PUBLIC
S.F.
LIBRARY

CALIFORNIANA ~~OVERSIZE~~ } CALIFORNIANA

MAIN LIBRARY

oversize

SAN FRANCISCO PUBLIC LIBRARY

3 1223 90193 7491

F912.794 SA522H A 609806
1907 v.2 pt.1

NOT TO BE TAKEN FROM THE LIBRARY

FORM 3427 5000 9-51

Digitized by the Internet Archive
in 2010 with funding from
San Francisco Public Library

http://www.archive.org/details/sanfranciscobloc1907bloc

THE SAN FRANCISCO BLOCK BOOK

VOL. II.

HOMESTEADS

Comprising PARK LANE TRACT, MARKET STREET HOMESTEAD ASS'N, STANFORD HEIGHTS, SUNNYSIDE, CITY LAND ASS'N, LAKEVIEW, WEST END HOMESTEAD, UNIVERSITY MOUND HOMESTEAD ASS'N, EXCELSIOR HOMESTEAD, REIS TRACT, SOUTH SAN FRANCISCO HOMESTEAD and RAILROAD ASS'N, TIDE LANDS, ETC.

Showing SIZE OF LOTS AND BLOCKS *and* NAMES *of* OWNERS *compiled from* LATEST OFFICIAL RECORDS.

1907

S. F. PUBLIC LIBRARY

THE HICKS-JUDD COMPANY
PUBLISHERS
270-284 VALENCIA STREET, SAN FRANCISCO, CAL

Copyrighted, 1907, by
THE HICKS-JUDD COMPANY
San Francisco, Cal.

x f912.794
Sa522h A

609806

INDEX TO MAPS

PAGE

Academy Tract x
Barman Tract ix
Bay Park Homestead Association ..... xii, xiii
Bay View Homestead Association ..... xii, xiii
Belle Roche City vii
Ben Franklin Homestead Association xi
Bernal Homestead Association x
Brannan's Piece of Islais and Salinas Tract viii
Butchers Reservation xii
Case Tract xii
Castro Street Addition viii
Castro Street Addition Map "A" viii
Central Park Homestead Association xii
City Land Association vii
Clarendon Heights vi
Cobb Tract viii
College Hill Tract viii
College Homestead Association viii
Columbia Heights vii
De Boom Tract viii
Excelsior Homestead Association x
Fairmount Extension Homestead viii
Fairmount Tract viii
French & Gilman Tract viii
Garden Tract xi
Gift Map No. 1 ix
Gift Map No. 2 ix
Gift Map No. 3 ix
Gift Map No. 4 ix
Glen Park Terrace viii
Golden City Tract ix
Haley Purchase xii
Holiday Map "A" ..... viii, ix
Holly Park Tract viii
Hudson Garden Tract xii
Hunter's Tract xiii
Joost Addition to Glen Park Terrace viii
Lakeview vii
Market Street Homestead Association vi
Meyers Nursery Tract vi
Mission Street Land Co. vii
Mission and 30th Street Extension Homestead viii

PAGE

Mission and 30th Street Homestead Union viii
Noe Garden Tract vi
O'Neil & Haley Homestead Association Tract xii
Park Hill Homestead Association vi
Park Lane Tract vi
Paul Reservation xi
Paul Tract Homestead Association xi
People's Homestead Association ix
Pforr Addition x
Pioche Subdivision of Islais and Salinas Tract viii
Precita Valley Lands ..... viii, ix
Railroad Homestead Association vii
Reis Tract xi
Rice's Subdivision vii
Roberts' Map ix
Salomon's Portions of Rock Ranch viii
San Miguel City vii
Silver Terrace Homestead Association ix
South San Francisco Homestead and Railroad Association ..... xii, xiii
Spring Valley Homestead viii
Stanford Heights vi
Sunny Side vii
Sunnyside Addition vii
Sunny Vale Homestead Association xi
Sunset Heights vi
Sutro's Addition vi
Syndicate's 1st Addition x
Thornton & Williams' Portion of Silver Terrace ix
Tide Lands ..... xii, xiii
Tiffany & Dean Tract ..... viii, ix
University Mound Homestead Association xi
Visitation Valley Homestead Association xi
Water Front Lands ..... xii, xiii
West End Homestead x
West End Map No. 1 x
West End Map No. 2 x
Winkler's Portion of Silver Terrace ix

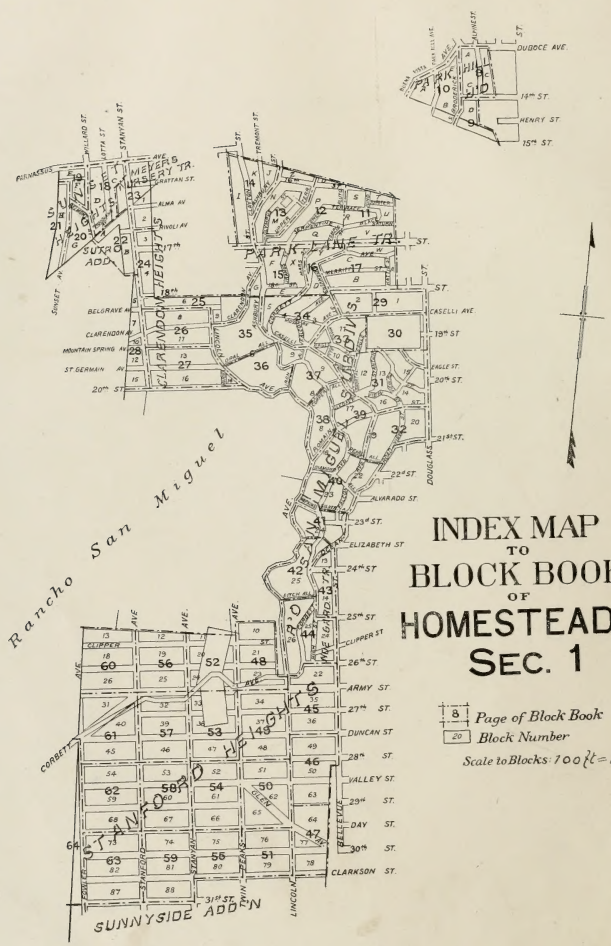
INDEX MAP
TO
BLOCK BOOK
OF
HOMESTEADS
SEC. 1
Page of Block Book
Block Number
Scale to Blocks: 100 ft = 1 inch
Rancho San Miguel
PARK LINE TR.
CLARENDON HEIGHTS
STANFORD HEIGHTS
SUNNYSIDE ADDN
SUTRO ADD.
DUBOCE AVE.
14th ST.
HENRY ST.
15th ST.
CASELLI AVE.
19th ST.
20th ST.
21st ST.
22nd ST.
23rd ST.
24th ST.
25th ST.
26th ST.
ARMY ST.
27th ST.
DUNCAN ST.
28th ST.
VALLEY ST.
29th ST.
DAY ST.
30th ST.
CLARKSON ST.
31st ST.
ELIZABETH ST.
ALVARADO ST.
CLIPPER ST.
CORBETT AVE.
BELGRAVE AV.
CLARENDON AV.
MOUNTAIN SPRING AV.
ST. GERMAIN AV.
ALMA AV.
RIVOLI AV.
RARITAN ST.
PIEDMONT ST.
STANYAN ST.
SUNSET AV.
DOUGLASS ST.
LINCOLN AV.
BELLEVUE

LINCOLN
TWIN PEAKS
STANYAN
CLARKSON
STANFORD
AVON
SUSSEX
PARIS ST
MELROSE
MANGELS
JOOST
SUNNYSIDE
HEARST
FLOOD
SPRECKELS
WILLARD
MILTON
HAVELOCK
ARCADIA ST
BADEN ST
CONGRESS ST
JARNAC ST
PAULDING ST
SAN JOSE AV.
SUNNYSIDE ADDN
SUNNYSIDE
BELLE ROCHE CITY
SAN MIGUEL
SAN MIGUEL CITY
SAN MIGUEL HEIGHTS
COLUMBIA
SENECA AV
GENEVA AV.
LINADILL AV.
MT VERNON AV
RIDGE LANE
LAKE VIEW AV.
SUMMIT AV.
TARA
LOUISBURG
HOWTH
EDGAR
HAROLD
LEE
BRIGHTON
PLYMOUTH
GOLDEN STATE
MIRAMAR
CAPITOL
PAXON
JULES
ARLINGTON
OCEAN
DE MONTFORD
ORIZABA
BRIGHT
HEAD
VICTORIA
RAMSELL
ARCH
VERNON
RALSTON
BIXBY
MONTICELLO
THORNTON
WORCESTER
AV.
RAILROAD H'D
CITY LAND ASS'N
LIEBIG ST.
GOETHE ST.
BISMARCK ST.
PRIM ST
SHAKESPEARE ST
County Line

INDEX MAP TO BLOCK BOOK OF HOMESTEADS SEC. 2

173 Page of Block Book

7 Block Number

Scale to Blocks: 100 ft = 1 inch

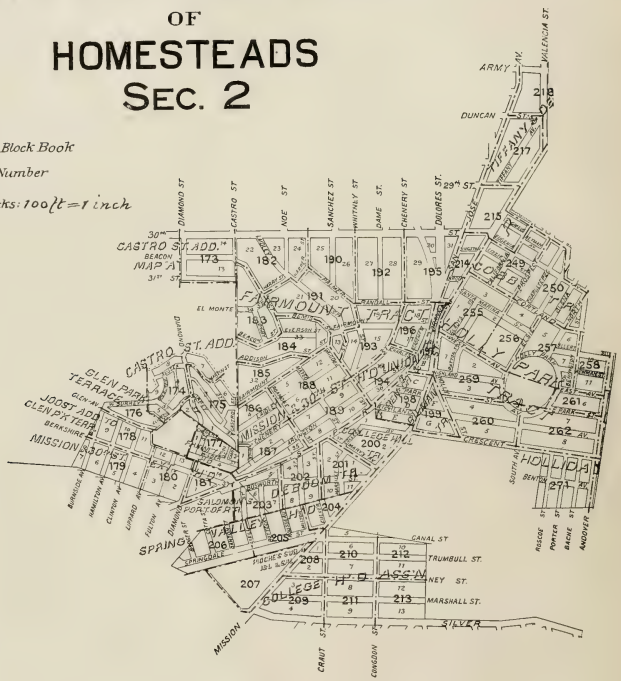

VALENCIA ST.
MISSION ST.
SHOTWELL ST
FOLSOM ST
HARRISON ST
ALABAMA ST
FLORIDA ST
BRYANT ST
YORK ST
HAMPSHIRE ST.
POTRERO AV.
UTAH ST.
SAN BRUNO AV.
VERMONT ST.
SERPENTINE AV
ARMY ST
PRECITA AV
CHANNEL ST
ISLAIS CREEK
TULARE
KOSSUTH ST
FREEDOM
BAKER
WALTHAM ST
RUTLEDGE ST
MONTCALM
NORWICH ST
RIPLEY
ESMARALDA
POWHATTAN
EUGENIA
JEFFERSON
UNION
HICKORY
HOLLADAY
BRUNO
BARNEVELD
WATERLOO
HELENA
CRESCENT
HUNTER
RICHARD
CAVEN
SWEENY ST
HALE ST
BOYLSTON ST
MERRILL ST
STEUBEN ST
CHARTER
ELMIRA
WATERVILLE
MERCURY
APOLLO ST.
VENUS ST
NEPTUNE ST
DIANA ST.
JUPITER ST
CERES ST
LUCY ST
RAIL ROAD AV
WILLIAMS AV.
BAY VIEW ST.
POMONA ST
LATONA ST
CONKLING ST
LAYTON ST
ANDOVER
MOULTRIE
ANDERSON
ELLSWORTH
GATES
FOLSOM
BANKS
PRENTISS
GIFT MAP No 3
GIFT MAP No 1
GIFT MAP No 2
GIFT MAP
BARMAN TR.
SILVER TER.
SILVER TERRACE
H'Y WINKLER'S
THORNTON & WILLIAMS PORT'N
PEOPLES H'D
219
220
223
228
229
230
231
233
238
224
246
234
216
239
225
227
248
241
222
226
235
286
287
240
242
243
245
236
282
283
284
285
252
253
254
251
237
281
279
265
268
263
266
269
278
296
295
264
267
270
277
297
298
299
276
274
300
304
272
273
275
293
294
303
292
291
301
302
305
306
307
308
309
288
289
290

INDEX MAP TO BLOCK BOOK OF HOMESTEADS SEC. 3

SILLIMAN ST
FELTON ST
BURROWS ST
BACON ST.
WAYLAND ST
WOOLSEY ST
PAUL AV.
SALINAS AV.
34th AV S
35th AV S
36th AV S
37th AV S
38th AV S
39th AV S
40th AV S
TEDDY AV
ARLETTA AV
RAYMOND AV
LELAND AV
VISITATION VALLEY
H'D ASS'N
SUNNY VALE H'D ASS'N
BEN FRANKLIN H'D ASS'N
VISITATION VALLEY H'D ASS'N
GARDEN TRACT
MOUND PARK TRACT
UNION PARK TRACT
FLEES PARK
Line of the City and County of San Francisco

INDEX MAP TO BLOCK BOOK OF HOMESTEADS SEC. 4

500 *Page of Block Book*

120 *Block Number*

Scale of Blocks 100 ft = 1 inch

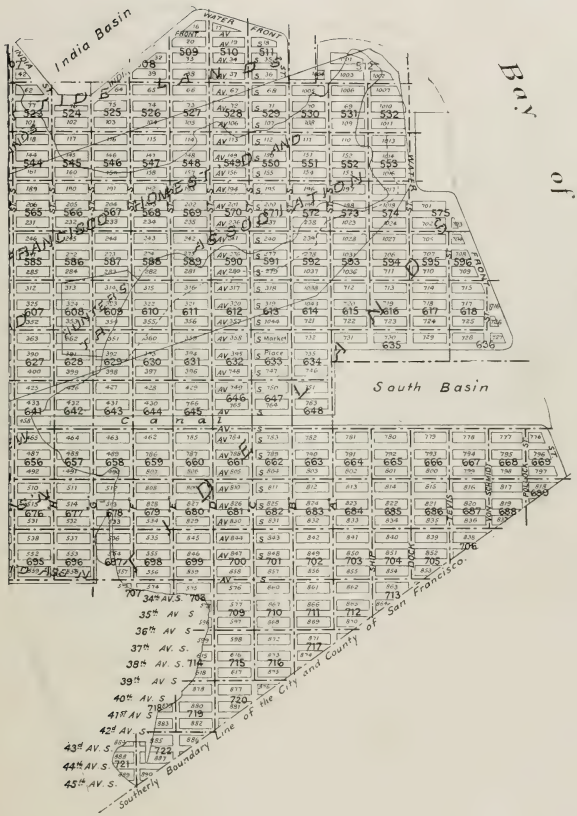
India Basin
Bay of San Francisco
South Basin
Canal
Southerly Boundary Line of the City and County of San Francisco
34th AV. S.
35th AV. S.
36th AV. S.
37th AV. S.
38th AV. S.
39th AV. S.
40th AV. S.
41st AV. S.
42d AV. S.
43d AV. S.
44th AV. S.
45th AV. S.

TO SUBSCRIBERS

After unusual difficulties in both compiling and manufacture we now present this volume, and hope our efforts will merit your appreciation.

Posting was stopped March 4, 1907. The interval required to do actual manufacturing is all that subscribers will have to post.

THE HICKS-JUDD COMPANY.

San Francisco, June, 1907.

SECTION 1

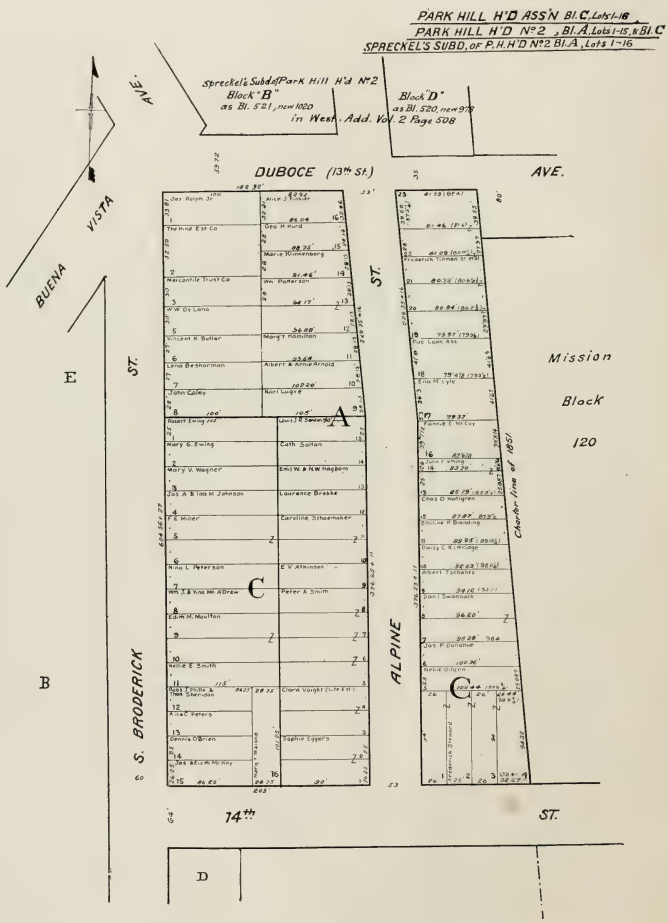
PARK HILL H'D ASS'N Bl. C. Lots 1-16
PARK HILL H'D No 2 , Bl. A. Lots 1-15, & Bl. C
SPRECKEL'S SUBD. OF P.H.H'D No 2 Bl. A. Lots 1-16
Spreckel's Subd of Park Hill H'd No 2
Block "B"
as Bl. 521, new 1020
in West. Add. Vol. 2 Page 508
Block "D"
as Bl. 520, new 978
DUBOCE (13th St.)
AVE.
BUENA VISTA AVE.
E ST.
B
S. BRODERICK ST.
ALPINE ST.
74th ST.
D
Mission Block 120
Charter line of 1857
A
C
G
The Hind Est Co
Geo R Hurd
Mercantile Trust Co
Wm Patterson
W W De Lano
Vincent K Butler
Margt Hamilton
Lena Bessherman
Albert & Anna Arnold
John Coley
Mart Lungre
Robert Ewing
Mary G. Ewing
Mary V. Wagner
Jas A. & Ida M Johnson
Lawrence Breske
Caroline Schoenheker
Nina L Peterson
E V Atkinson
Peter A Shum
Edm. M. Moulton
Nellie E Smith
Clara Voight
Sophie Eggers
Dennis O'Brien
Fannie E McCoy
Chas O Wellgren
Emma H Bensing
Harry C. Kittridge
Albert Tschanks
John J Swannack
Jas P Donahoe
Anna Gibson

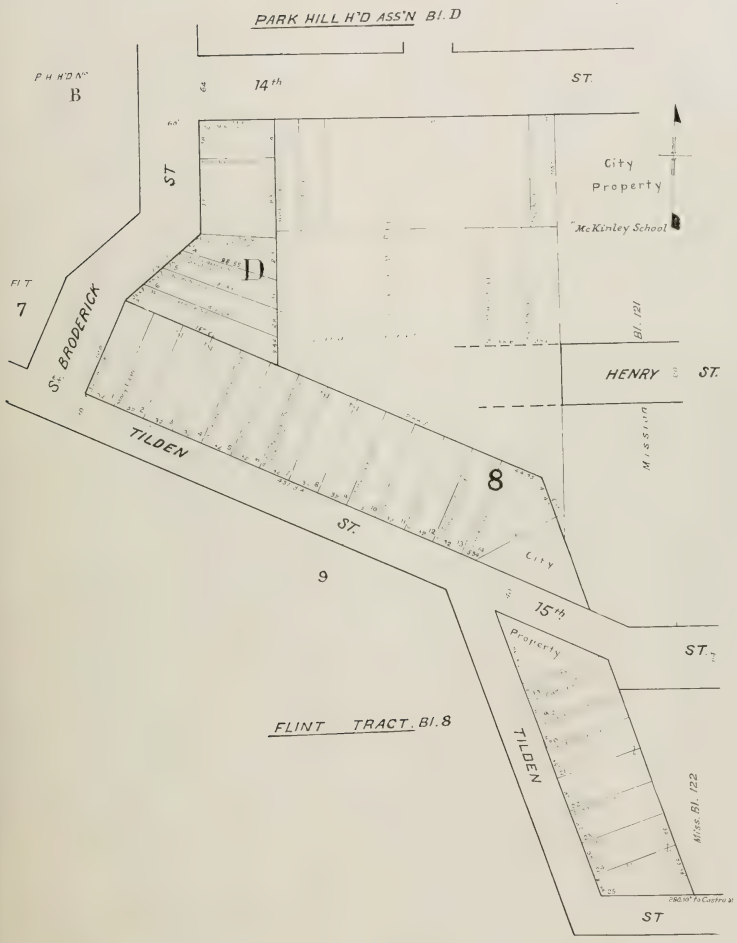
PARK HILL H'D ASS'N Bl. D
P H H'D Ass'n
B
14th
ST.
ST
City
Property
McKinley School
D
Fl T
7
S. BRODERICK
Bl. 121
HENRY
ST.
MISSION
TILDEN
ST.
8
City
9
15th
ST.
Property
FLINT TRACT. Bl. 8
TILDEN
Misc. Bl. 122
ST

Fig. 1.

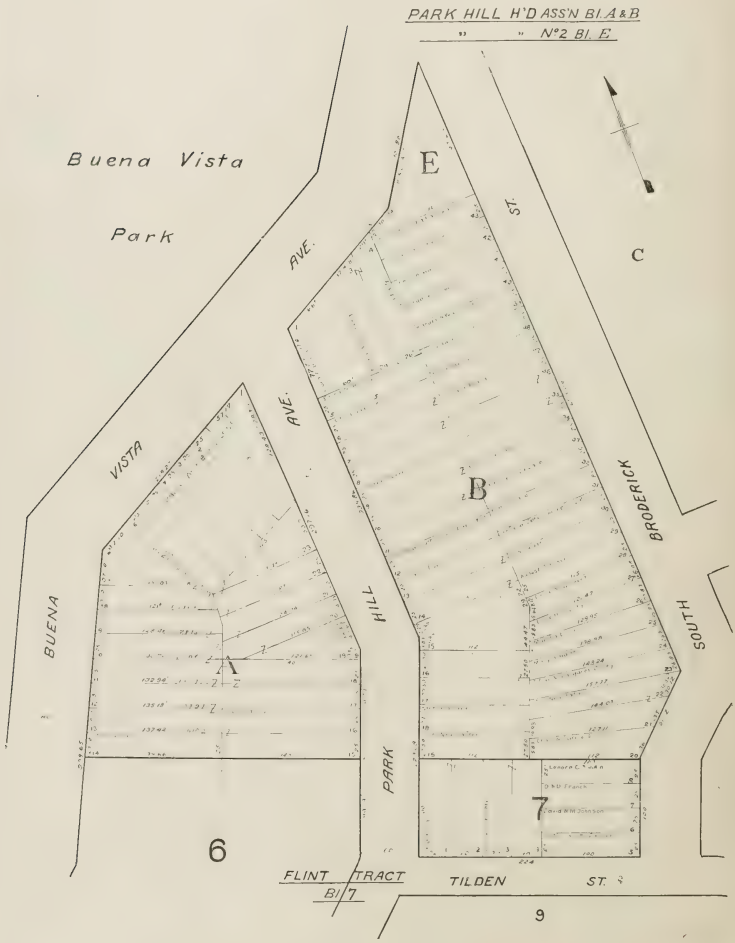
PARK HILL H'D ASS'N Bl. A & B
" " N°2 Bl. E
Buena Vista
Park
AVE.
E
ST.
C
VISTA
AVE.
B
BRODERICK
BUENA
HILL
SOUTH
A
PARK
7
6
FLINT TRACT
Bl. 7
TILDEN ST.
9

PARK LANE TRACT

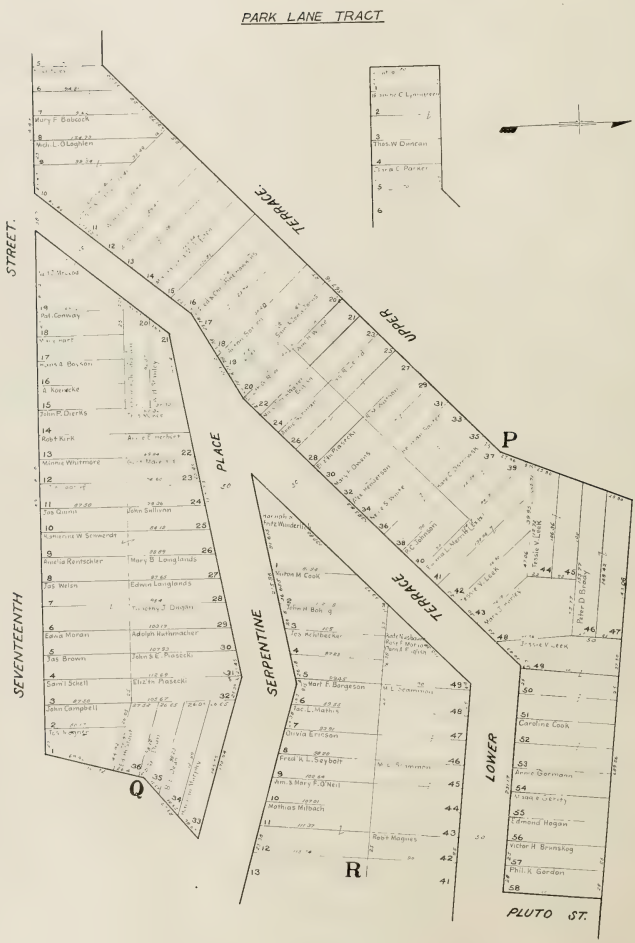
PARK LANE TRACT
SEVENTEENTH STREET.
PLACE
SERPENTINE
UPPER TERRACE
LOWER TERRACE
PLUTO ST.
P
Q
R
Mary F. Babcock
Mich. L. O'Laghlen
Thos. W. Duncan
Pat. Conway
Robt. Kirk
Minnie Whitmore
Tos. Quinn
John Sullivan
Edwin Langlands
Mary B. Langlands
Adolph Kertzmacher
John S. C. Pusecki
Elizabeth Pusecki
John Campbell
Olivia Ericsson
Fred. K. L. Seybolt
Mathias Mibach
Caroline Cook
Anna Germann
Emond Hogan
Victor H. Brunskog
Phil. K. Gordon
Peter D. Bradley

PARK LANE TRACT

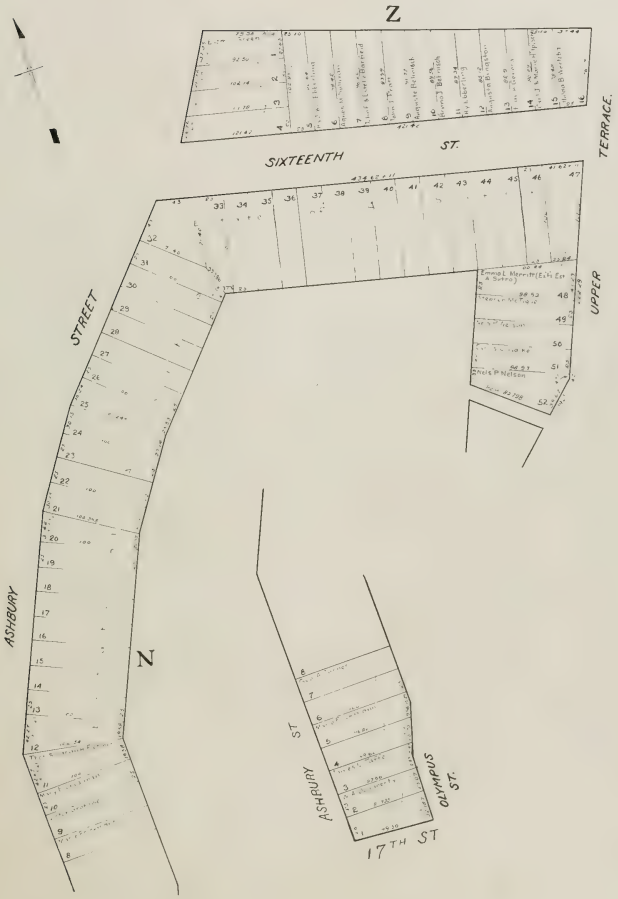

PARK LANE TRACT

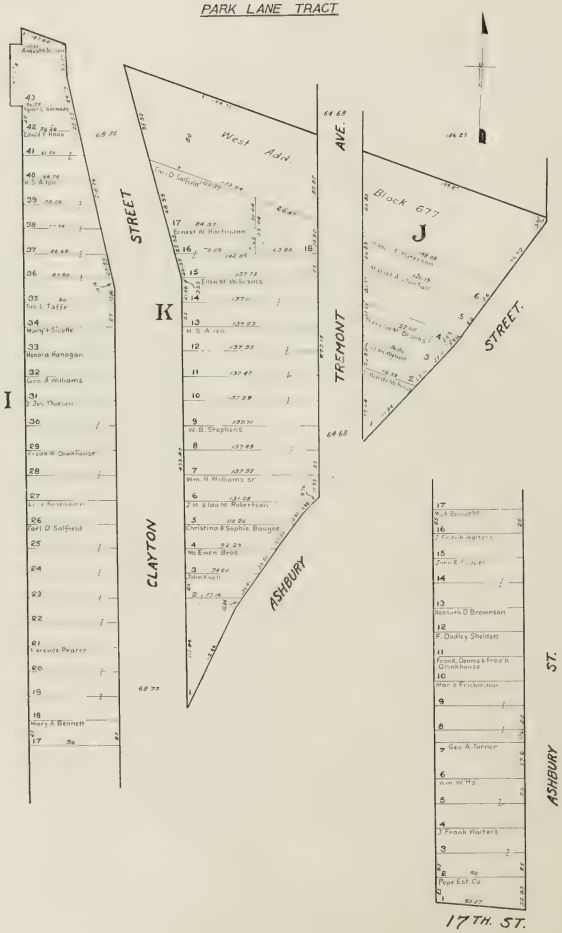

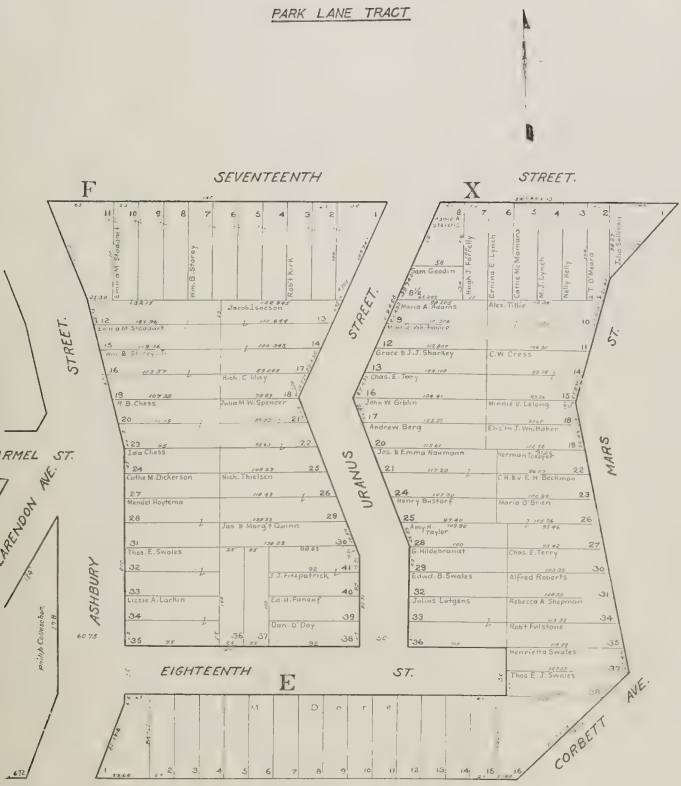
PARK LANE TRACT
SEVENTEENTH STREET.
F
X
CARMEL ST.
CLARENDON AVE.
ASHBURY STREET.
URANUS STREET.
MARS ST.
EIGHTEENTH ST.
E
CORBETT AVE.
Jacob Lawson
Rich. C. May
Julia M. W. Spencer
Ida Chess
Nick. Thielsen
Mendel Hayterna
Jas. P. Marg't Quinn
Thos. E. Swales
J. J. Fitzpatrick
Lizzie A. Larkin
Ed. H. Fanaff
Dan. O' Day
Grace B. J. J. Sharkey
Chas. E. Terry
John W. Giblin
Andrew Berg
Jos. & Emma Naumann
Henry Bastiaré
G. Hildebrandt
Edwd. B. Smales
Julius Ludgens
Robt. Fairstone
Henrietta Swales
Thos. E. J. Swales
C. W. Cress
Mimie V. Leiong
Norman Teeple
C. H. & V. E. H. Beckman
Maria O' Brien
Chas. E. Terry
Alfred Roberts
Rebecca A. Shepman
Alex. Tillie

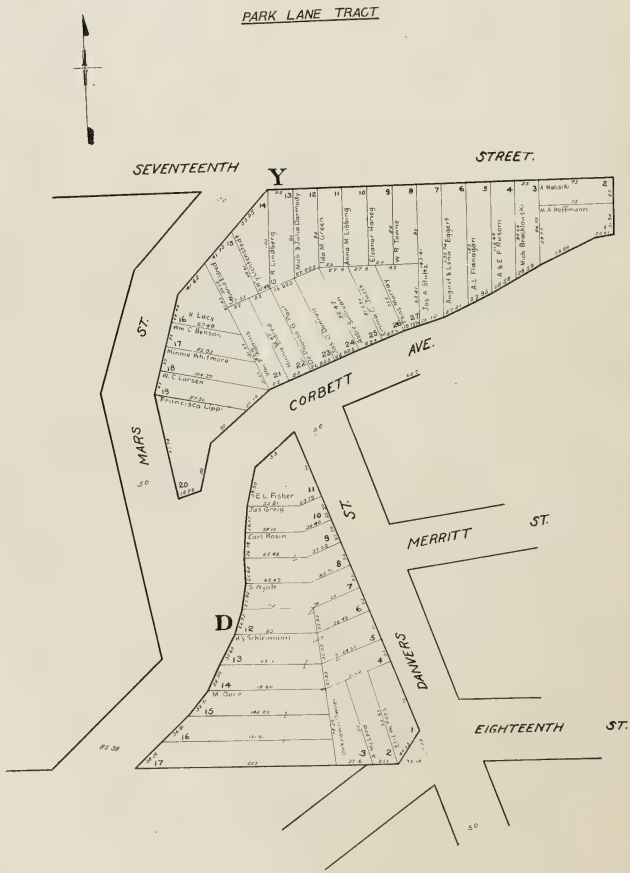
PARK LANE TRACT
SEVENTEENTH
STREET.
Y
ST.
MARS
CORBETT
AVE.
MERRITT
ST.
ST.
D
DANVERS
EIGHTEENTH
ST.

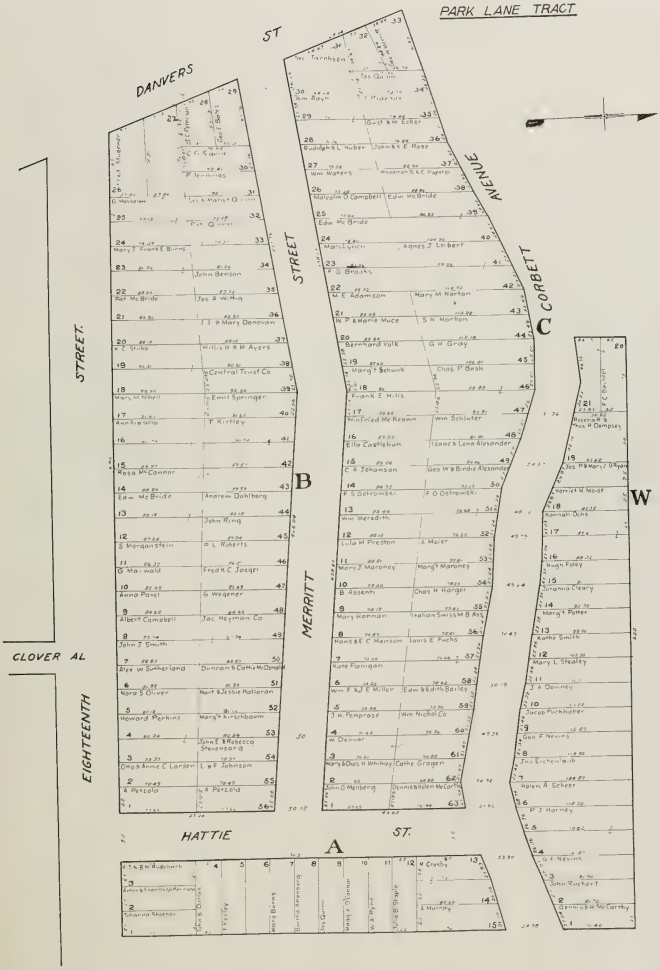
PARK LANE TRACT
DANVERS ST
CORBETT AVENUE
MERRITT STREET
EIGHTEENTH STREET.
CLOVER AL
HATTIE ST.
A
B
C
W

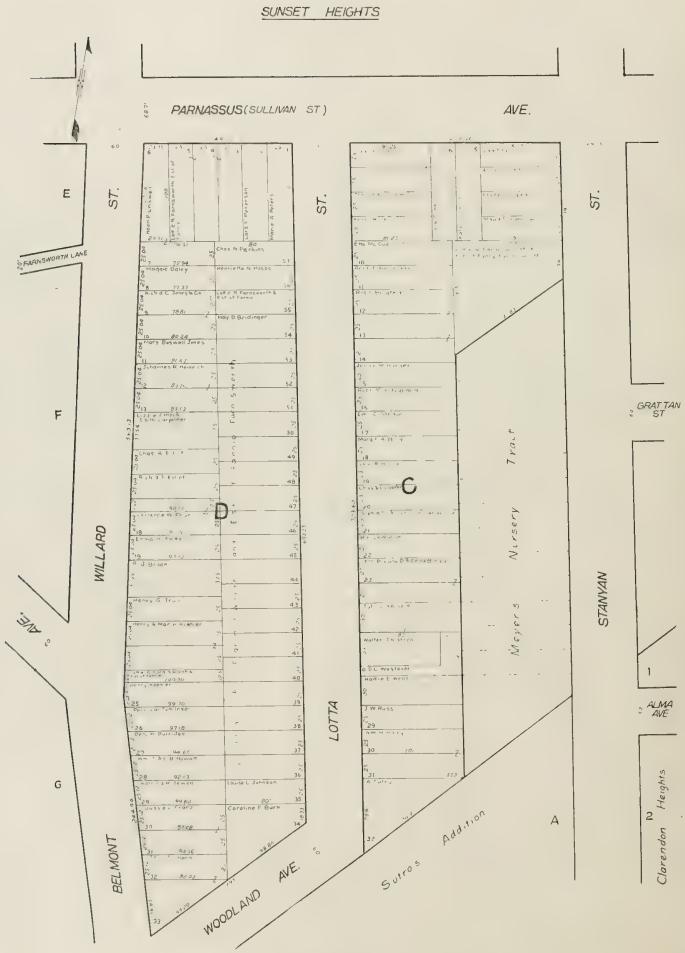
SUNSET HEIGHTS
PARNASSUS (SULLIVAN ST)
AVE.
ST.
ST.
ST.
E
F
G
FARNSWORTH LANE
WILLARD
AVE.
BELMONT
D
C
A
LOTTA
WOODLAND AVE.
Sutro's Addition
Meyers Nursery Tract
STANYAN
GRATTAN ST
ALMA AVE
Clarendon Heights

SUNSET HEIGHTS

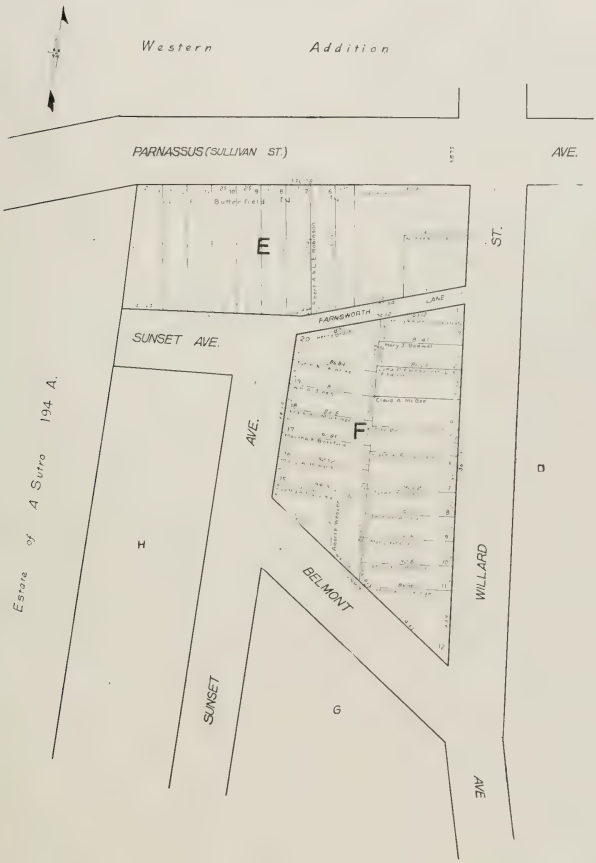

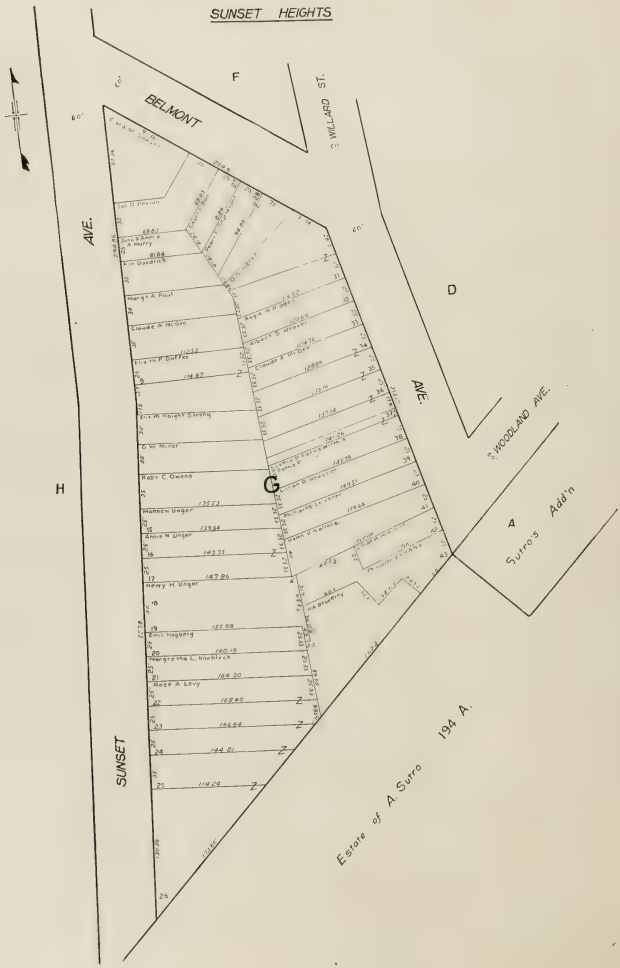
SUNSET HEIGHTS
F
BELMONT
WILLARD ST.
D
AVE.
H
G
AVE.
WOODLAND AVE.
A
Sutro's Add'n
SUNSET
Estate of A. Sutro 194 A.

SUNSET HEIGHTS

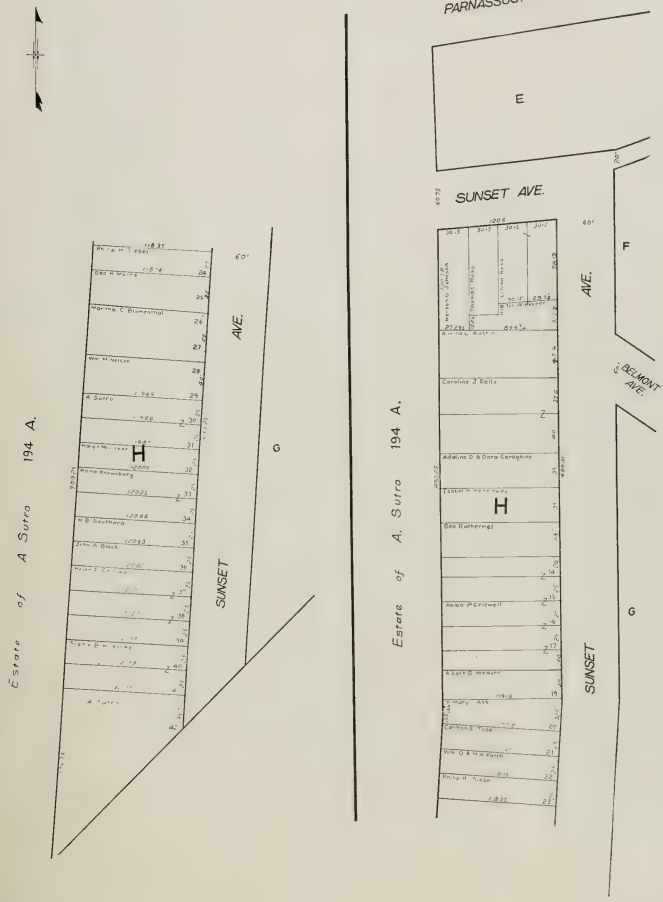

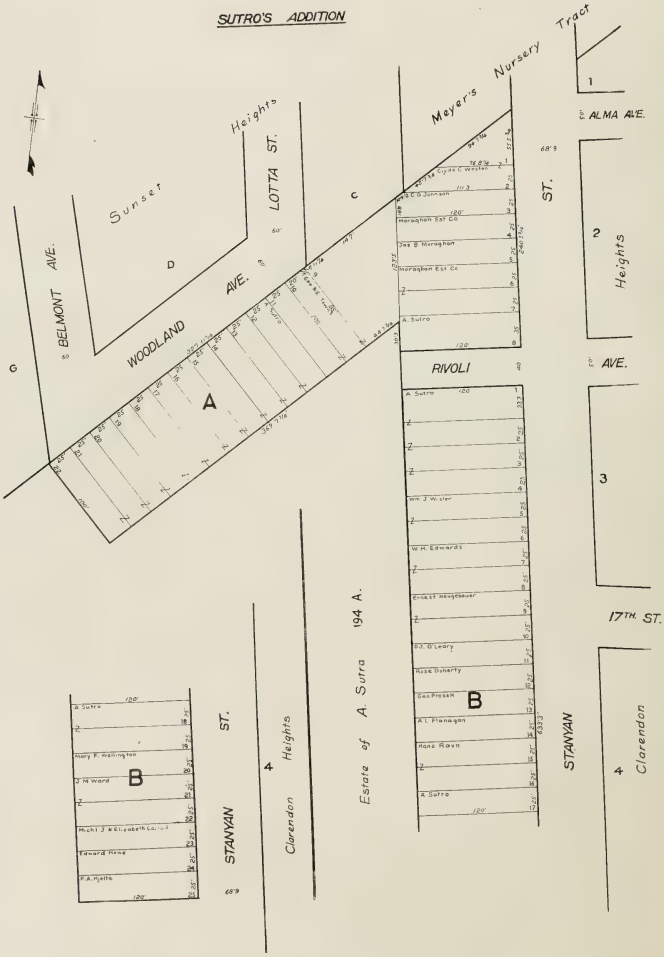
SUTRO'S ADDITION
Tract
1
ALMA AVE.
Meyer's Nursery
Sunset Heights
LOTTA ST.
BELMONT AVE.
WOODLAND AVE.
C
D
G
A
B
Mrs. C. O. Johnson
Heraghan Est Co
Jas B Heraghan
A. Sutro
RIVOLI
ST.
2
Heights
AVE.
3
17TH. ST.
Wm J. Wisler
W. H. Edwards
Ernest Hengstler
Ed. O'Leary
Rose Doherty
Geo. Prosser
A. L. Flanagan
Hans Raven
Mary F. Wellington
J. N. Ward
Mich. J. & Elizabeth Carroll
Edward Hine
F. A. Hyells
STANYAN ST.
4
Heights
Clarendon
Estate of A. Sutra 194 A.
4
Clarendon

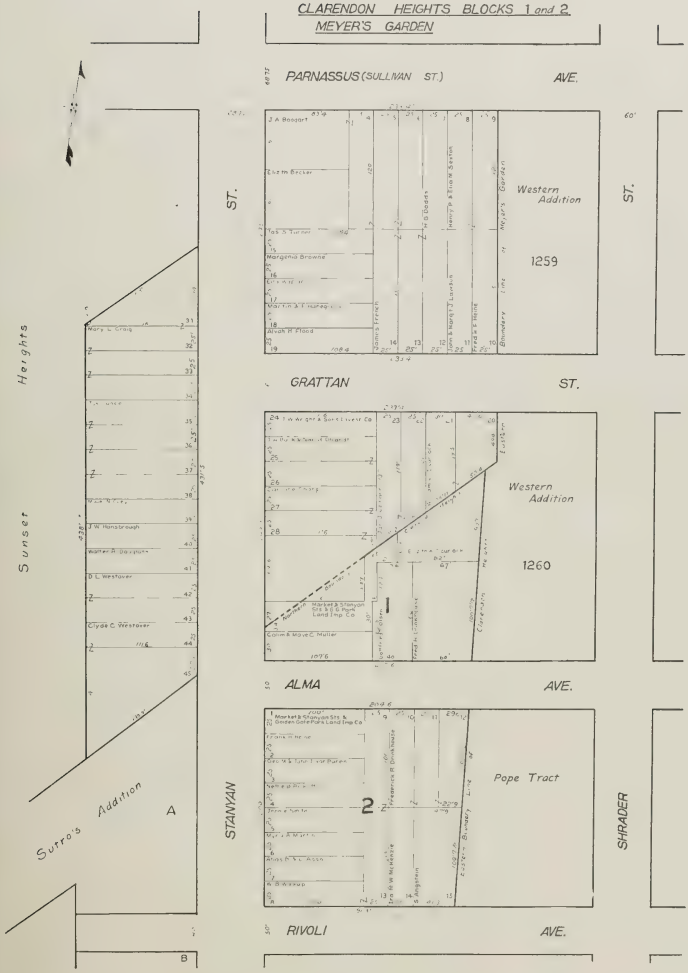
CLARENDON HEIGHTS BLOCKS 1 and 2.
MEYER'S GARDEN
PARNASSUS (SULLIVAN ST.) AVE.
GRATTAN ST.
ALMA AVE.
RIVOLI AVE.
STANYAN ST.
SHRADER ST.
Sunset Heights
Sutro's Addition
Western Addition
1259
1260
Pope Tract
1
2
A
B

CLARENDON HEIGHTS
2
RIVOLI
AVE.
ST.
Pope Tract
3
SHIRADER
ST.
Addition
Sutro's
17TH
ST.
8
4
Ellen & Kate Carroll
Thomas Blunner
Josepha Prosek
John McLaren
Philip & R. Cosgrove
Ira L. & Emma Couch
Julius Newman Est Co
STANYAN
5
18TH
ST.
6

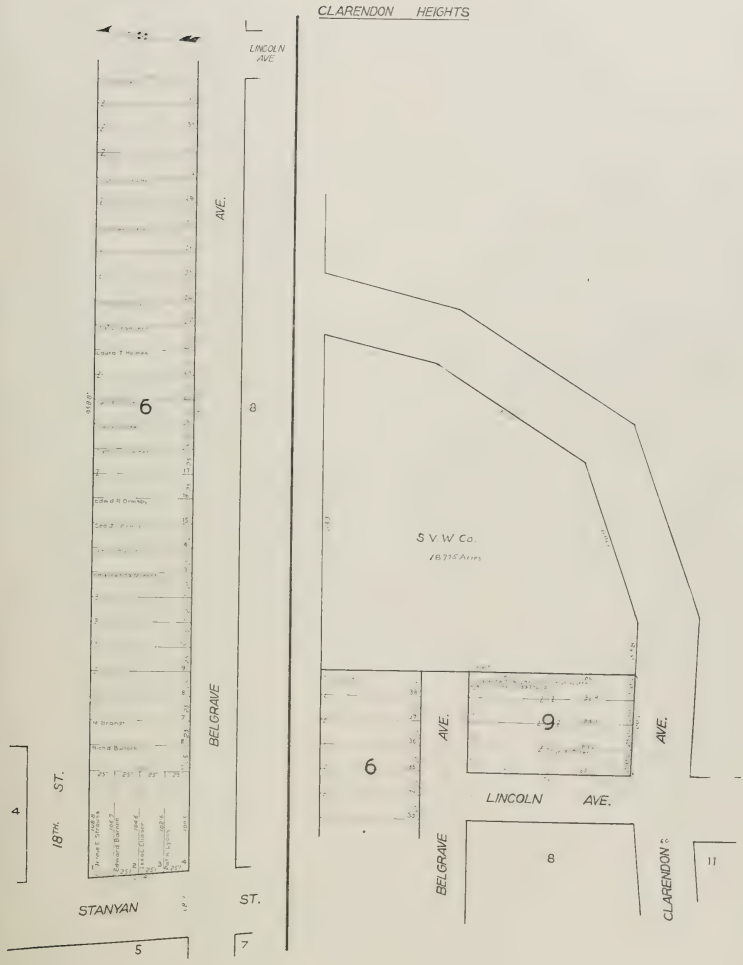
CLARENDON HEIGHTS
LINCOLN AVE.
AVE.
BELGRAVE
8
6
18TH. ST.
STANYAN
ST.
5
7
4
S V W Co.
18.715 Acres
6
AVE.
9
AVE.
LINCOLN AVE.
BELGRAVE
8
CLARENDON
11

Sig. 2.

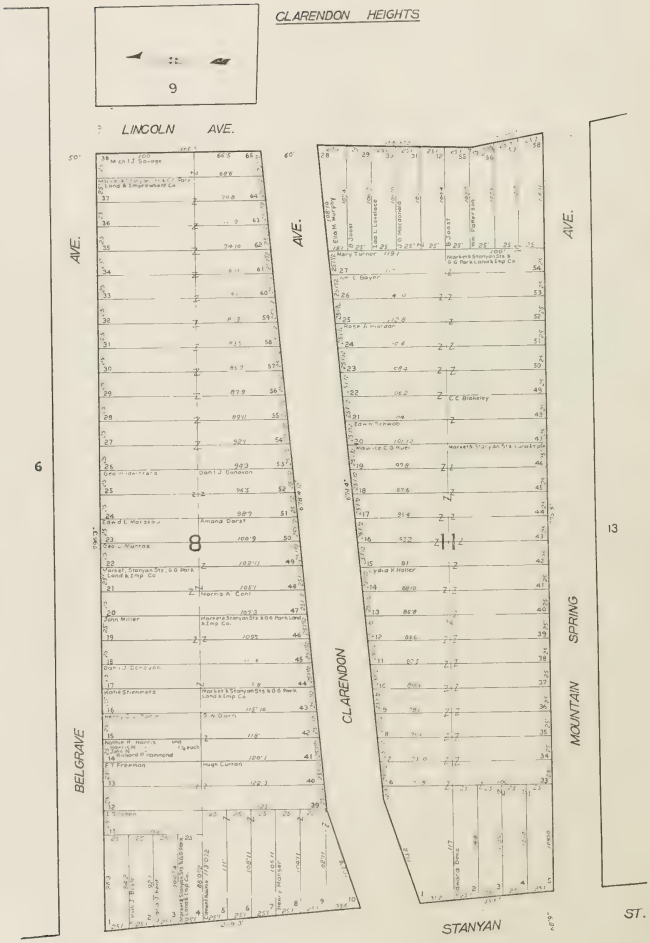
CLARENDON HEIGHTS
9
LINCOLN AVE.
BELGRAVE AVE.
CLARENDON AVE.
MOUNTAIN SPRING AVE.
STANYAN ST.
6
8
11
13
Daniel J. Gerveson
Amanda Darst
Mary Turner
C. C. Blakeley

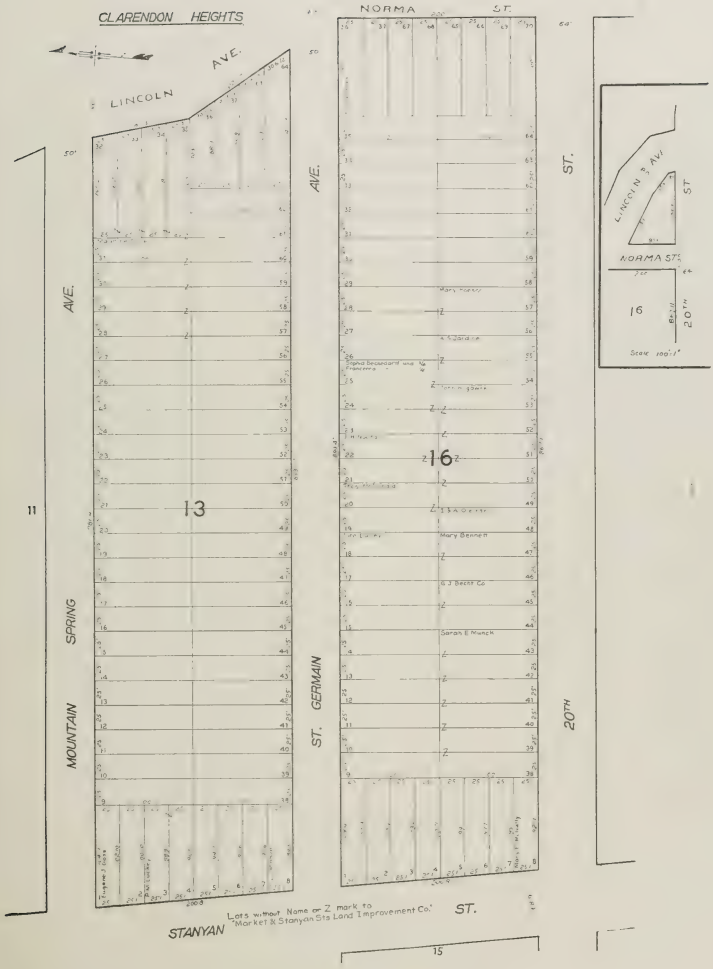
CLARENDON HEIGHTS
LINCOLN AVE.
NORMA ST.
AVE.
ST.
SPRING
MOUNTAIN
ST. GERMAIN
20TH
STANYAN
ST.
13
16
Mary Bennett
G J Beltz Co
Sarah E Munch
Lots without Name or Z mark to "Market & Stanyan Sts Land Improvement Co."
LINCOLN AVE.
NORMA ST.
ST
16
20TH
Scale 100'=1"

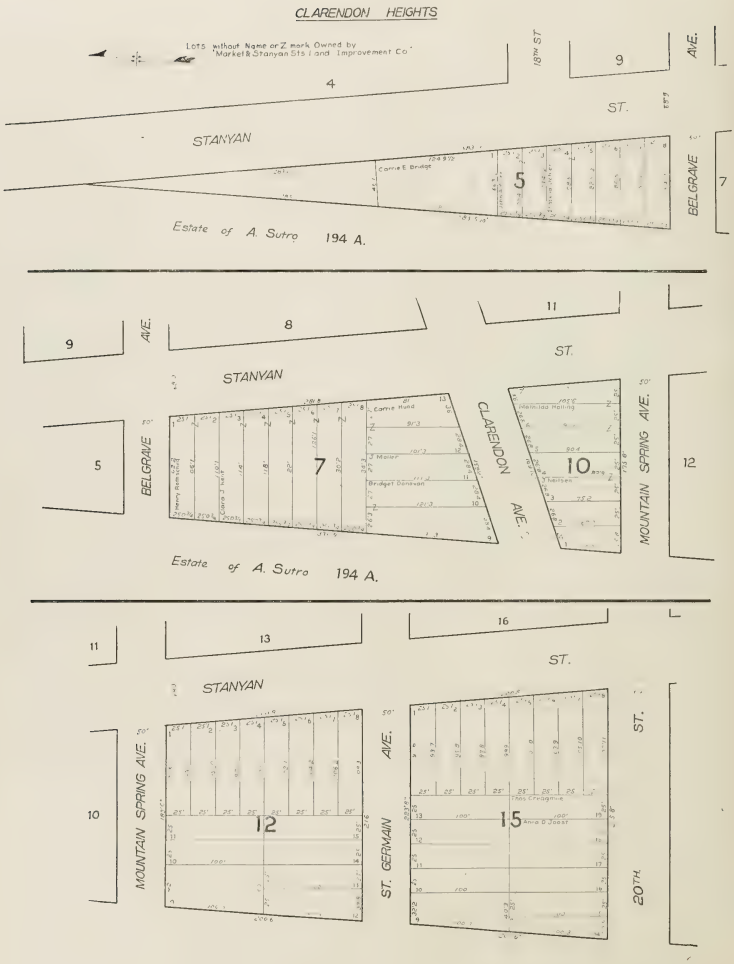
CLARENDON HEIGHTS
Lots without Name or Z mark Owned by Market & Stanyan Sts Land Improvement Co
18TH ST
9
AVE.
4
ST.
STANYAN
Carrie E Bridge
5
BELGRAVE
7
Estate of A. Sutro 194 A.
9
AVE.
8
11
ST.
STANYAN
Carrie Hund
7
J Maier
Bridget Donovan
CLARENDON AVE.
Mathilda Holling
10
J Hansen
MOUNTAIN SPRING AVE.
12
5
BELGRAVE
Estate of A. Sutro 194 A.
11
13
16
ST.
STANYAN
MOUNTAIN SPRING AVE.
12
ST. GERMAIN AVE.
Thos Creighton
15
Alice D Jossy
ST.
20TH
10

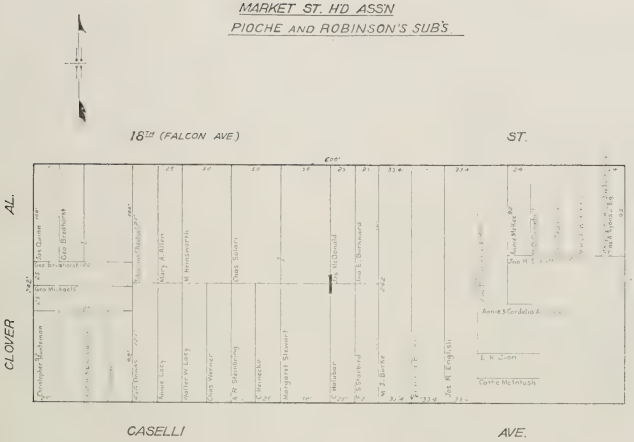
MARKET ST. HD ASSN
PIOCHE AND ROBINSON'S SUB'S
18TH (FALCON AVE)
ST.
CLOVER
AL.
DOUGLASS
ST.
CASELLI
AVE.

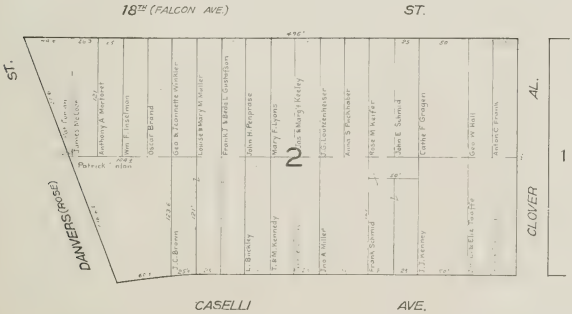
18TH (FALCON AVE)
ST.
ST.
DANVERS (RESE)
CLOVER
AL.
CASELLI
AVE.

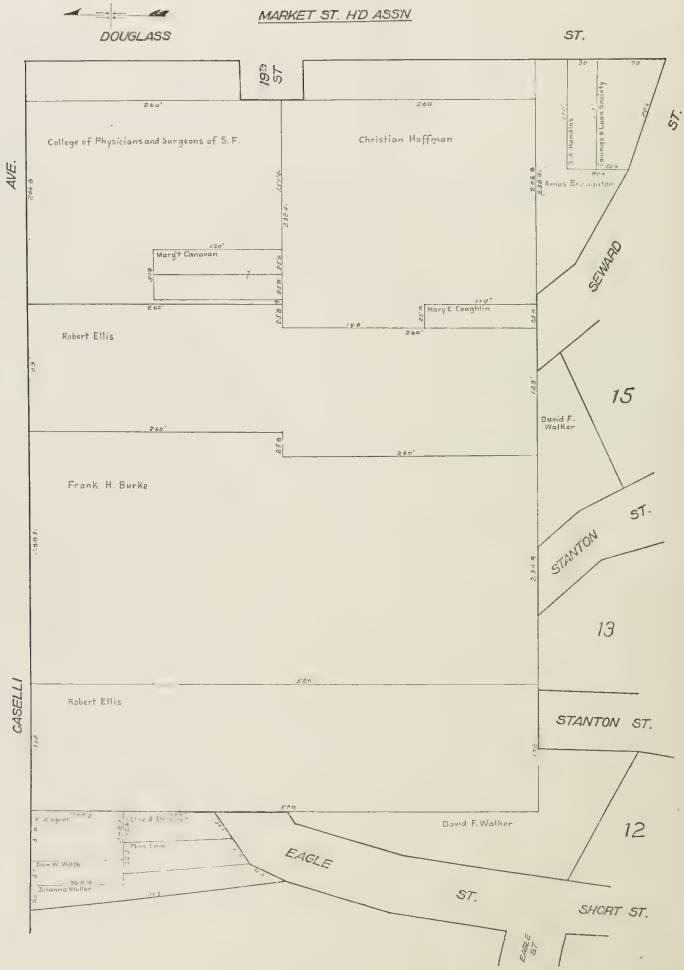
MARKET ST. H'D ASS'N
DOUGLASS
ST.
19TH ST
College of Physicians and Surgeons of S. F.
Christian Hoffman
S.F. Homestead
Savings & Loan Society
James Brompton
SEWARD
ST.
Marg't Canavan
Mary E Coughlin
Robert Ellis
15
David F. Walker
Frank H. Burke
STANTON
ST.
13
Robert Ellis
STANTON ST.
CASELLI
AVE.
David F. Walker
12
EAGLE
ST.
SHORT ST.
John W. Welsh
Johanna Muller

MARKET ST. H'D ASS'N
DOUGLASS
ST.
SEWARD
ST.
ALTA
15
M. Dore
ST.
ST.
Wm. H. Crocker
Fred Gartner
Pat. F. Donlon
14
ALLEY
AVE.
STANTON
David F. Walker
13
Dav. F. Walker
ROMAIN
16
F. M. Taylor
AVE.
VIEW
STANTON
ST.
Dav. F. Walker
Dav. F. Walker
FALCON
17
12
SHORT
AL.

MARKET ST. H'D ASS'N
DOUGLASS
ST.
ST.
ST.
14
20
VIEW
WORTH ST.
2ND
16
ROMAN
AVE.
FALCON
19
AVE.
REARL
AL.

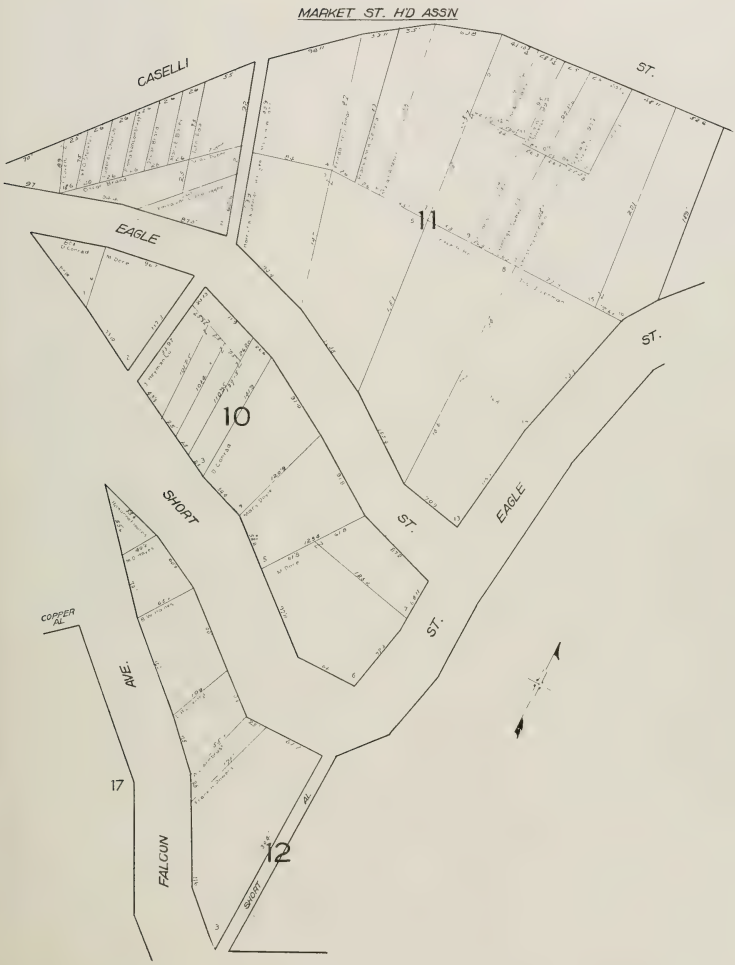
MARKET ST. H'D ASS'N
CASELLI
ST.
EAGLE
11
ST.
10
SHORT
ST.
EAGLE
ST.
COPPER AL.
AVE.
17
FALCON
12
SHORT
AL.

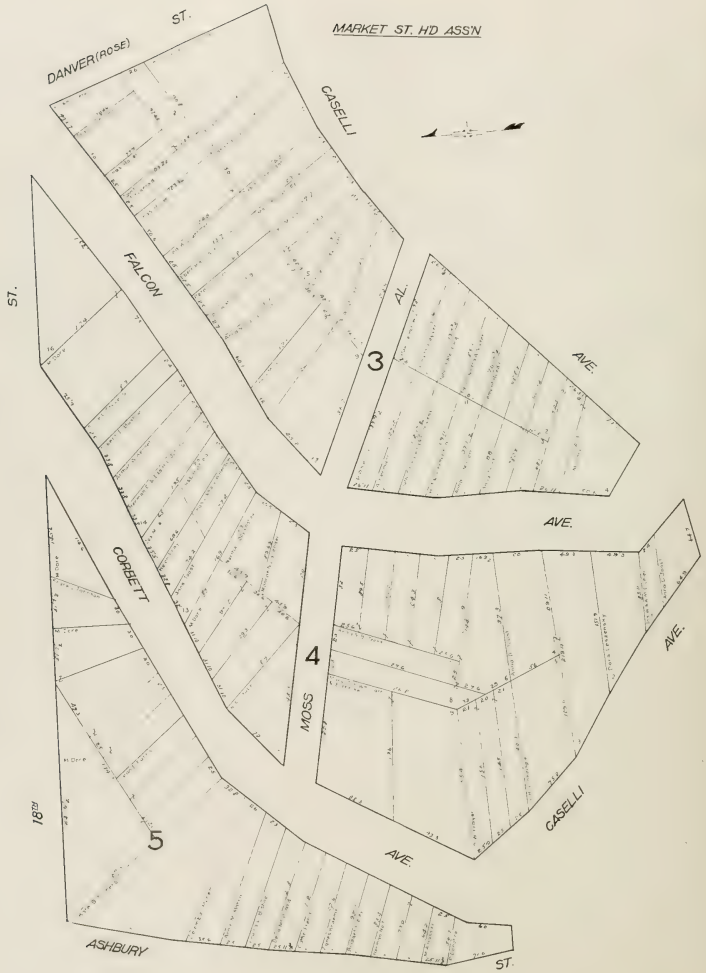
MARKET ST. HD ASS'N
DANVER (ROSE) ST.
CASELLI
FALCON
ST.
AL.
AVE.
3
AVE.
CORBETT
4
MOSS
AVE.
CASELLI
18TH
5
AVE.
ASHBURY
ST.

MARKET ST. H'D ASS'N

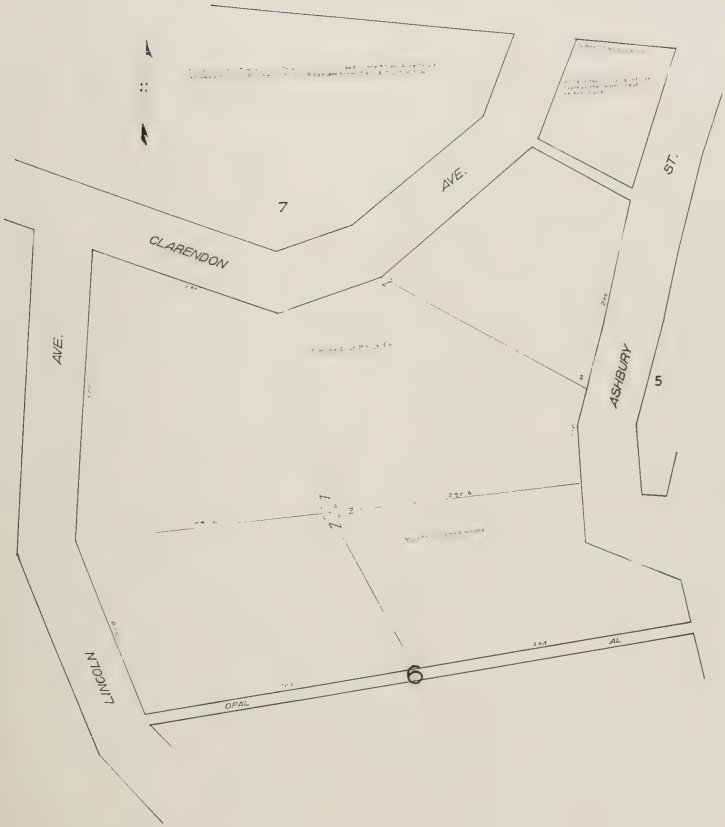

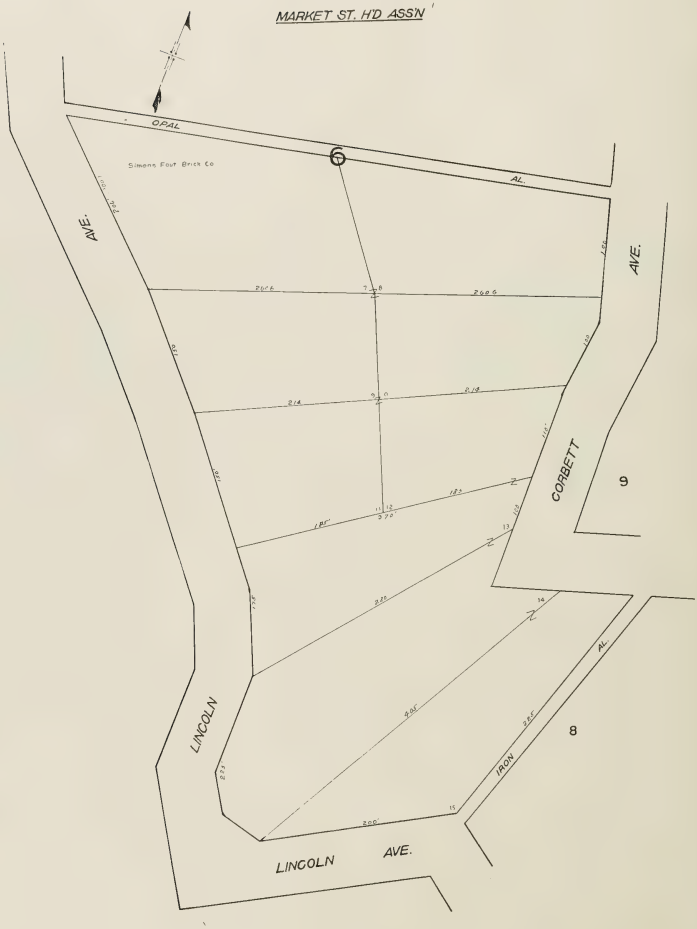
MARKET ST. H'D ASS'N
OPAL
AL.
Simons Fout Brick Co
AVE.
AVE.
CORBETT
9
LINCOLN
LINCOLN AVE.
IRON
AL.
8

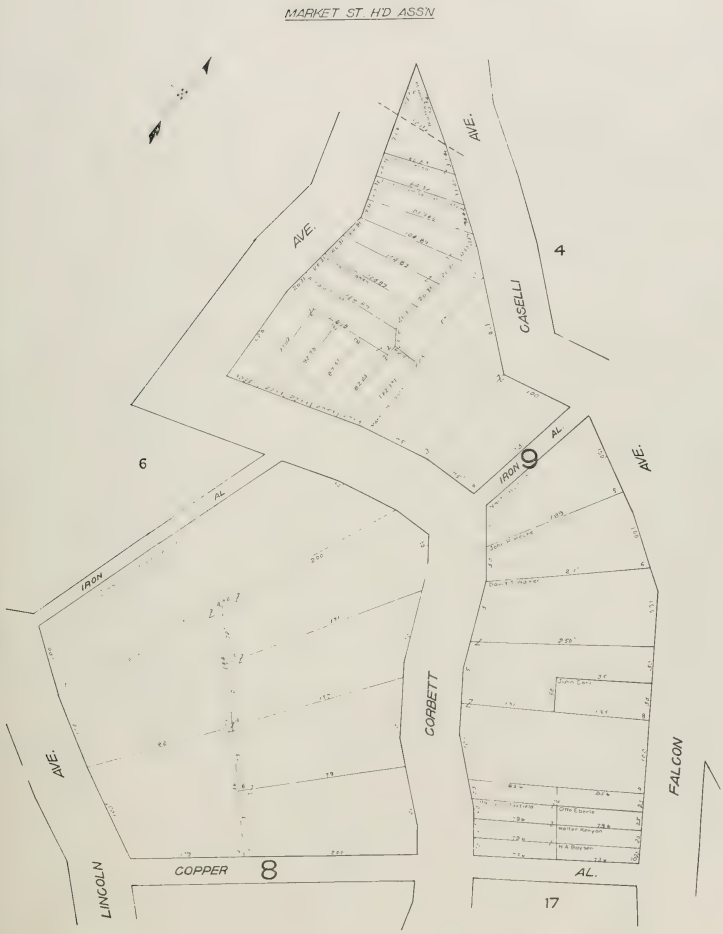
MARKET ST. HD ASS'N
AVE.
AVE.
4
GASELLI
6
IRON
AL.
9
AVE.
IRON
AL.
CORBETT
AVE.
LINCOLN
COPPER
8
AL.
FALCON
17

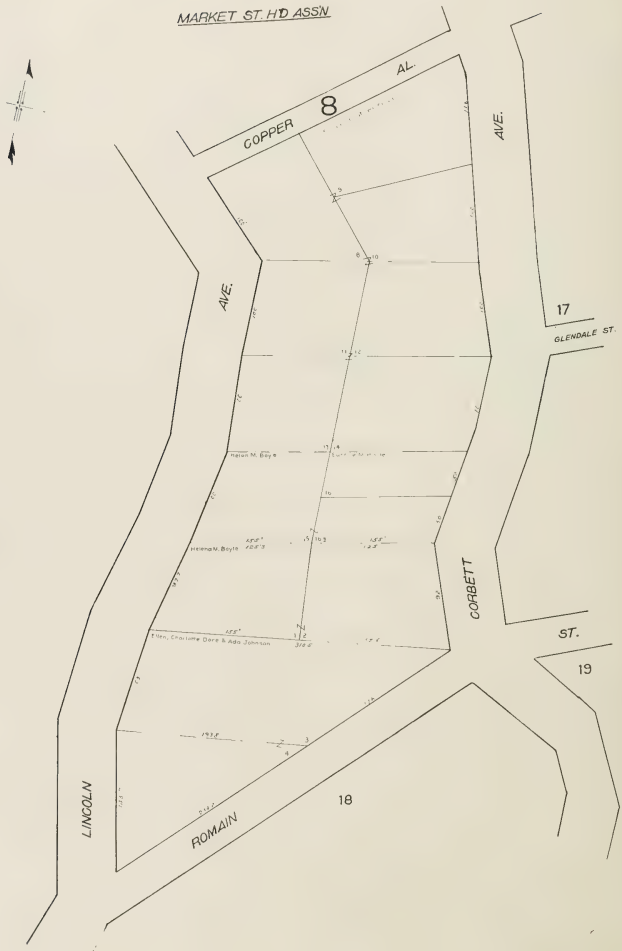
MARKET ST. HD ASS'N
COPPER
AL.
8
AVE.
AVE.
17
GLENDALE ST.
Helen M. Boyle
Helena M. Boyle
CORBETT
ST.
19
Allen, Charlotte Dare & Agnes Johnson
LINCOLN
ROMAIN
18

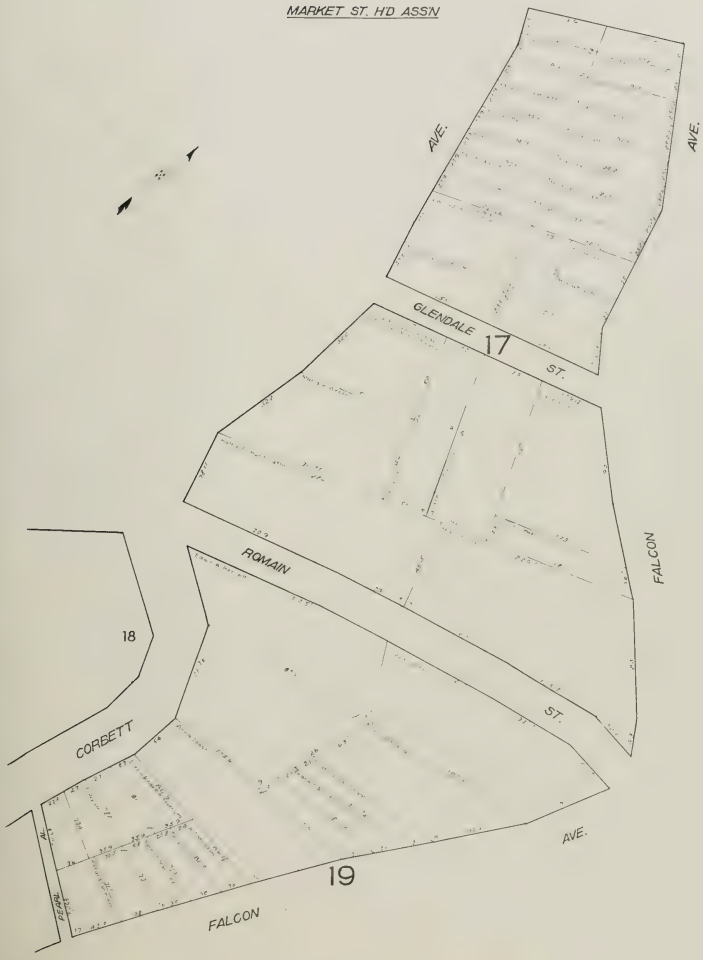
MARKET ST. HD ASSN
AVE.
AVE.
GLENDALE
17
ST.
FALCON
ROMAIN
ST.
18
CORBETT
AVE.
19
FALCON
AVE.

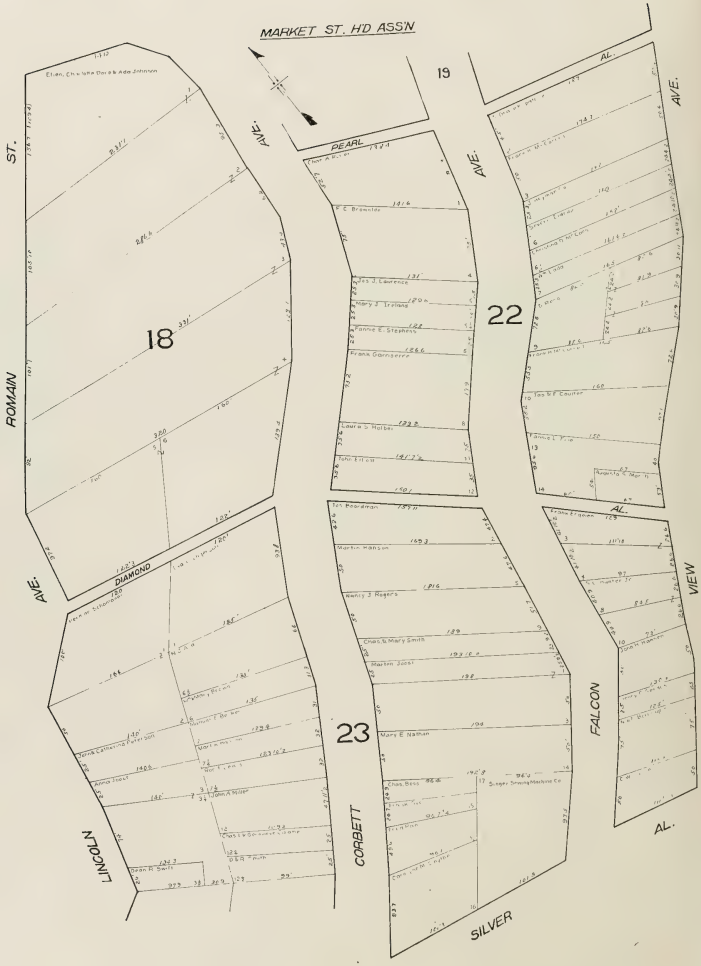
MARKET ST. HD ASS'N
19
18
22
23
ROMAIN ST.
AVE.
PEARL
DIAMOND
CORBETT
FALCON
VIEW
AL.
LINCOLN
SILVER

MARKET ST. H'D ASS'N

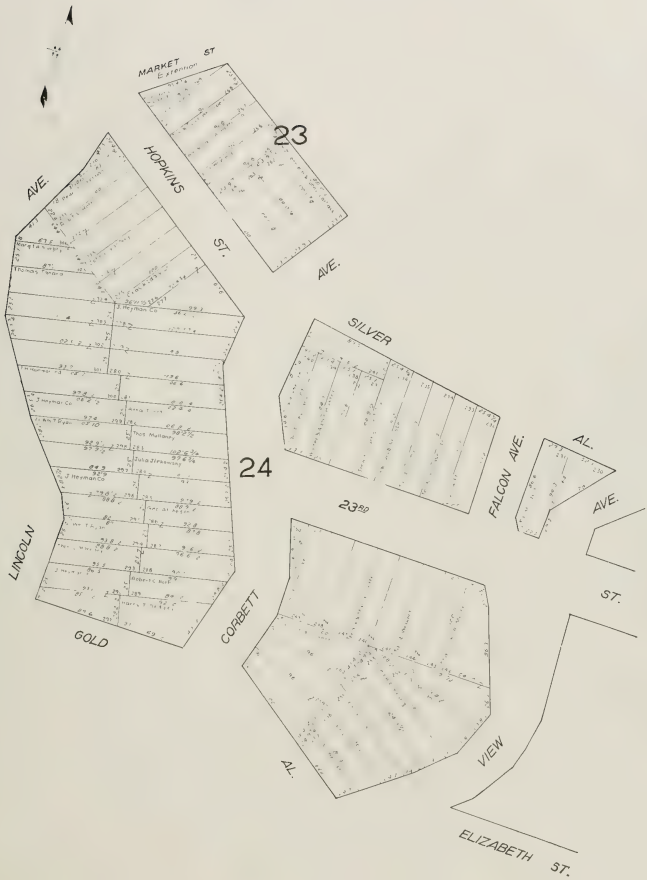

Sig. 3.

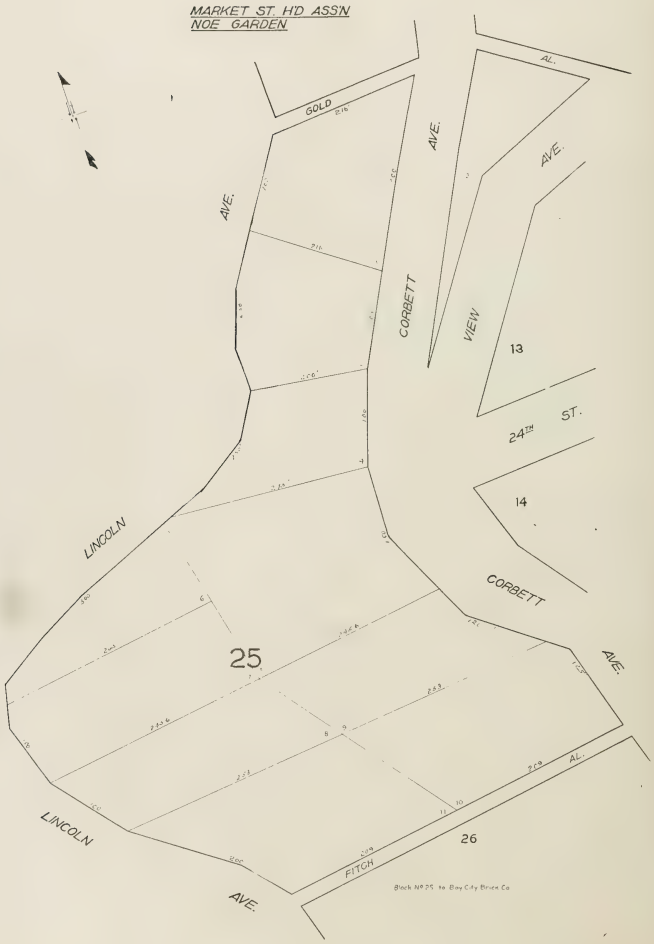
MARKET ST. H'D ASS'N
NOE GARDEN
GOLD
AL.
AVE.
AVE.
AVE.
CORBETT
VIEW
13
24TH ST.
14
LINCOLN
CORBETT
AVE.
25
AL.
LINCOLN
26
FITCH
AVE.
Block No 25 to Bay City Brick Co

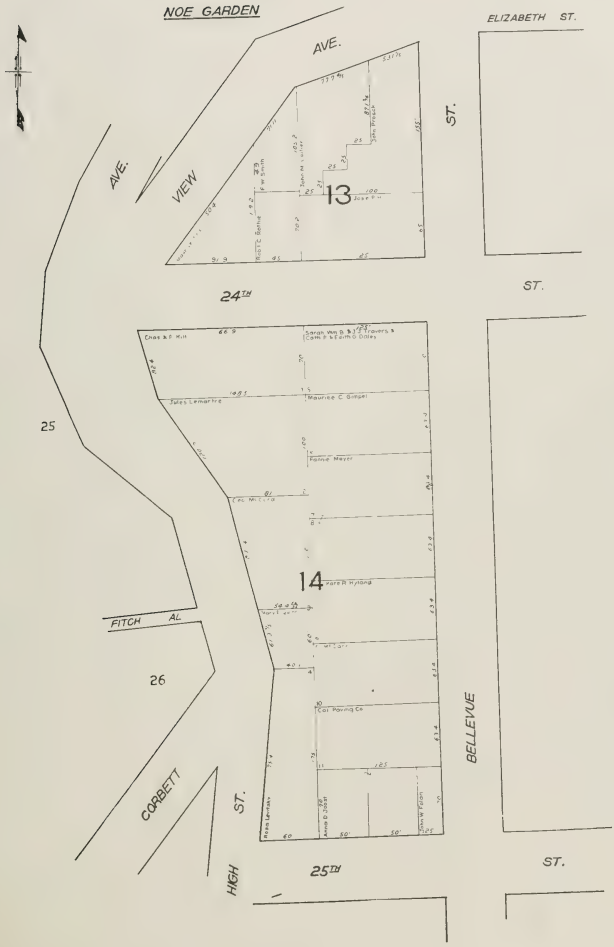
NOE GARDEN
AVE.
ELIZABETH ST.
ST.
AVE.
VIEW
13
24TH
ST.
25
Jules Lemaitre
Maurice C. Gingel
Fanny Meyer
14
FITCH AL.
26
Cal. Paving Co.
BELLEVUE
CORBETT
ST.
HIGH
25TH
ST.

MARKET ST. H'D ASS'N
NOE GARDEN
25
FITCH
AL.
AVE.
LINCOLN
CORBETT
AVE.
HIGH
ST.
CLIPPER
ST.
BELLEVUE
ST.
25TH
ST.
26TH
ST.
14
26
25
24
G.O. Wilson
John C. H. Martin
Martha Gutierrez
Mary McDonogh
Edith J. Lindsay
Pat Malloy
Emma Wagner
M. Dare
C. Anderson
Stanford Addition Land Co
Jas. Lenahan
A. Barsotti
26-Lots Without Name or Z Mark to "Josephine C. Turrel"

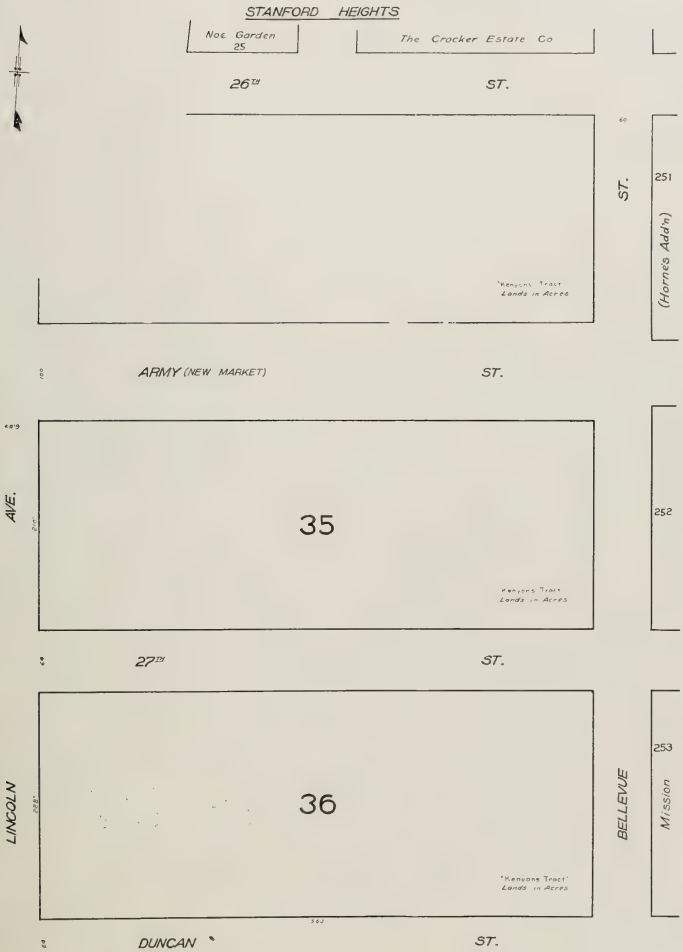
STANFORD HEIGHTS
Noe Garden
25
The Crocker Estate Co
26TH
ST.
ST.
251
(Hornes Add'n)
Kenyons Tract
Lands in Acres
ARMY (NEW MARKET)
ST.
AVE.
35
252
Kenyons Tract
Lands in Acres
27TH
ST.
LINCOLN
36
BELLEVUE
253
Mission
Kenyons Tract
Lands in Acres
DUNCAN
ST.

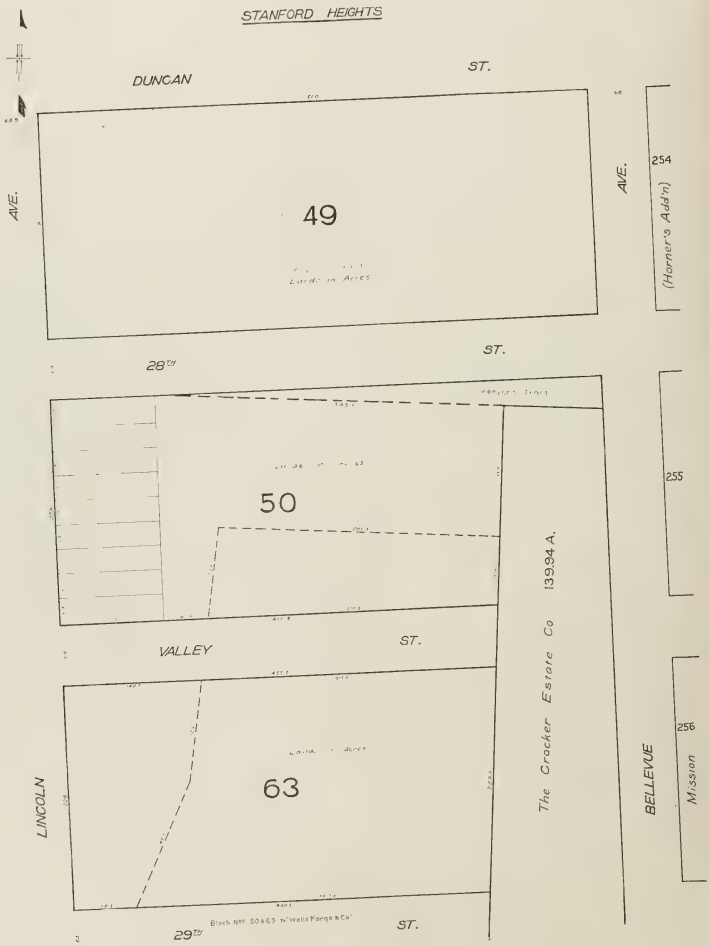
STANFORD HEIGHTS
DUNCAN ST.
AVE.
49
Lands in Acres
AVE.
254
(Horner's Add'n)
28TH ST.
50
255
VALLEY ST.
The Crocker Estate Co 139.94 A.
BELLEVUE
LINCOLN
63
256
Mission
29TH ST.
Block Nos 50 & 63 to Wells Fargo & Co

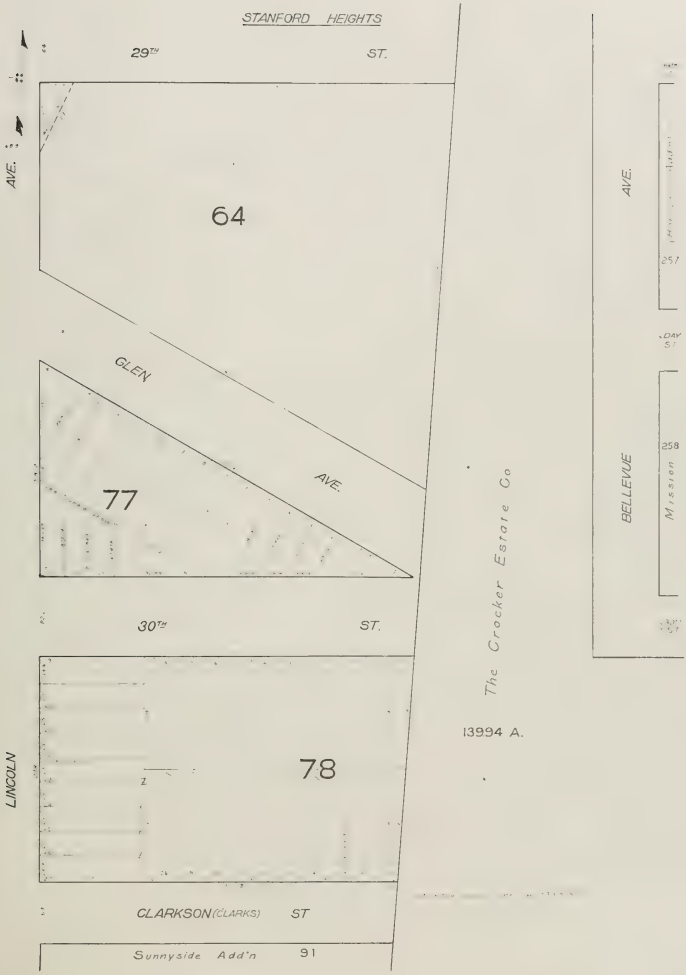
STANFORD HEIGHTS
29TH ST.
AVE.
64
GLEN
AVE.
77
30TH ST.
LINCOLN
78
CLARKSON (CLARKS) ST
Sunnyside Add'n
91
The Crocker Estate Co
13994 A.
AVE.
257
DAY ST
BELLEVUE
258
Mission

STANFORD HEIGHTS

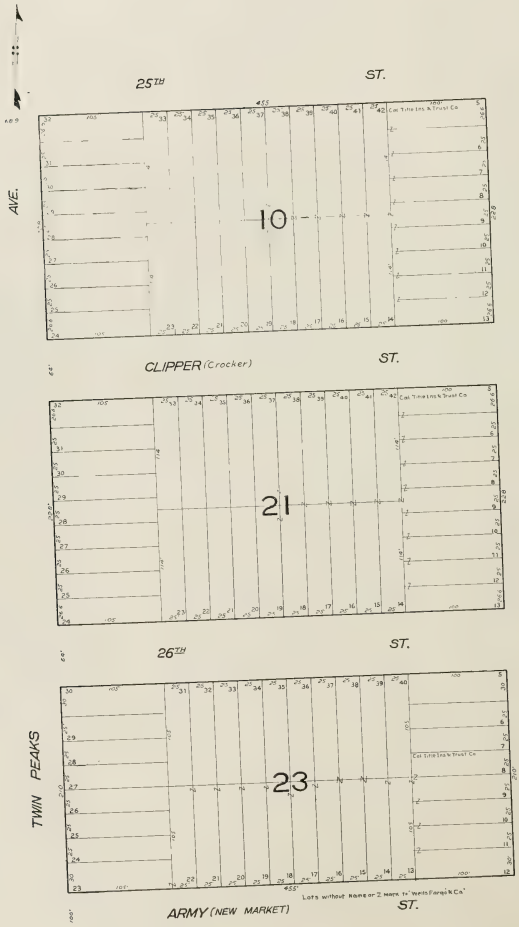


STANFORD HEIGHTS
ARMY (NEW MARKET) ST.
AVE.
AVE.
34
27TH ST.
37
Stanford Heights
DUNCAN ST.
TWIN PEAKS
LINCOLN
48
28TH ST.
Block Nos 34 37 & 48 to Wells Fargo & Co except
Dotted Subdivision — Lands in Acres - Henson Tract

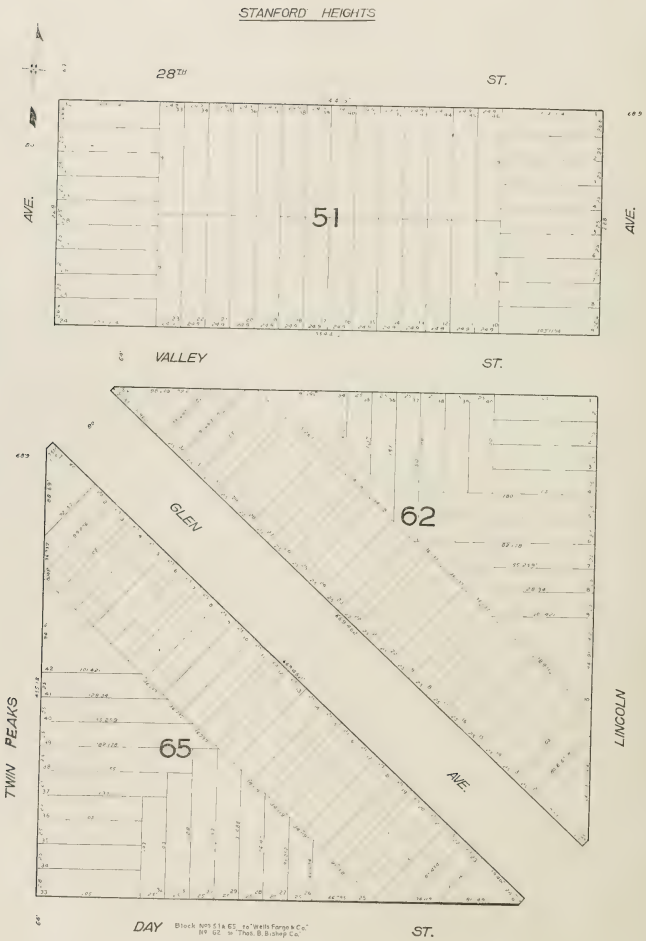
STANFORD HEIGHTS
28TH
ST.
AVE.
51
AVE.
VALLEY
ST.
GLEN
62
AVE.
65
TWIN PEAKS
LINCOLN
DAY
ST.
Block Nos 51 & 65 to "Wells Fargo & Co."
Nos 62 to "Thos. B. Bishop Co."

STANFORD HEIGHTS

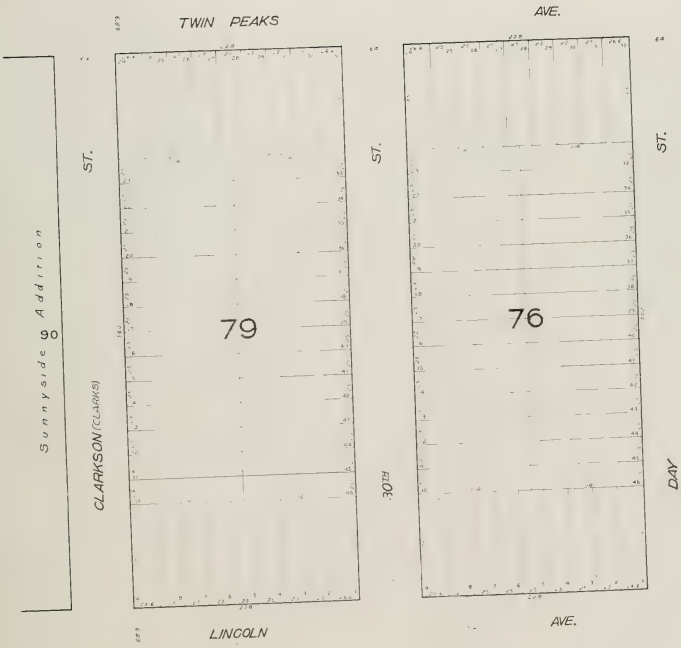

Block No 76 to Wells Fargo & Co
" 79 " wm M Fitchright

STANFORD HEIGHTS

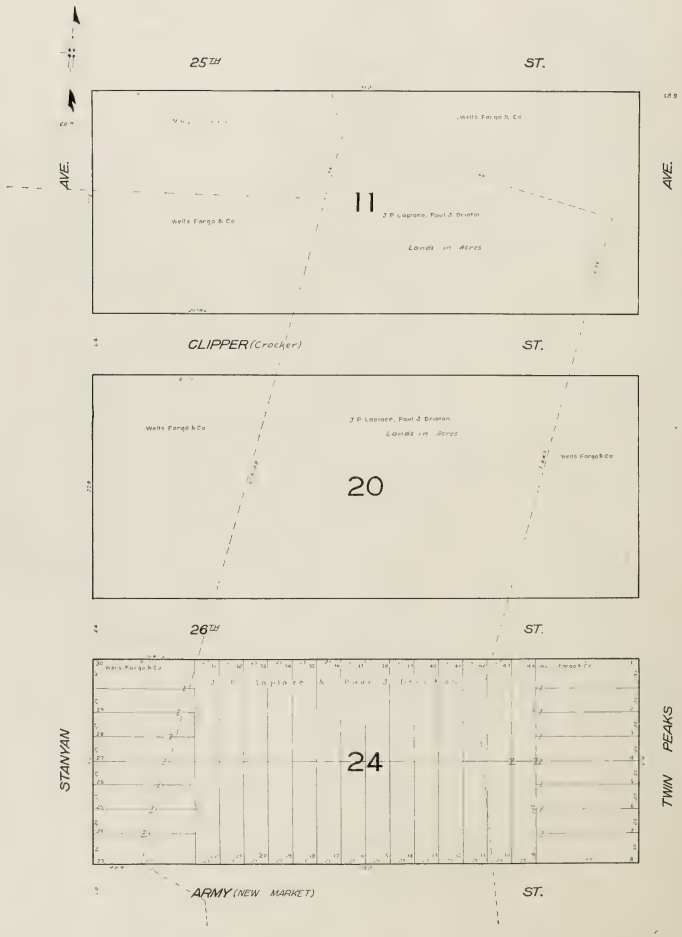

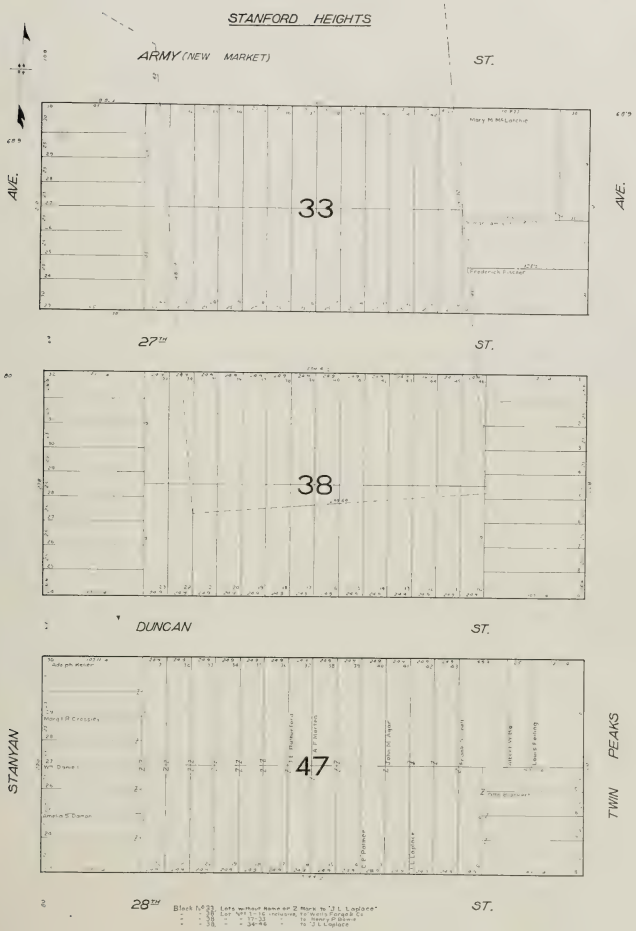
STANFORD HEIGHTS
ARMY (NEW MARKET)
ST.
AVE.
AVE.
33
27TH
ST.
38
DUNCAN
ST.
STANYAN
TWIN PEAKS
47
28TH
ST.

STANFORD HEIGHTS

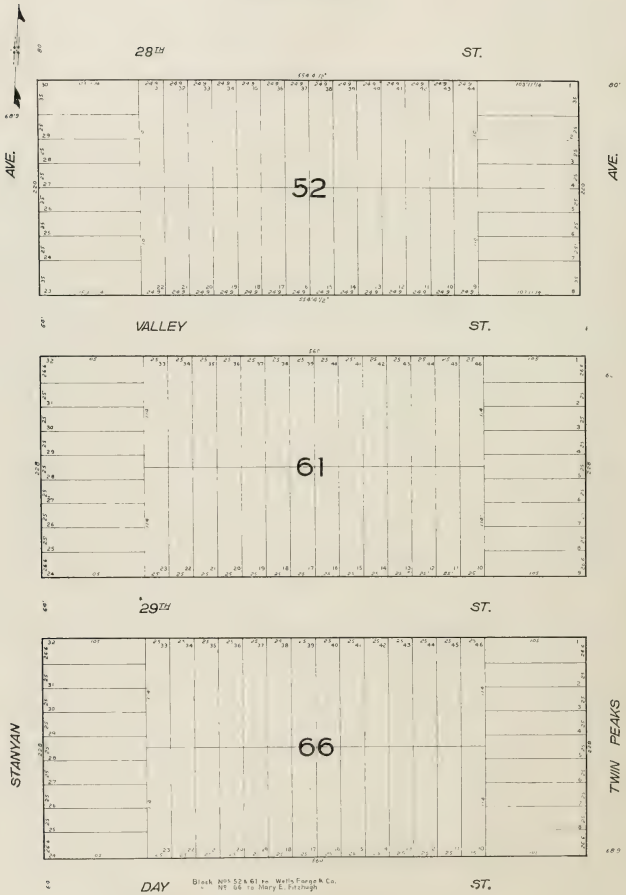

Block Nos 52 & 61 to Wells Fargo & Co.
" " 66 to Mary E. Fitzhugh

STANFORD HEIGHTS

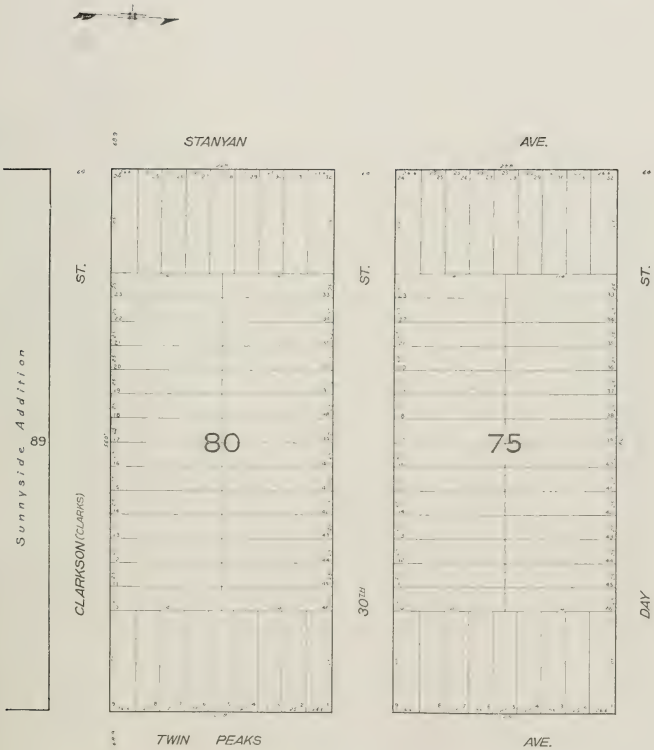

Block No 75 to "Thos B Bishop Co"
80 to "Mary E Fitzsimmons"


STANFORD HEIGHTS
25TH ST.
AVE.
AVE.
12
CLIPPER (Crocker) ST.
HEIGHTS
19
26TH ST.
STANFORD
25
STANYAN
ARMY (NEW MARKET) ST.
Block No 12 North of Dotted Line to "Mary L. Crola"
Block No 19, 25 & South of Dotted Line of Block 12 to "Wells Fargo & Co."

STANFORD HEIGHTS
ARMY (NEW MARKET) ST.
AVE.
AVE.
32
27TH ST.
HEIGHTS
39
DUNCAN ST.
STANFORD
STANYAN
46
28TH ST.

Sig. 4.

STANFORD HEIGHTS

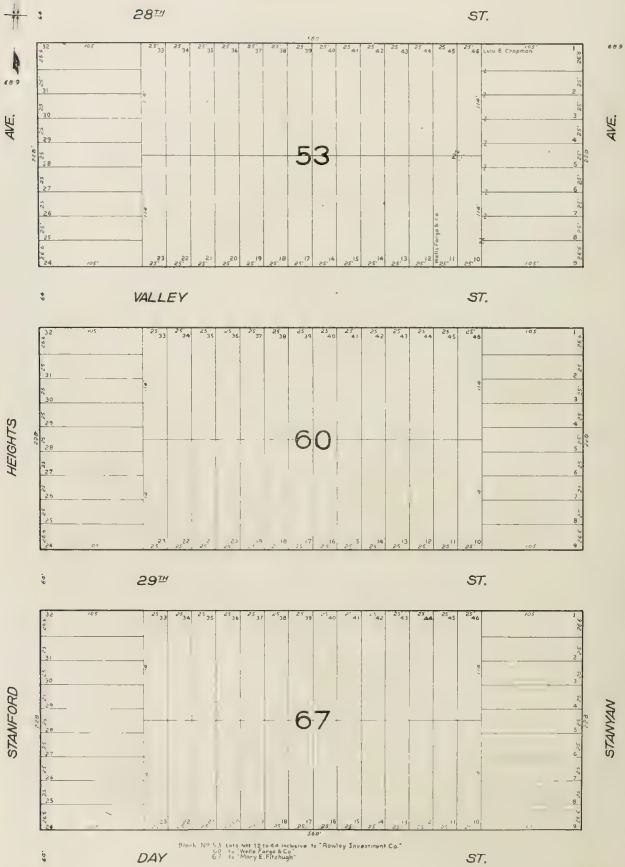


STANFORD HEIGHTS
DAY ST.
AVE.
AVE.
74
30TH ST.
HEIGHTS
81
CLARKSON (CLARKS) ST.
STANFORD
STANYAN
88
31ST ST.
Block No 74 and Lots No 1 to 16 and 40 to 46 inclusive in Block No 81 to "Wells Fargo & Co"
" 81 Lots No 17 to 39 " " " to "Stanford Addition Land Co"
" 88 to Mary E. Fitzhugh
Sunnyside 95 Addition

STANFORD HEIGHTS



Block 18, 26 & Southerly Dotted Line of Block 13 to "Wells Fargo & Co."

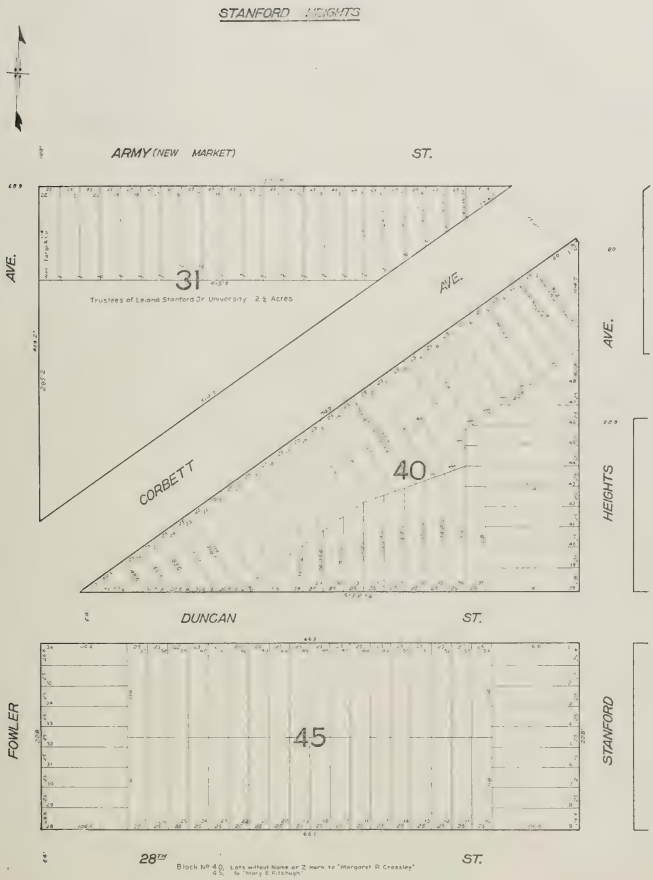
STANFORD HEIGHTS
ARMY (NEW MARKET) ST.
AVE.
31
Trustees of Leland Stanford Jr University 2½ Acres
AVE.
CORBETT
40
AVE.
HEIGHTS
DUNCAN ST.
FOWLER
45
STANFORD
28TH ST.
Block № 40, Lots without Name or Z mark to "Margaret R Crossley"
& 50, to "Mary E Fitzhugh"

STANFORD HEIGHTS

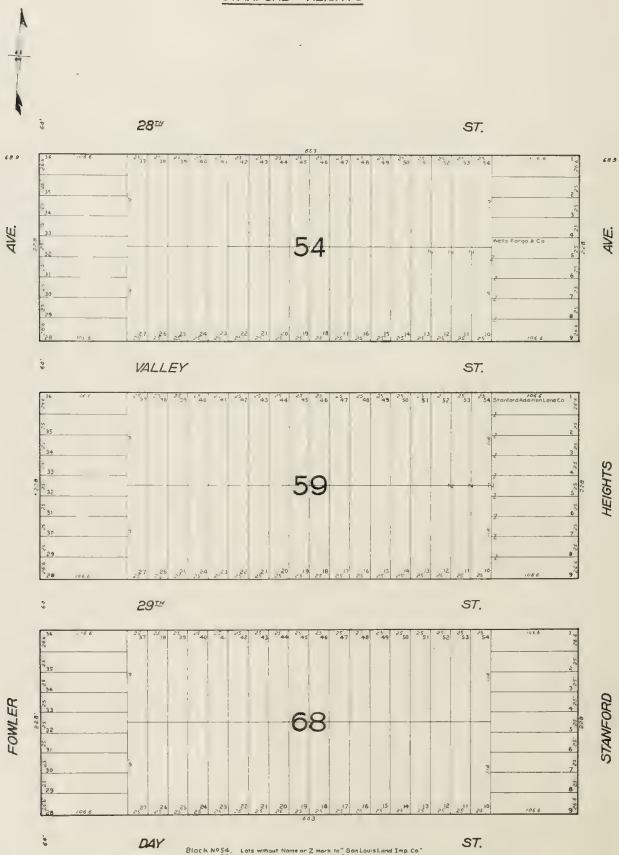

STANFORD HEIGHTS

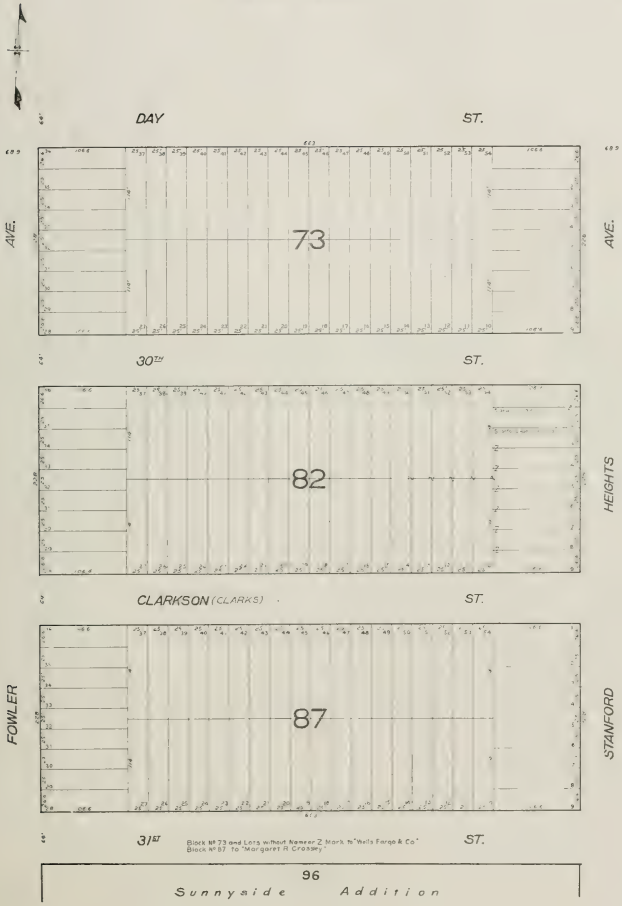

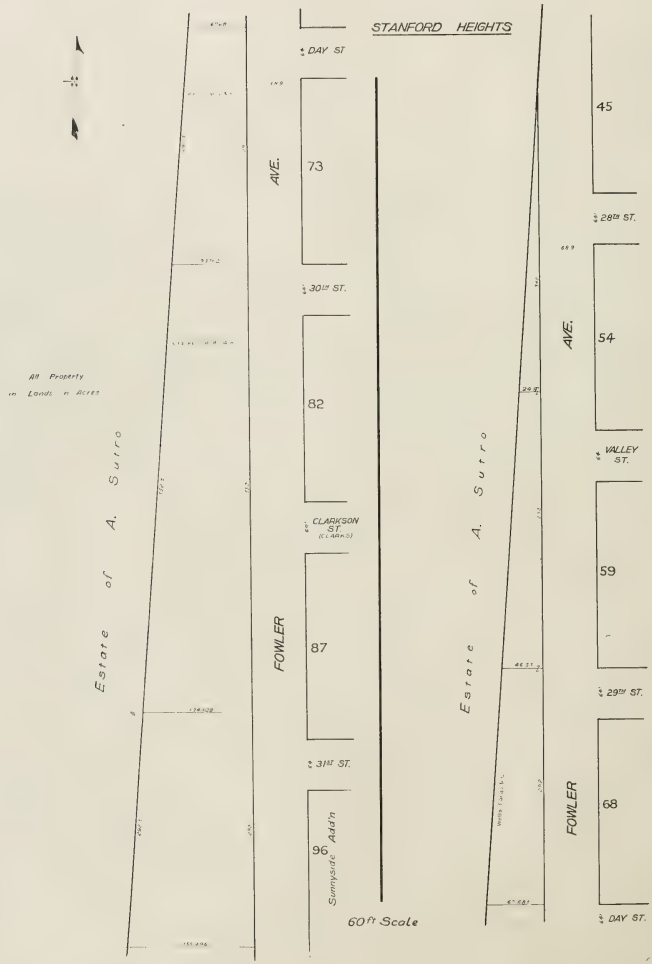
STANFORD HEIGHTS
DAY ST
73
30th ST.
82
CLARKSON ST.
(CLARKS)
87
31st ST.
96
Sunnyside Add'n
60 ft Scale
All Property
in Lands in Acres
Estate of A. Sutro
FOWLER
AVE.
45
28th ST.
54
VALLEY ST.
59
29th ST.
68
DAY ST.

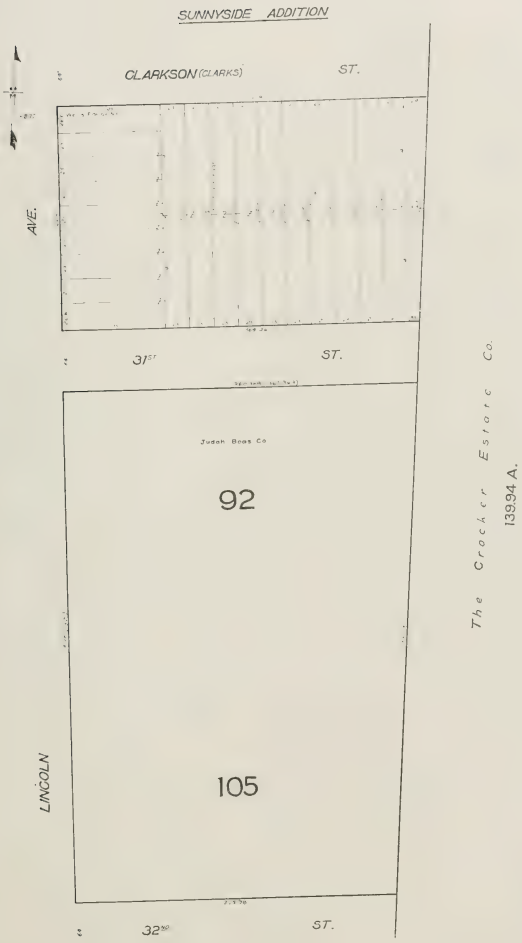
SUNNYSIDE ADDITION
CLARKSON (CLARKS) ST.
AVE.
31ST ST.
Judah Boas Co
92
105
LINCOLN
32ND ST.
The Crocker Estate Co.
139.94 A.

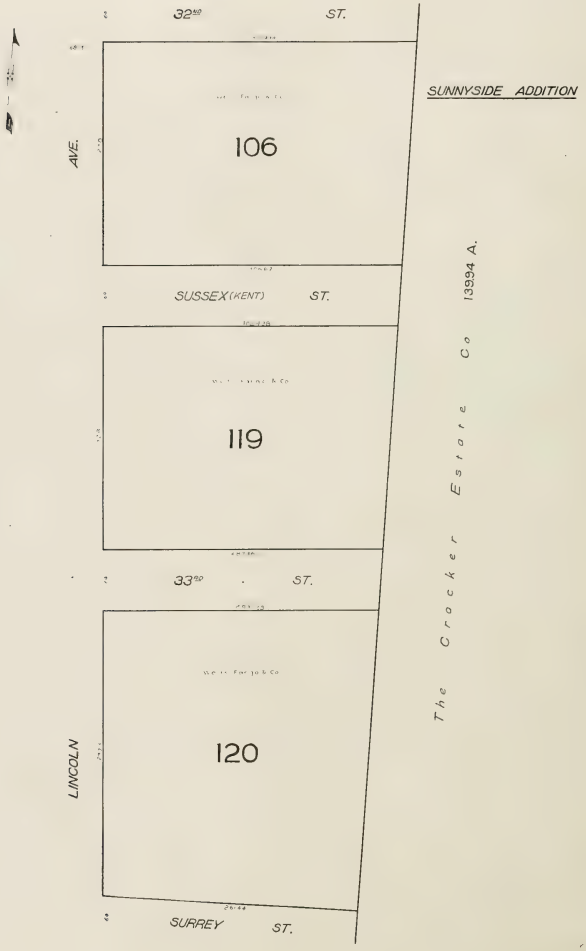
32ND ST.
SUNNYSIDE ADDITION
106
AVE.
SUSSEX (KENT) ST.
119
33RD ST.
120
LINCOLN
SURREY ST.
The Crocker Estate Co 13994 A.

SUNNYSIDE ADDITION

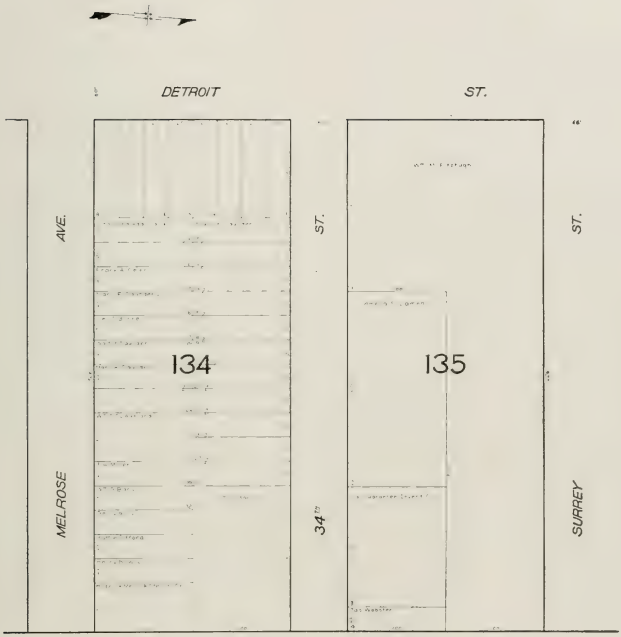

The Crocker Estate Co. 139.94 A.

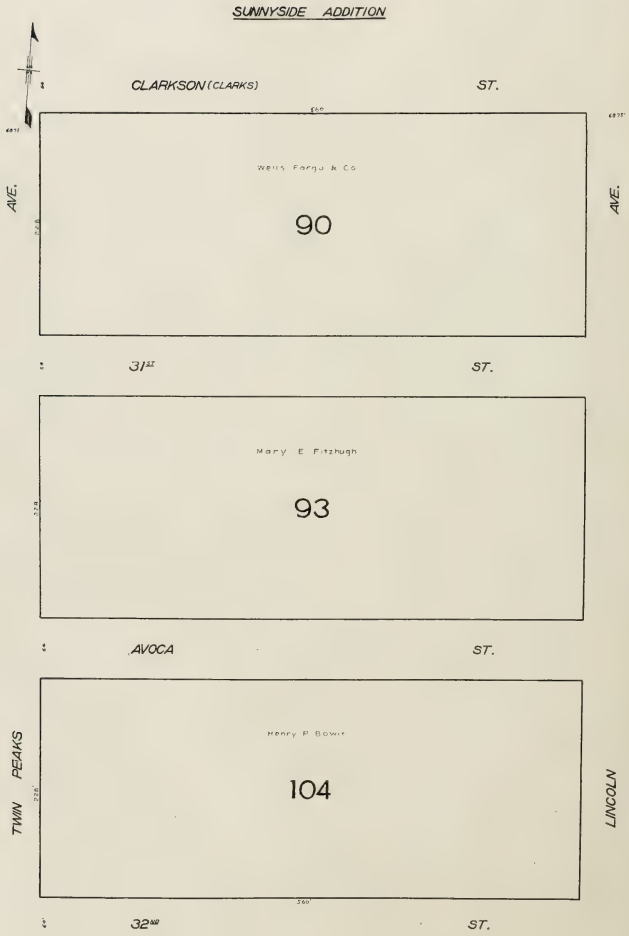
SUNNYSIDE ADDITION
CLARKSON (CLARKS) ST.
AVE.
Wells Fargo & Co
90
AVE.
31ST ST.
Mary E Fitzhugh
93
AVOCA ST.
TWIN PEAKS
Henry P Bowie
104
LINCOLN
32ND ST.

SUNNYSIDE ADDITION

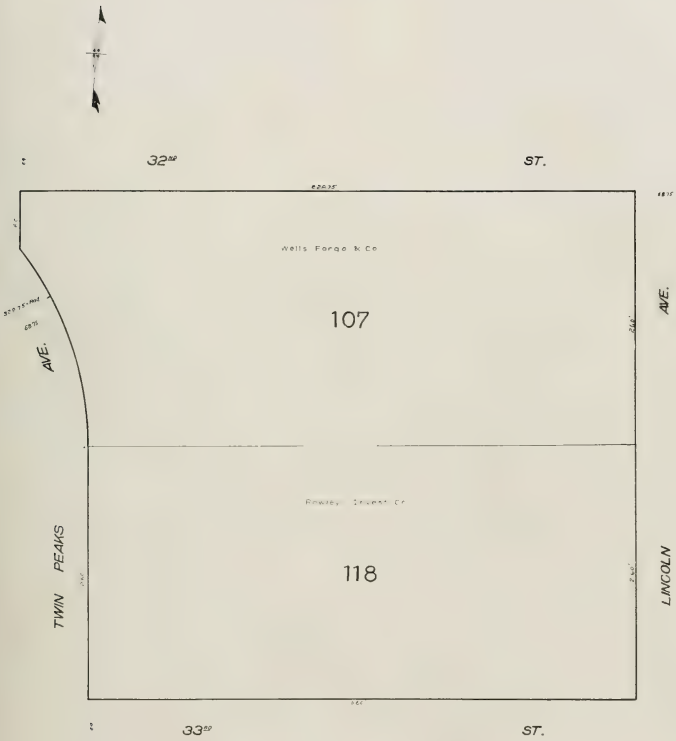

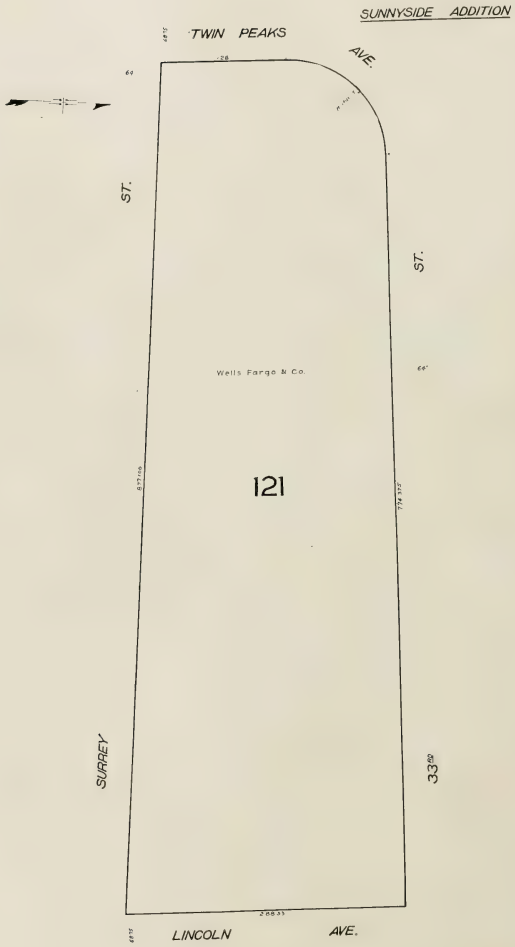
SUNNYSIDE ADDITION
TWIN PEAKS
AVE.
ST.
ST.
Wells Fargo & Co.
121
SURREY
33RD
LINCOLN
AVE.

SUNNYSIDE ADDITION
CLARKSON (CLARKS)
ST.
AVE.
AVE.
89
31ST
ST.
94
AVOCA
ST.
Wells Fargo & Co.
103
STANYAN
TWIN PEAKS
32ND
ST.

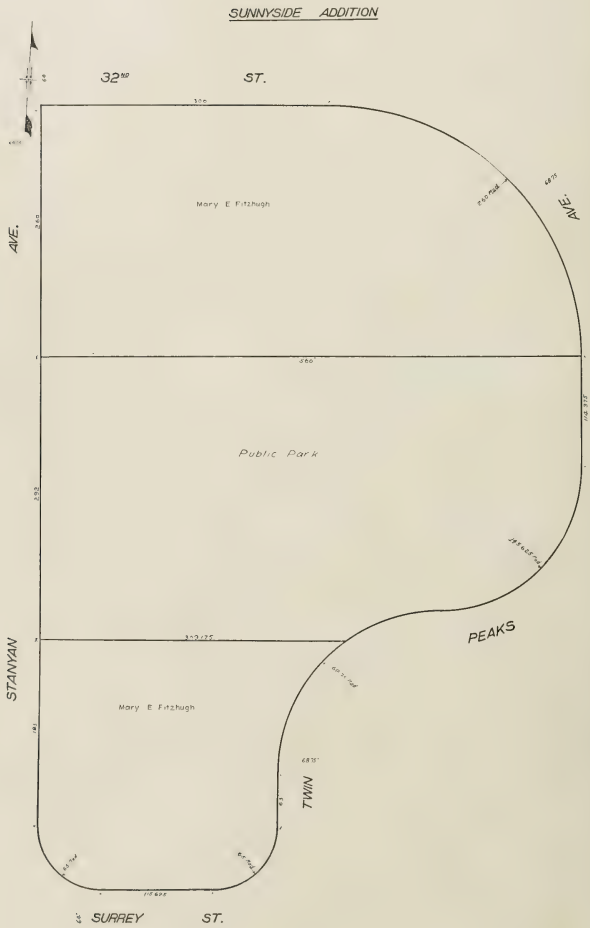
SUNNYSIDE ADDITION
32ND ST.
AVE.
Mary E Fitzhugh
AVE.
Public Park
STANYAN
PEAKS
Mary E Fitzhugh
TWIN
SURREY ST.

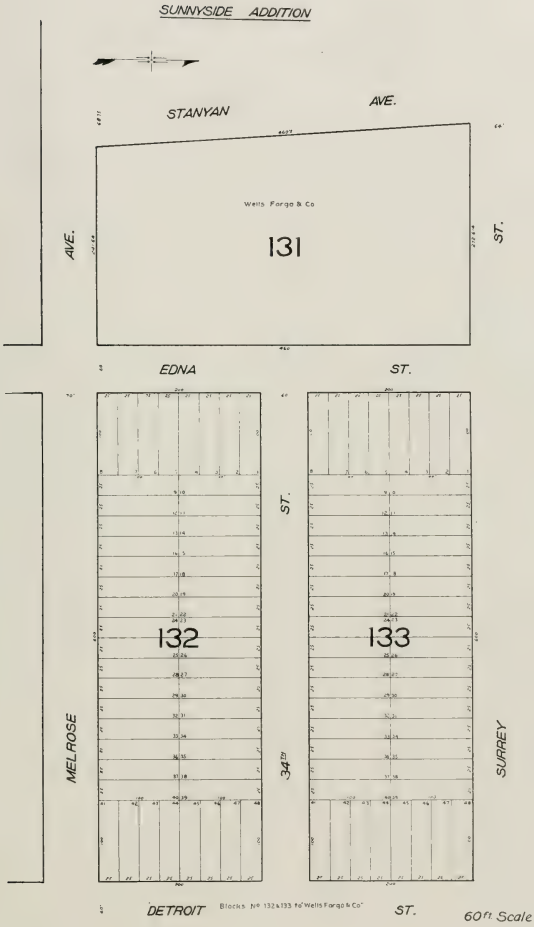
SUNNYSIDE ADDITION
STANYAN
AVE.
Wells Fargo & Co
131
AVE.
ST.
EDNA
ST.
ST.
132
133
MELROSE
34TH
SURREY
DETROIT
Blocks No 132 & 133 to Wells Fargo & Co
ST.
60 ft. Scale

SUNNYSIDE ADDITION

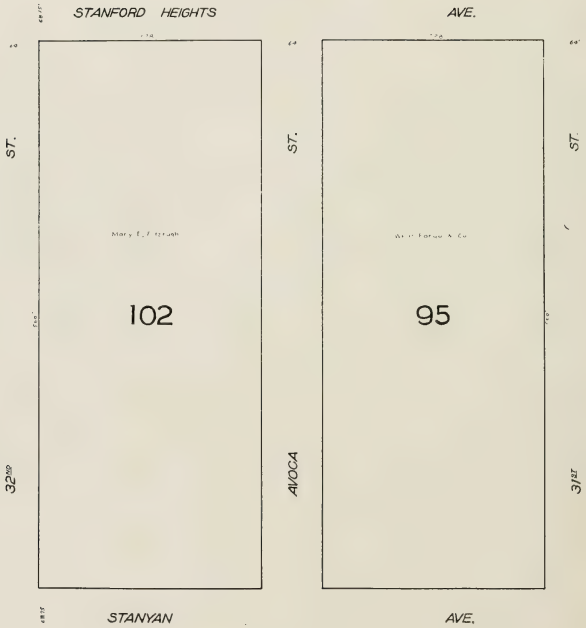

SUNNYSIDE ADDITION

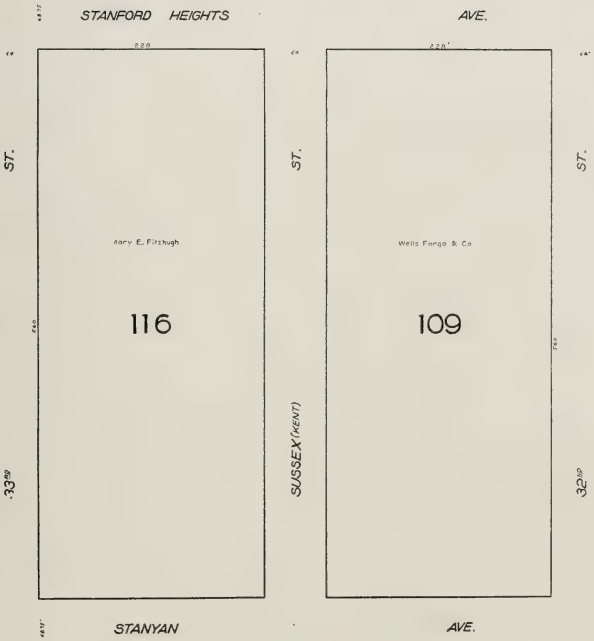

SUNNYSIDE ADDITION

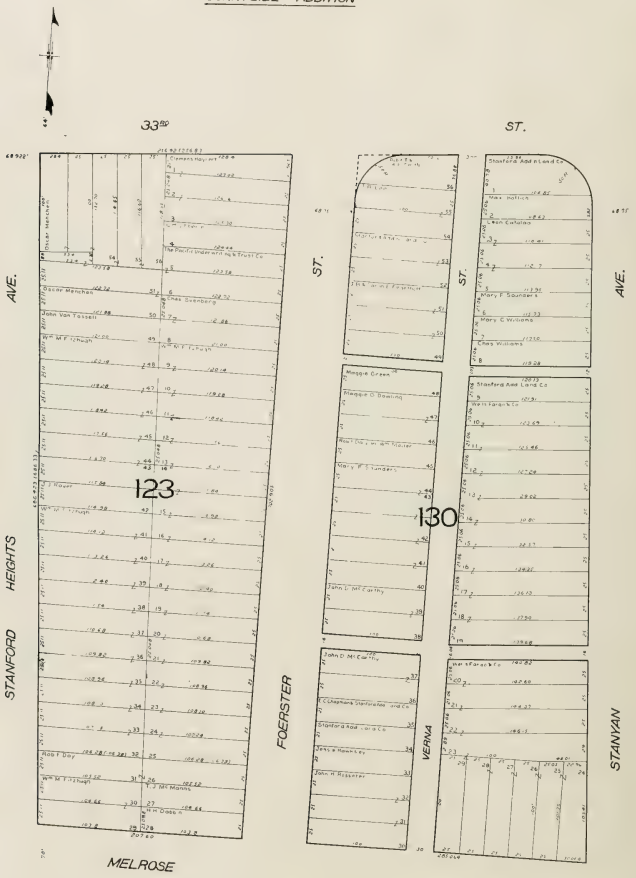


SUNNYSIDE ADDITION
Estate of A. Sutro
100
97
FOWLER
AVE.
ST.
ST.
ST.
101
96
32ND
AVOCA
31ST
STANFORD HEIGHTS
AVE.

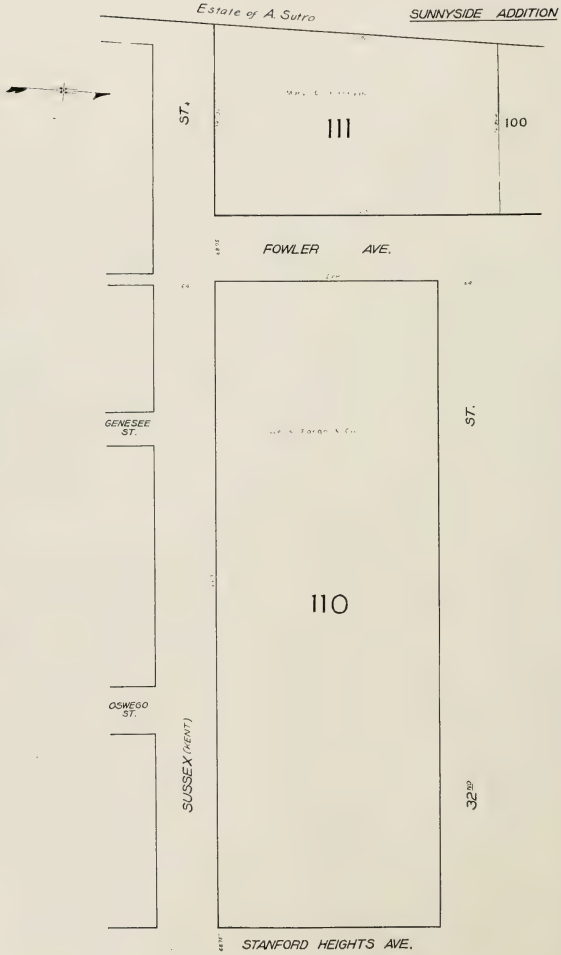
Estate of A. Sutro
SUNNYSIDE ADDITION
ST.
111
100
FOWLER AVE.
GENESEE ST.
ST.
110
OSWEGO ST.
SUSSEX (PENT)
32.29
STANFORD HEIGHTS AVE.

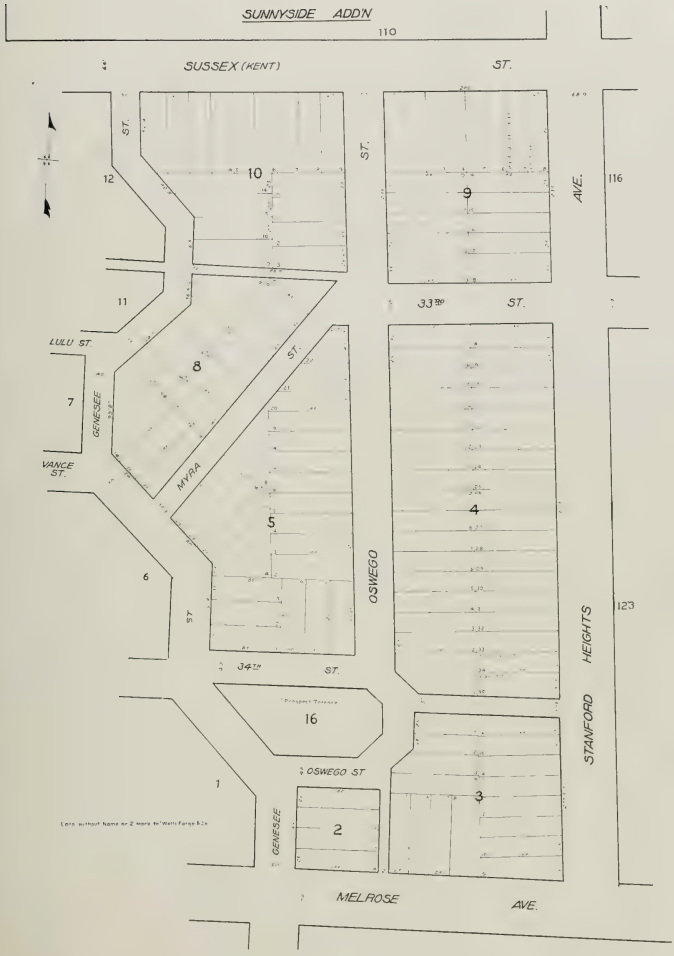
SUNNYSIDE ADD'N
110
SUSSEX (KENT)
ST.
ST.
12
10
ST.
9
AVE.
116
11
33RD
ST.
LULU ST.
8
ST.
7
GENESEE
VANCE ST.
MYRA
5
4
6
OSWEGO
123
ST
34TH
ST.
16
OSWEGO ST
STANFORD HEIGHTS
1
3
GENESEE
2
MELROSE
AVE.

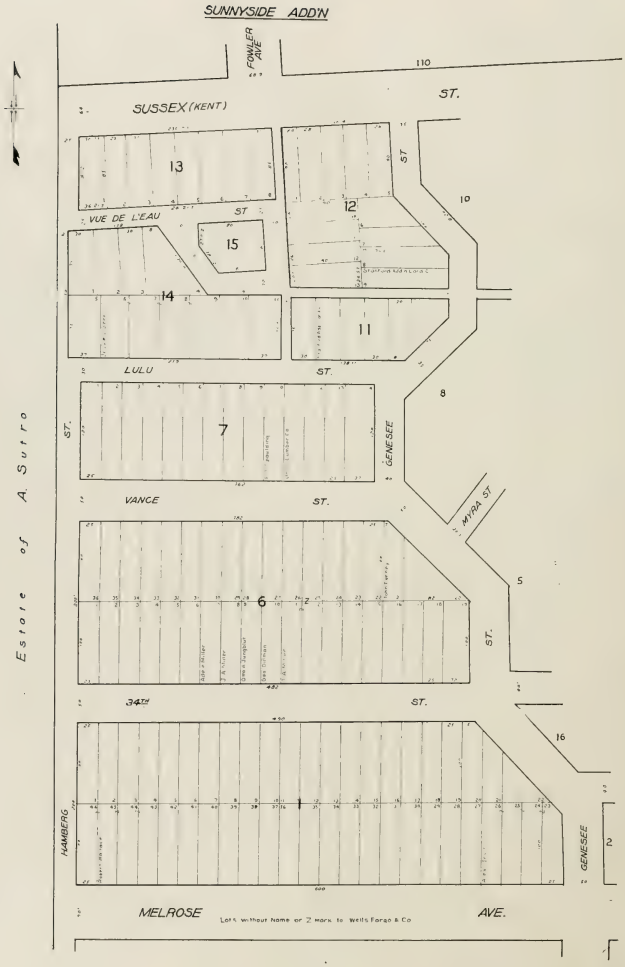
SUNNYSIDE ADD'N
FOWLER AVE
110
ST.
SUSSEX (KENT)
13
12
ST
10
VUE DE L'EAU
ST
15
14
11
LULU
ST.
8
ST.
7
GENESEE
VANCE
ST.
HYPA ST
5
6
ST.
34TH
ST.
16
NAMBERG
GENESEE
2
MELROSE
AVE.
Lots without Name or Z Mark to Wells Fargo & Co
Estate of A. Sutro

SUNNY SIDE



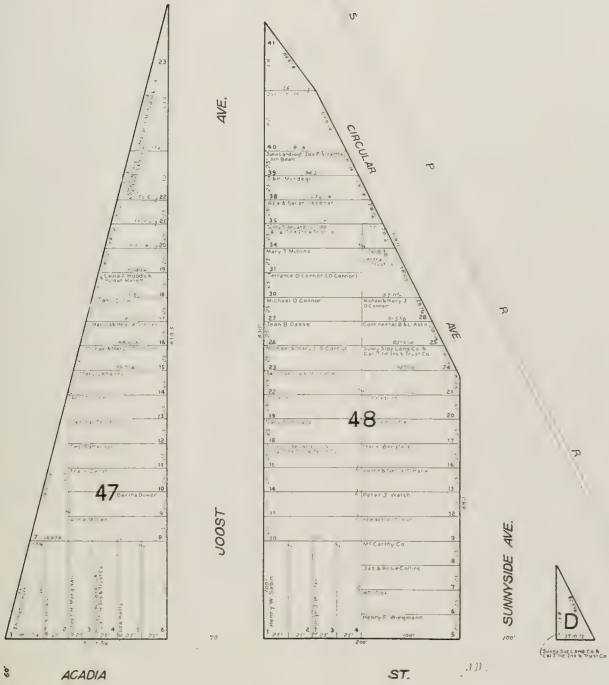
47
48
JOOST AVE.
CIRCULAR AVE.
SUNNYSIDE AVE.
ACADIA ST.
S
P
R
R
Peter J Walsh
Henry F. Arnegmann
Jas & Rose Collins
Oil Carting Co
Michael O Connor
Jno B Dasse
Mary T. Mullins
Jas Kane
Jas Ryan
Jas Dwyer
Jas F. Lynch
Jno Bean
Jas Murphy
Jas & Sarah Sullivan
Jas Kane
Jas Ryan
Jas Dwyer
Jas F. Lynch
Jno Bean
Jas Murphy
Jas & Sarah Sullivan
Mary T. Mullins
Michael O Connor
Jno B Dasse
Peter J Walsh
Henry F. Arnegmann
Jas & Rose Collins
Oil Carting Co
D

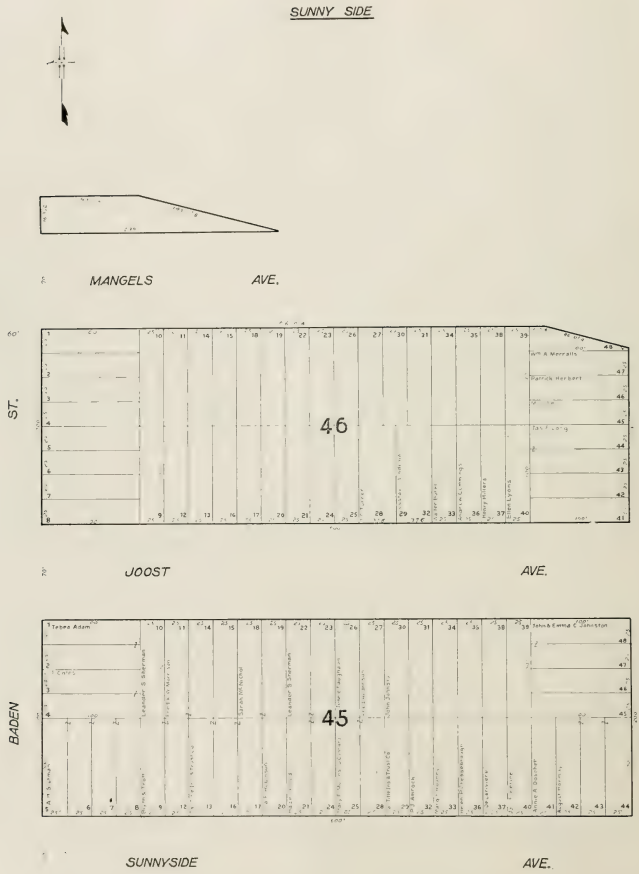
SUNNY SIDE
MANGELS AVE.
ST.
ST.
46
JOOST AVE.
BADEN
ACADIA
45
SUNNYSIDE AVE.
Lots without Name or Z mark to Sunny Side Land Co & Cal Title Ins & Trust Co

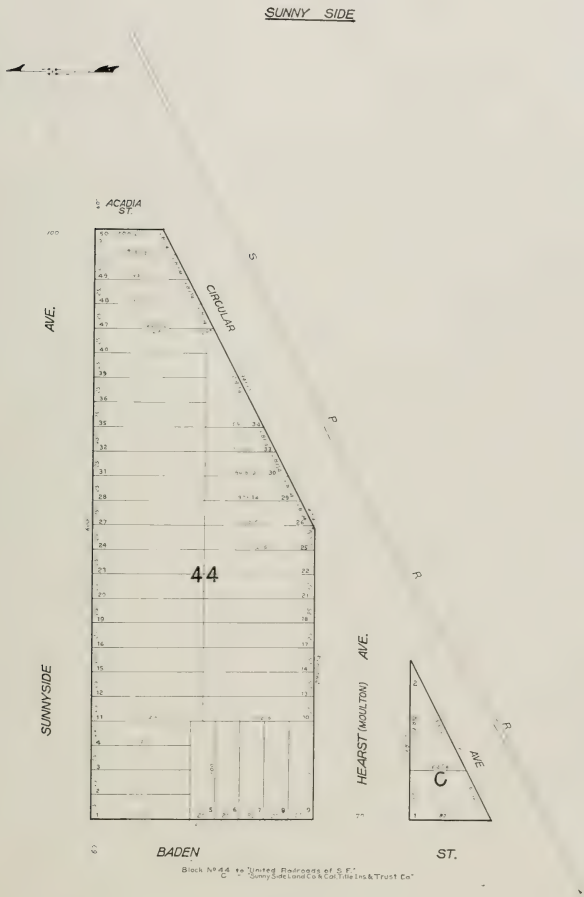
SUNNY SIDE
ACADIA ST.
AVE.
CIRCULAR
44
SUNNYSIDE
HEARST (MOULTON) AVE.
C
AVE
BADEN
ST.
Block No 44 "Limited Dedications of S.F."
C "Sunny Side Land Co & Cor Title Ins & Trust Co"

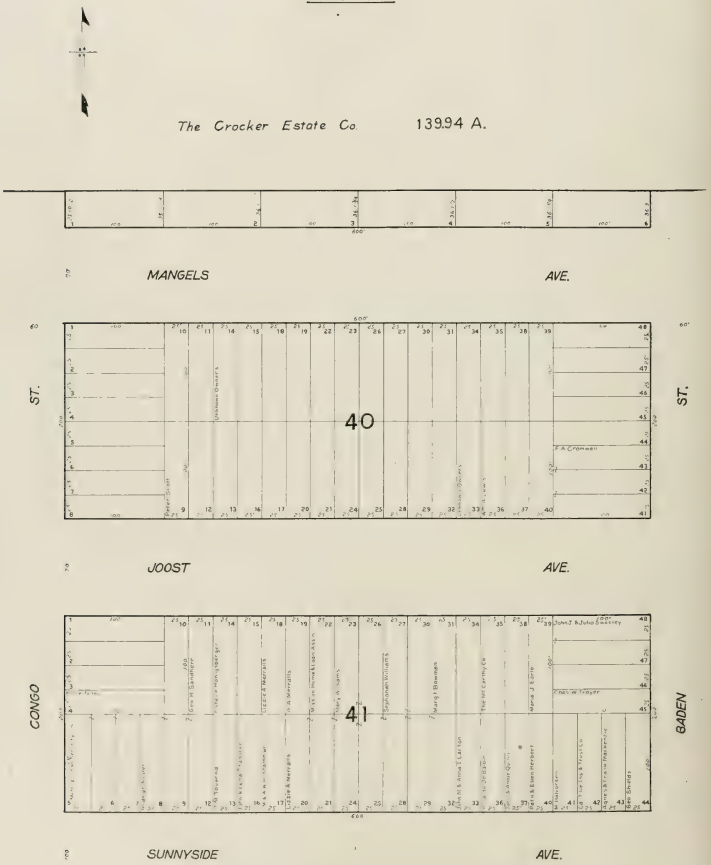

Lots without Name or Z mark, to "Sunny Side Land Co & Col Title Ins & Trust Co."

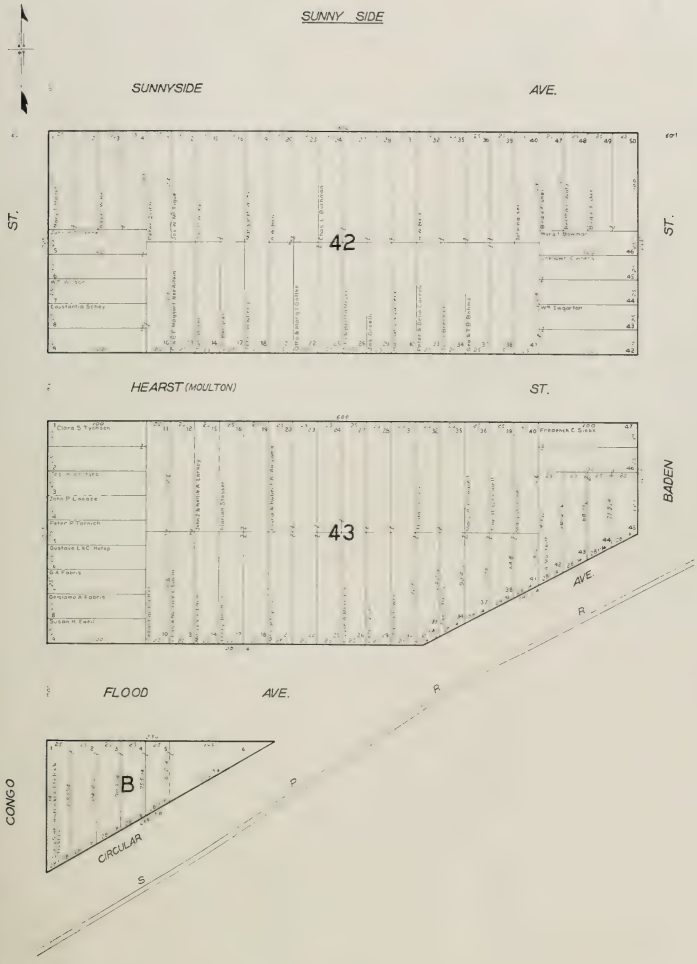
SUNNY SIDE
SUNNYSIDE
AVE.
ST.
ST.
42
HEARST (MOULTON)
ST.
BADEN
43
AVE
FLOOD
AVE.
CONGO
B
CIRCULAR
R
R
S

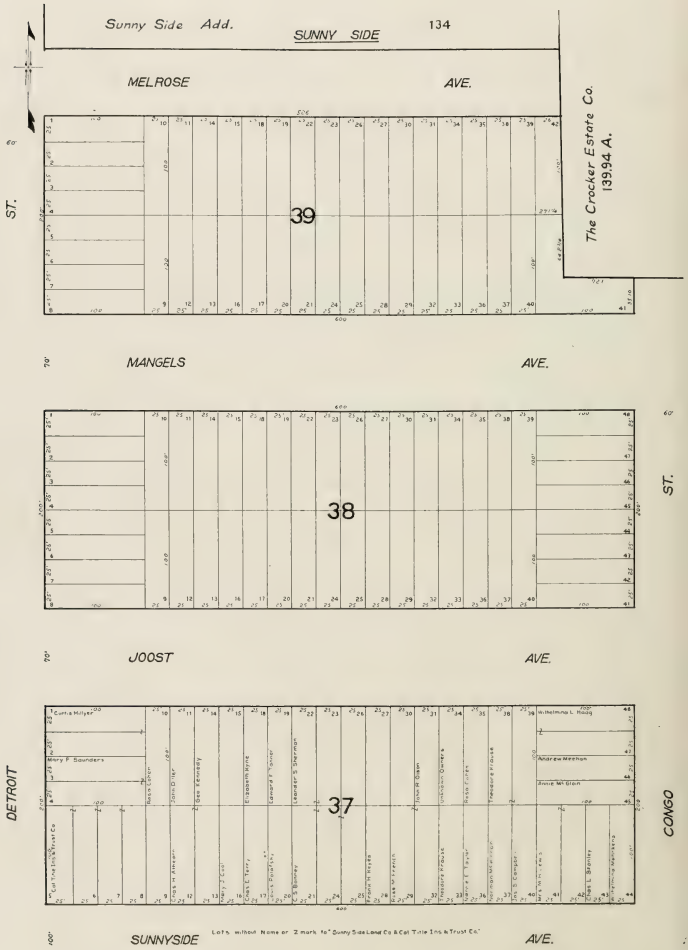
Sunny Side Add.
SUNNY SIDE
134
MELROSE
AVE.
The Crocker Estate Co.
139.94 A.
ST.
39
MANGELS
AVE.
38
ST.
JOOST
AVE.
DETROIT
37
CONGO
SUNNYSIDE
AVE.
Lots without Name or Z mark to Sunny Side Land Co & Cal Title Ins & Trust Co.

SUNNY SIDE
SUNNYSIDE
AVE.
ST.
ST.
36
HEARST (MOULTON)
AVE.
35
FLOOD
AVE.
DETROIT
CONGO
34
CIRCULAR AVE
SPRECKLES
AVE.
S P R R

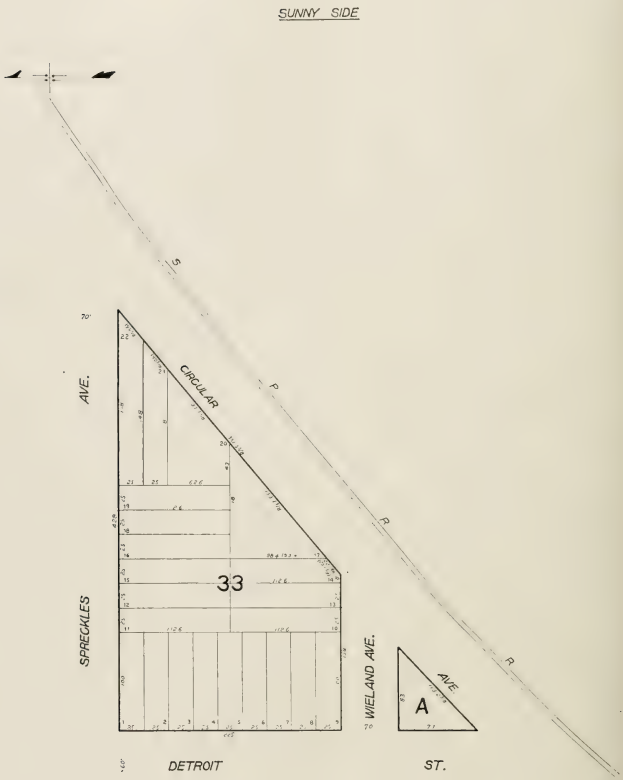

Block "A" & No 33 to "Sunny Side Land Co & Cal Title Ins & Trust Co"


SUNNY SIDE
MELROSE
AVE.
ST.
24
ST.
MANGELS
AVE.
25
JOOST
AVE.
EDNA
26
DETROIT
Block No. 24 to Sunny Side Land Co & Cal Title Ins & Trust Co
26 Mary Help Hospital
SUNNYSIDE
AVE.



Block No 27 to 'Mary's Help Hospital'

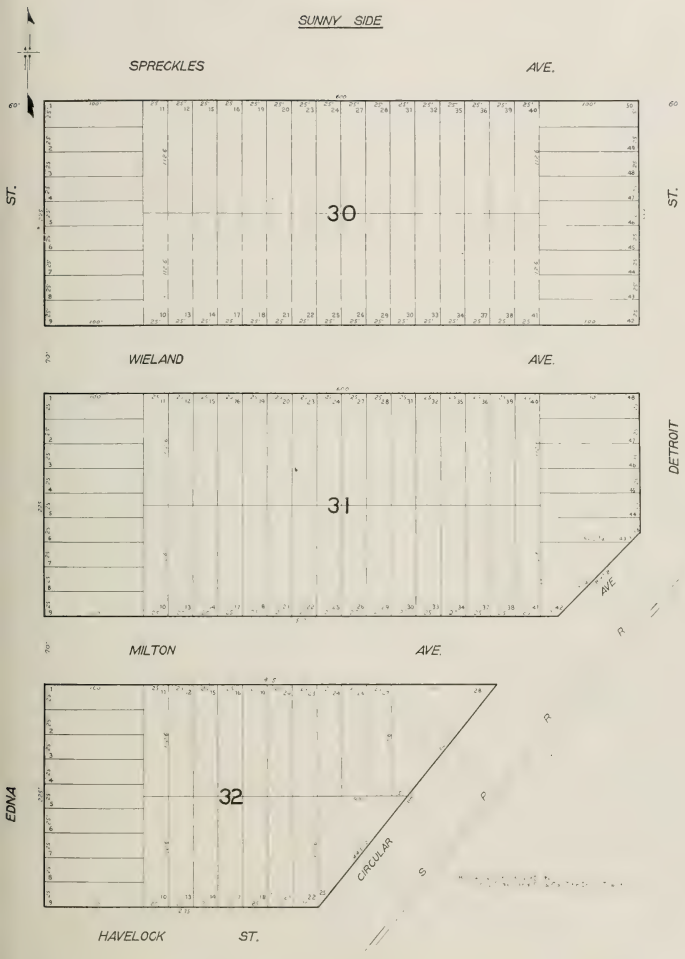
SUNNY SIDE
SPRECKLES AVE.
ST.
ST.
30
WIELAND AVE.
DETROIT
31
AVE
MILTON AVE.
EDNA
32
CIRCULAR
HAVELOCK ST.


SUNNY SIDE
MELROSE
AVE.
ST.
23
MANGELS
AVE.
22
JOOST
AVE.
FOERSTER
21
EDNA
SUNNYSIDE
AVE.
Lots without Name or Z mark to Sunny Side Land Co & Col Title Ins & Trust Co

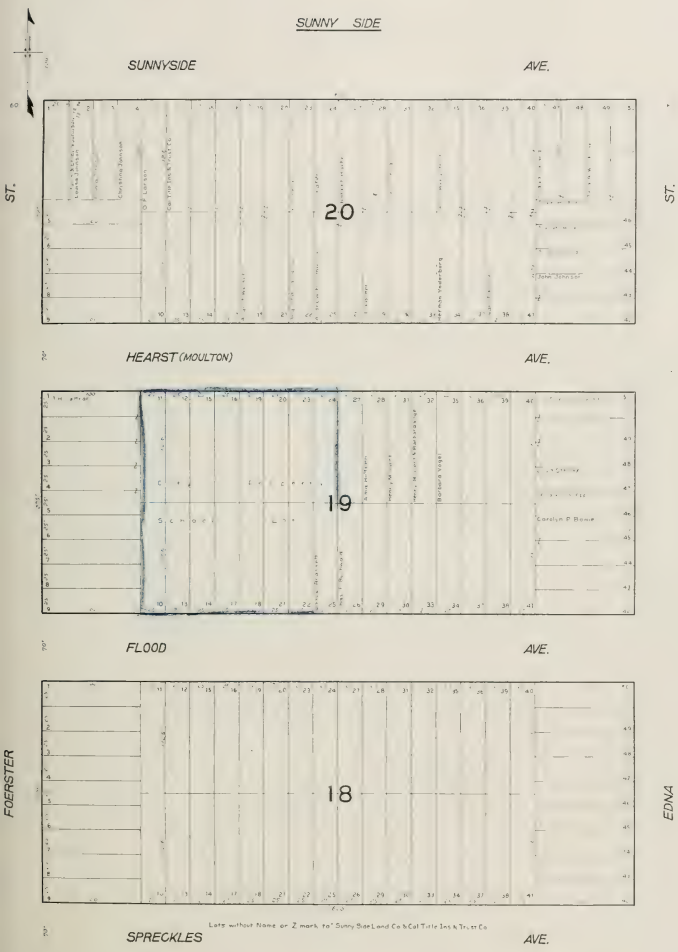
SUNNY SIDE
SUNNYSIDE
AVE.
ST.
ST.
20
HEARST (MOULTON)
AVE.
19
FLOOD
AVE.
FOERSTER
EDNA
18
Lots without Name or Z mark to Sunny Side Land Co & Cal Title Ins & Trust Co
SPRECKLES
AVE.


SUNNY SIDE
SPRECKLES
AVE.
FOERSTER
ST.
ST.
17
WIELAND
AVE.
16
MILTON
AVE.
House of Refuge Lot
15
EDNA
HAVELOCK
ST.
Lots without Name or Z mark to
Sunny Side Land Co & Cal Title Ins & Trust Co



Lots without Name or Z mark to "Sunny Side Land Co & Cal. Title Ins. & Trust Co."

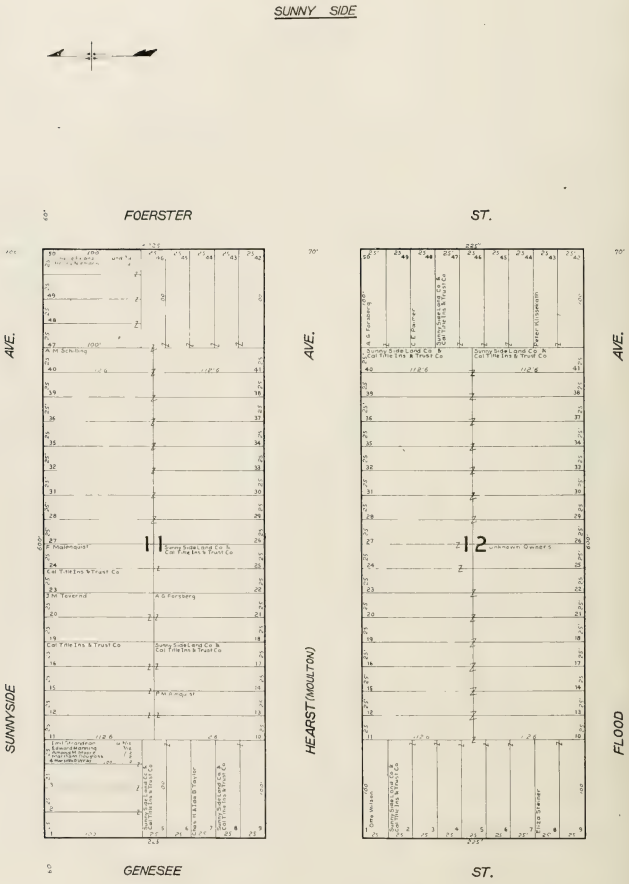
SUNNY SIDE
FOERSTER
ST.
AVE.
SUNNY SIDE
HEARST (MOULTON)
FLOOD
GENESEE
ST.
11
12
Sunny Side Land Co. & Cal. Title Ins. & Trust Co.
Unknown Owners

SUNNY SIDE




FOERSTER
ST.
AVE.
AVE.
13
14
House of Refuge Lot
FLOOD
SPRECKLES
GENESEE
ST.
Lots without Name or Z mark to "Sunny Side Land Co & Cor Title Ins & Trust Co


SUNNY SIDE
MELROSE
AVE.
ST.
ST.
7
MANGELS
AVE.
6
JOOST
AVE.
HAMBURG
GENESSEE
5
SUNNYSIDE
AVE.
Lots without Name or Z mark to "Sunny Side Land Co & Cal Title Ins & Trust Co"

SUNNY SIDE

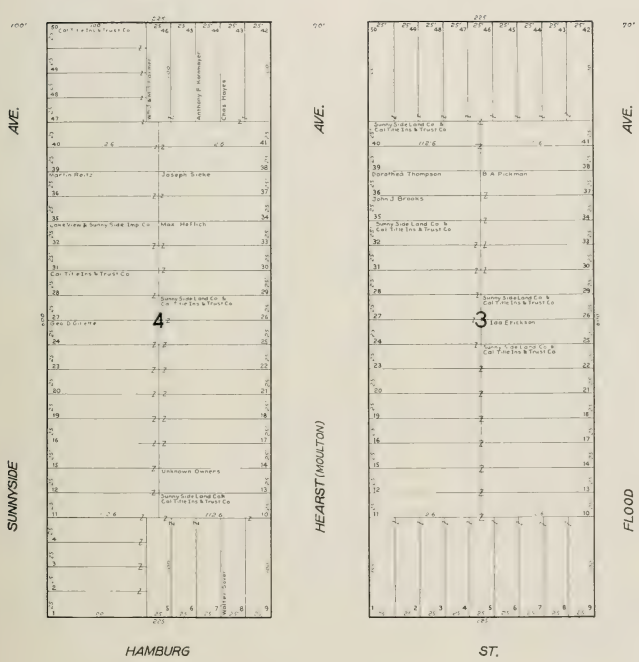
GENESEE
ST.
AVE.
AVE.
AVE.
SUNNYSIDE
HEARST (MOULTON)
FLOOD
HAMBURG
ST.
4
3
Joseph Sirene
Max Hafich
Unknown Owners
Dorothea Thompson
D A Pickman
John J Brooks
Leo Erickson

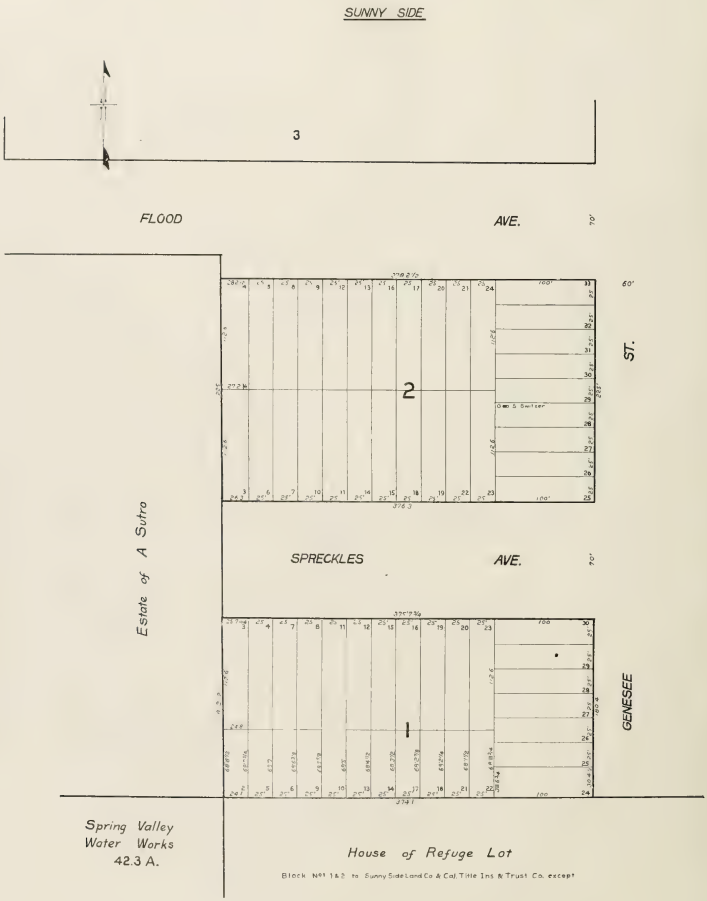
SUNNY SIDE
3
FLOOD
AVE.
70'
60'
ST.
2
Geo. S. Switzer
SPRECKLES
AVE.
70'
GENESEE
1
Estate of A Sutro
Spring Valley
Water Works
42.3 A.
House of Refuge Lot
Block Nos 1 & 2 to Sunny Side Land Co & Cal. Title Ins & Trust Co. except

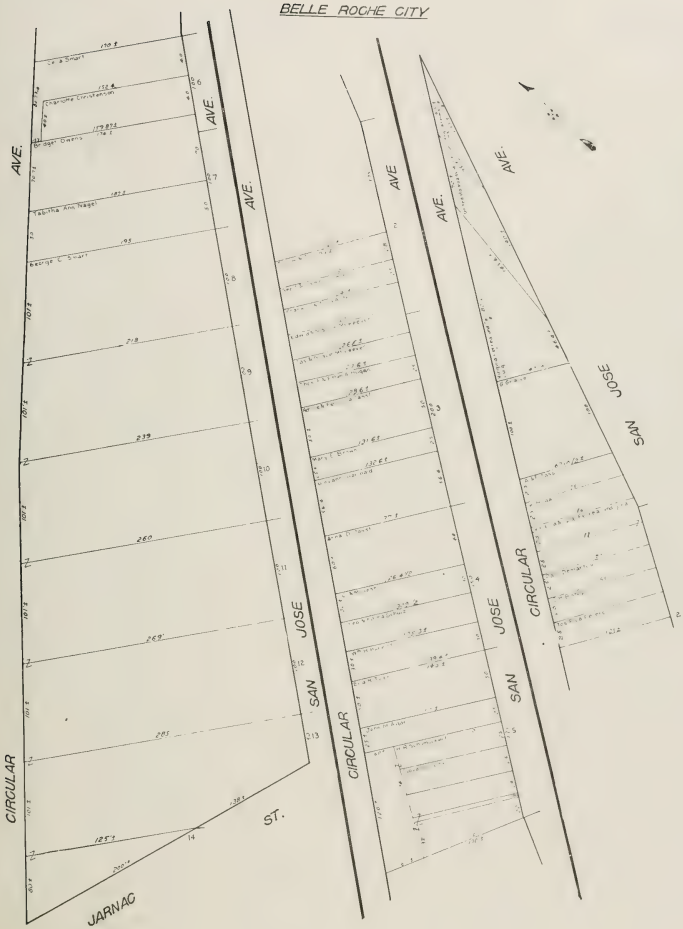
BELLE ROCHE CITY
AVE.
AVE.
AVE.
AVE.
AVE.
AVE.
CIRCULAR
CIRCULAR
CIRCULAR
SAN JOSE
SAN JOSE
SAN JOSE
JARNAC
ST.

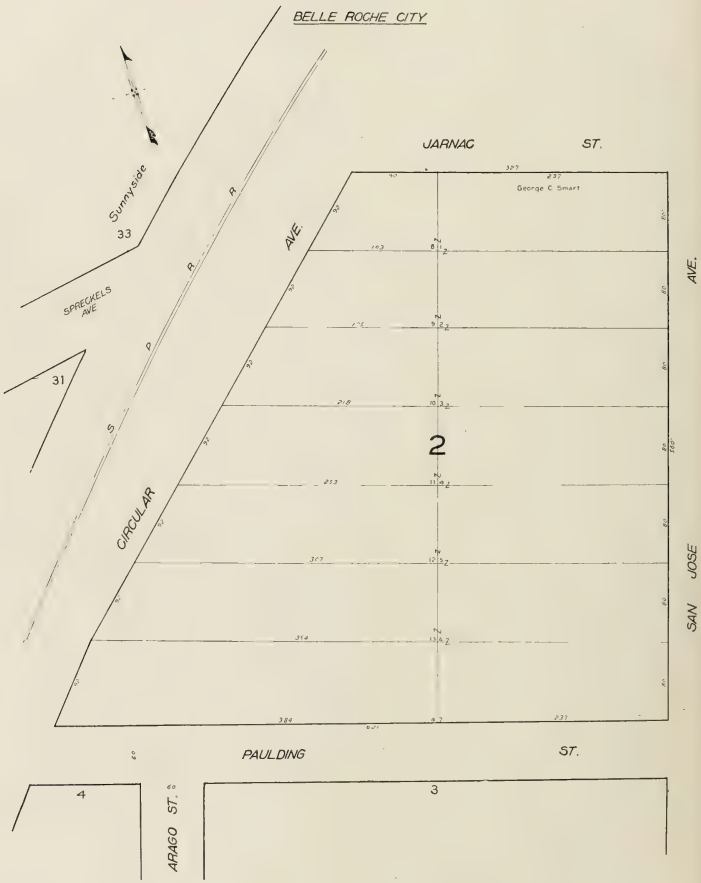
BELLE ROCHE CITY
JARNAG ST.
George C. Smart
Sunnyside
33
SPRECKELS AVE
31
S P R R
CIRCULAR AVE
2
SAN JOSE AVE.
PAULDING ST.
4
ARAGO ST.
3

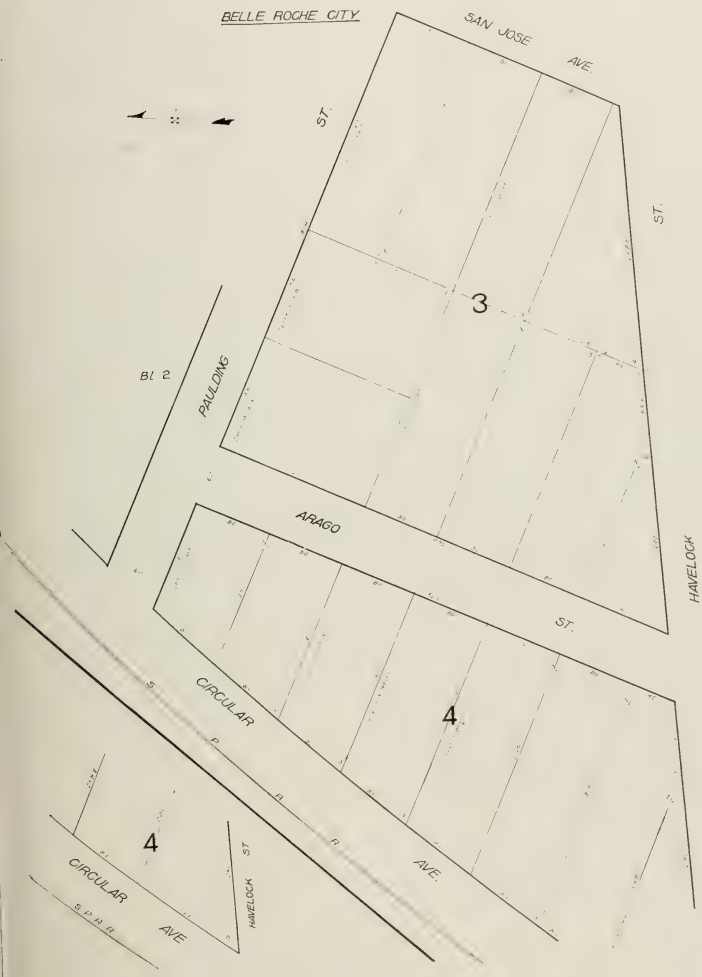
BELLE ROCHE CITY
SAN JOSE
AVE.
ST.
ST.
3
Bl. 2
PAULDING
ARAGO
ST.
HAVELOCK
CIRCULAR
4
AVE.
4
CIRCULAR
AVE
HAVELOCK
ST

CITY LAND ASS'N

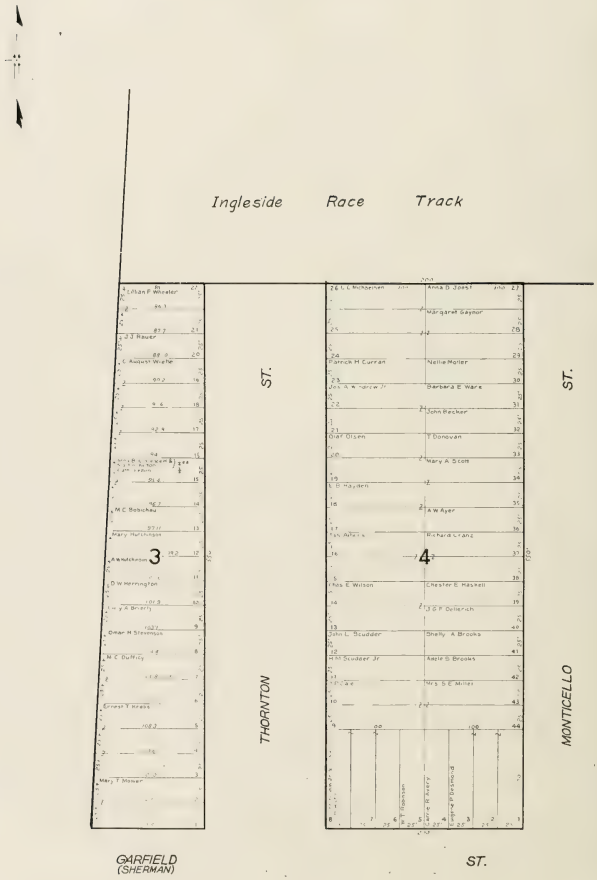

CITY LAND ASS'N

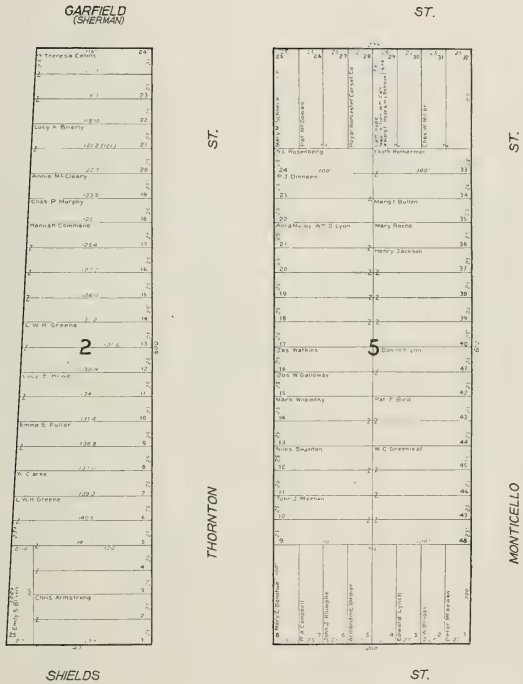

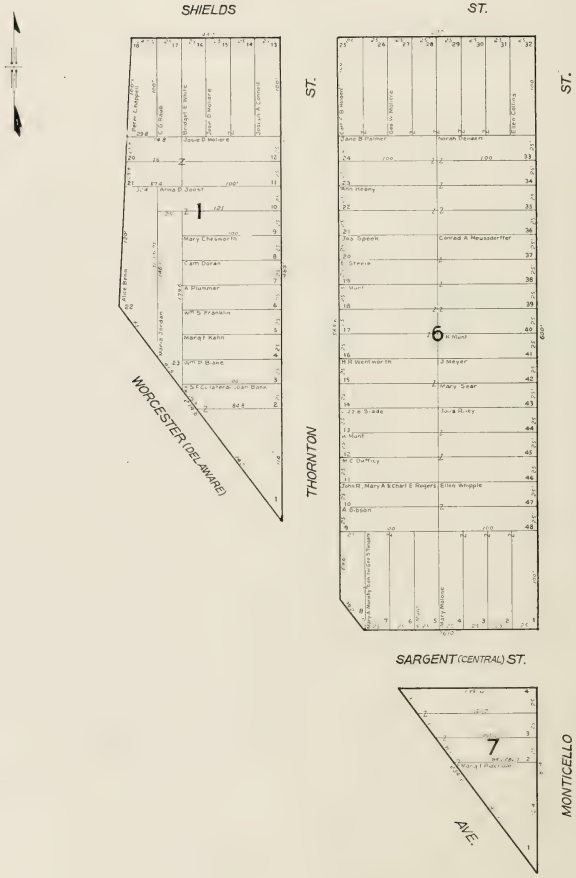
CITY LAND ASS'N
SHIELDS
ST.
ST.
THORNTON
WORCESTER (DELAWARE)
SARGENT (CENTRAL) ST.
MONTICELLO
AVE.
1
6
7

CITY LAND ASS'N



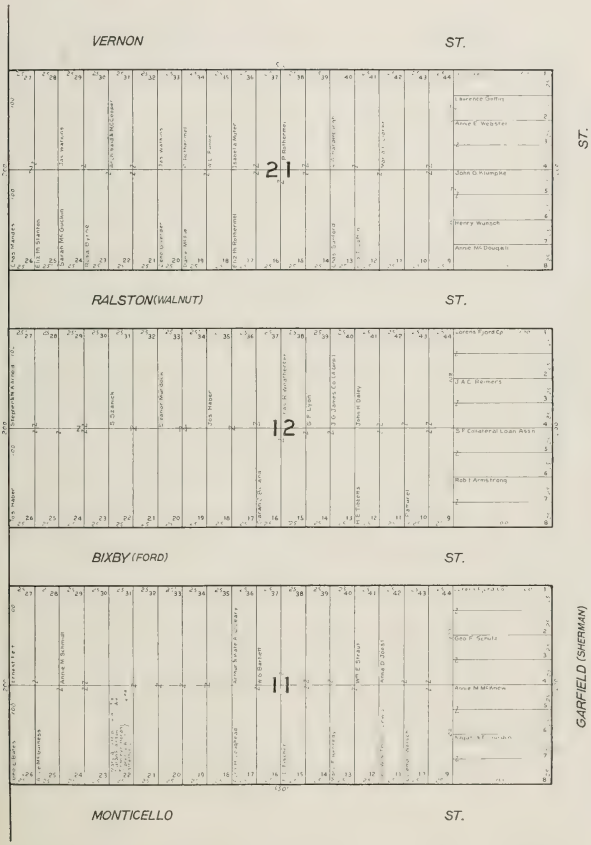


CITY LAND ASS'N
VERNON
ST.
ST.
ST.
20
RALSTON (WALNUT)
ST.
13
BIXBY (FORD)
ST.
GARFIELD (SHERMAN)
SHIELDS
10
MONTICELLO
ST.

CITY LAND ASS'N



CITY LAND ASS'N



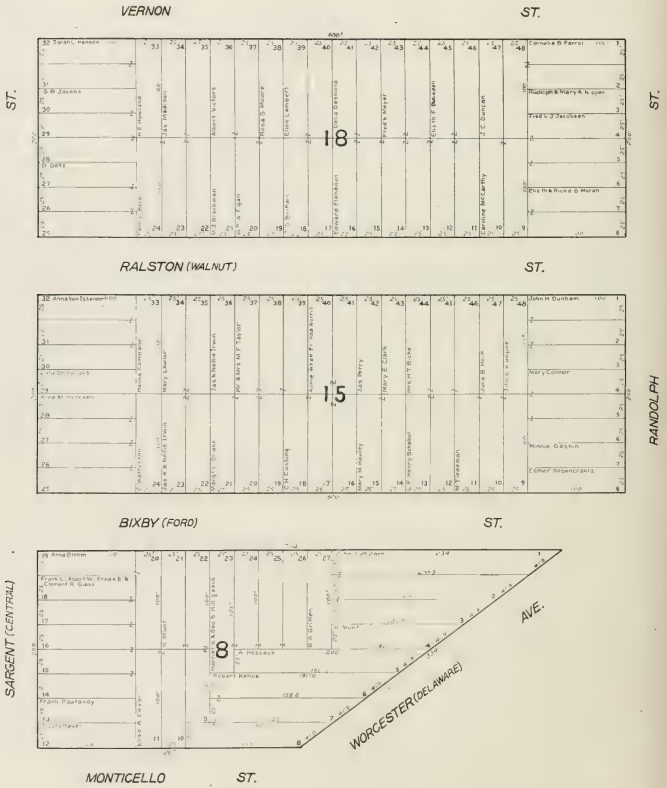

CITY LAND ASS'N

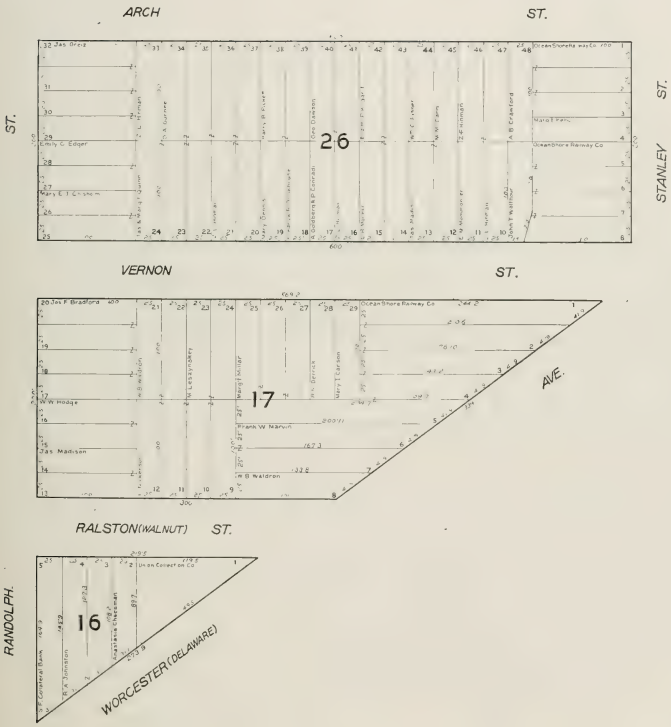


CITY LAND ASS'N
VICTORIA
ST.
34
RAMSELL (STATE)
ST.
33
ARCH
ST.
22
VERNON
ST.
Ingleside Race Track
GARFIELD (SHERMAN)
ST.

CITY LAND ASS'N



CITY LAND ASS'N



CITY LAND ASS'N



CITY LAND ASS'N

HEAD (FLORENCE) ST.

ST. ST.

41

VICTORIA ST.

38

RAMSELL (STATE) ST.

RANDOLPH STANLEY

29

ARCH ST.

CITY LAND ASS'N





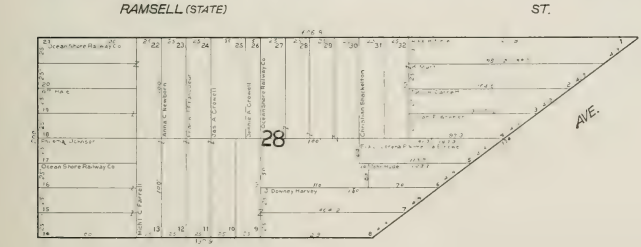

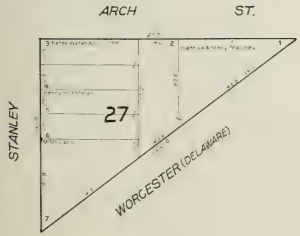


CITY LAND ASS'N
Lake View
ORIZABA AVE.
BRIGHT ST.
HEAD (FLORENCE) ST.
VICTORIA ST.
GARFIELD (SHERMAN) ST.
Ingleside Race Track
57
46
45
550'

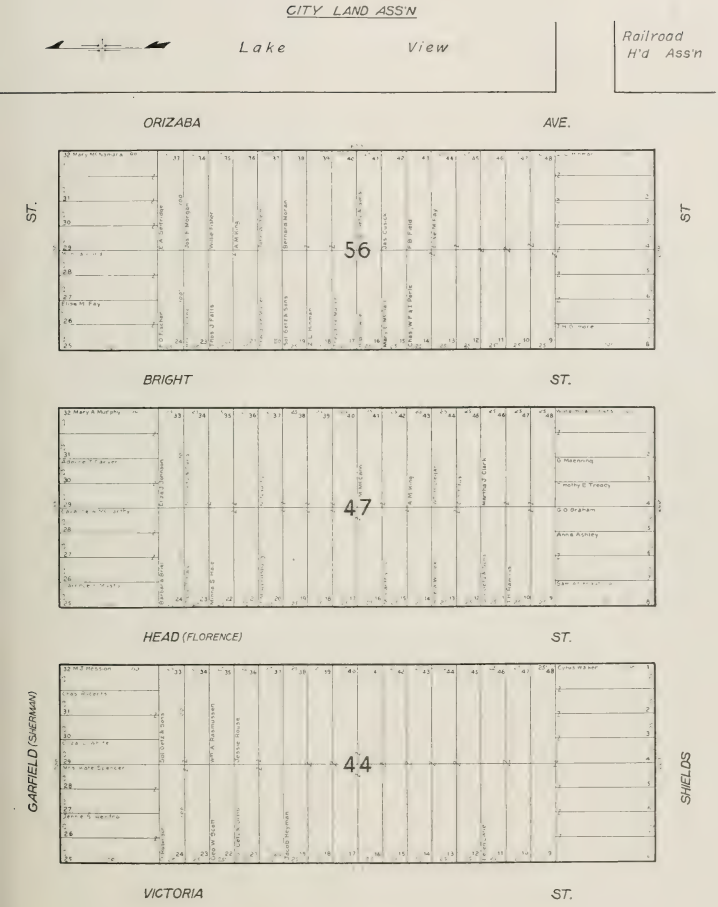
CITY LAND ASS'N
Lake View
Railroad H'd Ass'n
ORIZABA AVE.
ST.
ST
56
BRIGHT ST.
47
HEAD (FLORENCE) ST.
GARFIELD (SHERMAN)
SHIELDS
44
VICTORIA ST.

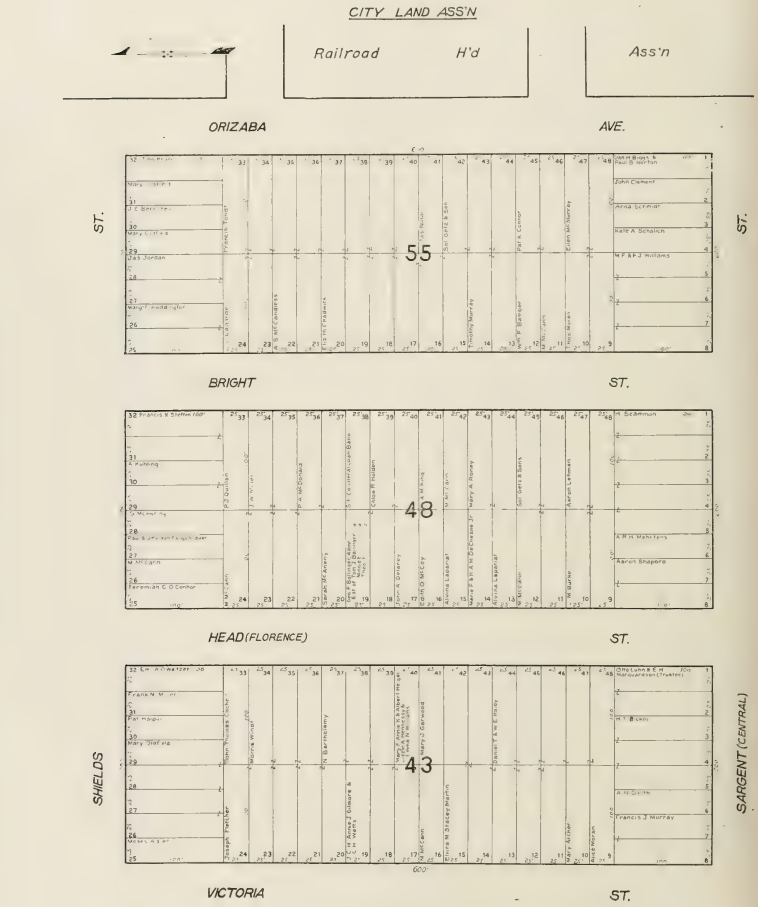
CITY LAND ASS'N
Railroad H'd
Ass'n
ORIZABA AVE.
ST.
55
BRIGHT ST.
48
HEAD (FLORENCE) ST.
43
SHIELDS
SARGENT (CENTRAL)
VICTORIA ST.

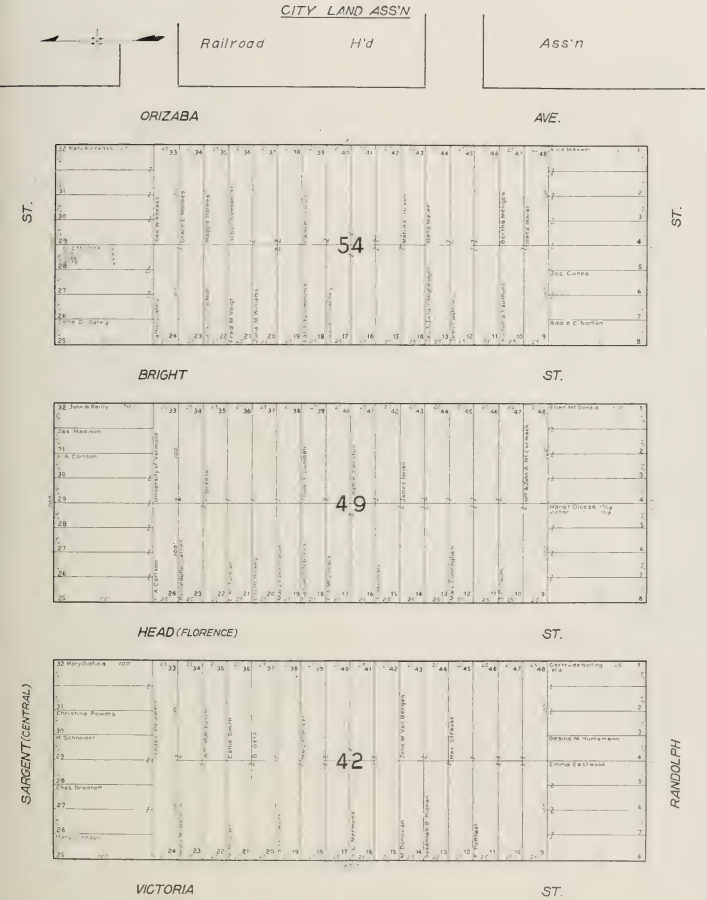
CITY LAND ASS'N
Railroad H'd
Ass'n
ORIZABA AVE.
ST.
ST.
54
Joe Cunea
Rodd E Chorton
BRIGHT ST.
49
HEAD (FLORENCE) ST.
SARGENT (CENTRAL)
RANDOLPH
42
Emma Eastwood
VICTORIA ST.

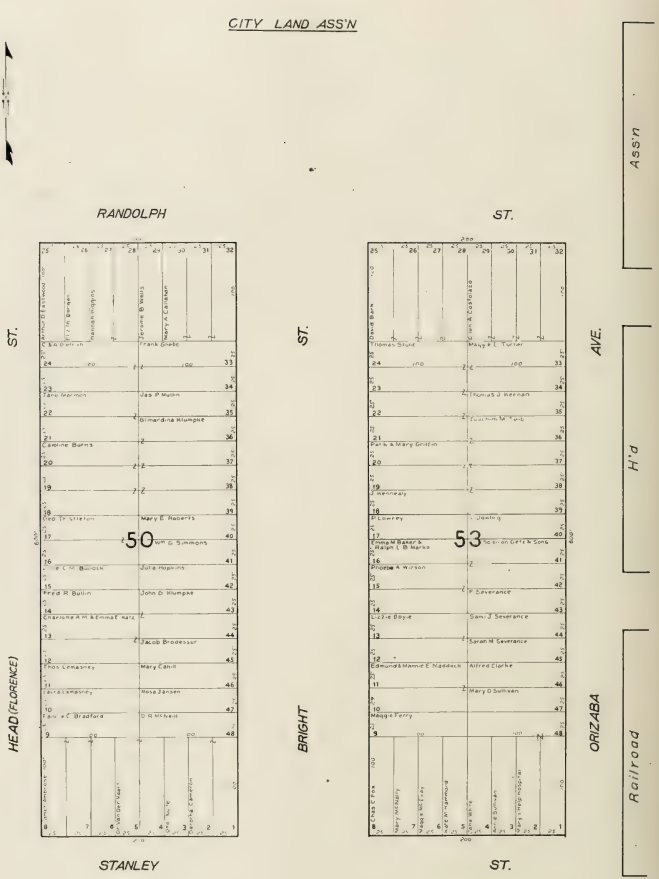
CITY LAND ASS'N
RANDOLPH
ST.
ST.
HEAD (FLORENCE)
BRIGHT
ORIZABA
AVE.
STANLEY
ST.
50
53
Ass'n
H'd
Railroad


CITY LAND ASS'N
Railroad
H'd
Ass'n
ORIZABA
AVE.
ST.
AVE.
52
BRIGHT
ST.
51
HEAD (FLORENCE)
ST.
STANLEY
PALMETTO
40
VICTORIA
ST.

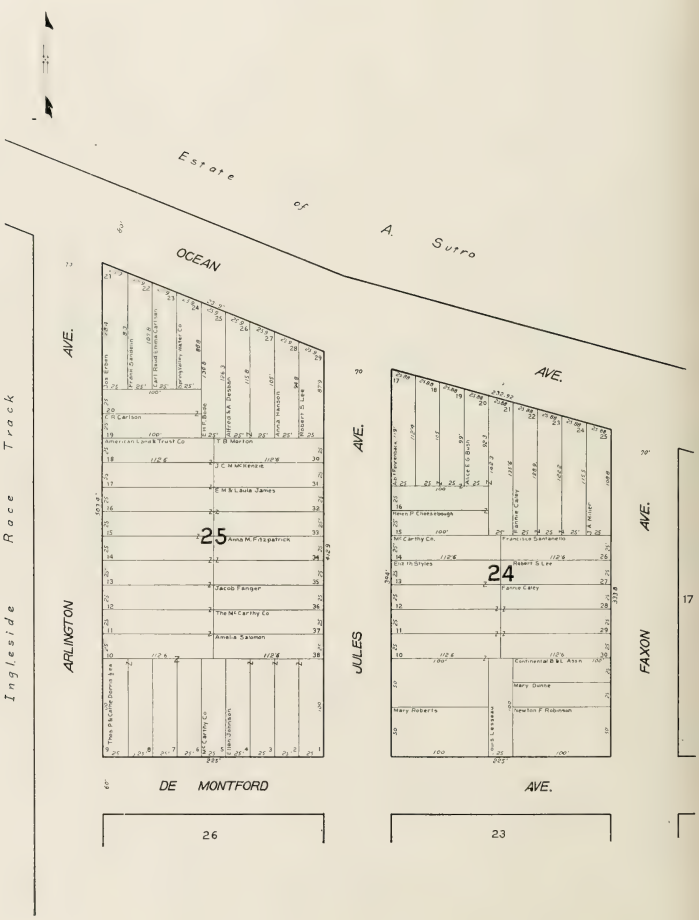
LAKEVIEW
Estate of A. Sutro
OCEAN
AVE.
ARLINGTON
Ingleside Race Track
DE MONTFORD
AVE.
JULES
AVE.
FAXON
AVE.
25
Anna M. Fitzpatrick
Jacob Fanger
The McCarthy Co
Amelia Salomon
24
Fanny Gerry
Robert S. Lee
Francisco Sanfanello
Mary Dunne
Mary Roberts
Newton F. Robinson
Continental B. & L. Assn
26
23
17

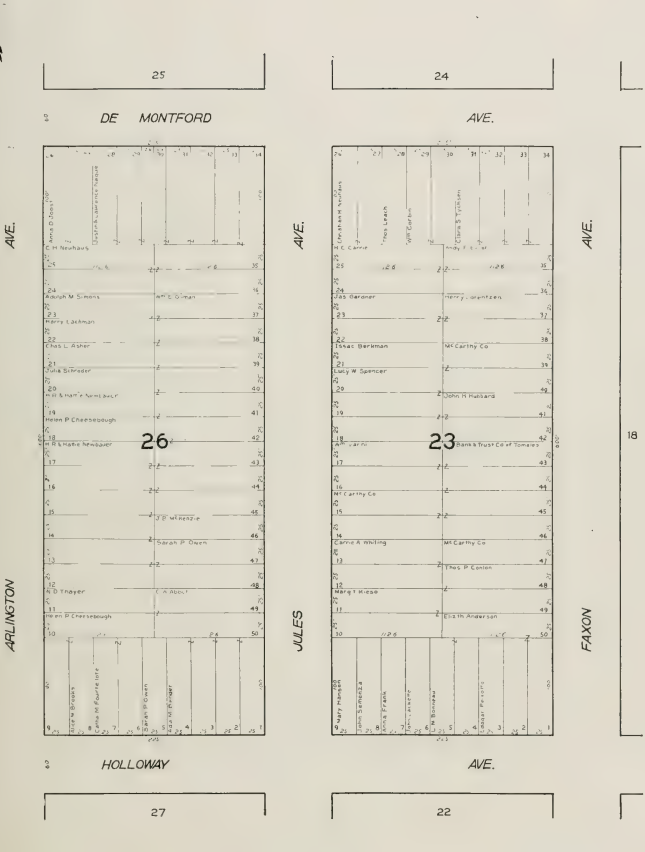
LAKEVIEW
Inglesiде Race Track
25
24
DE MONTFORD
AVE.
ARLINGTON
AVE.
JULES
AVE.
FAXON
AVE.
26
23
18
HOLLOWAY
AVE.
27
22

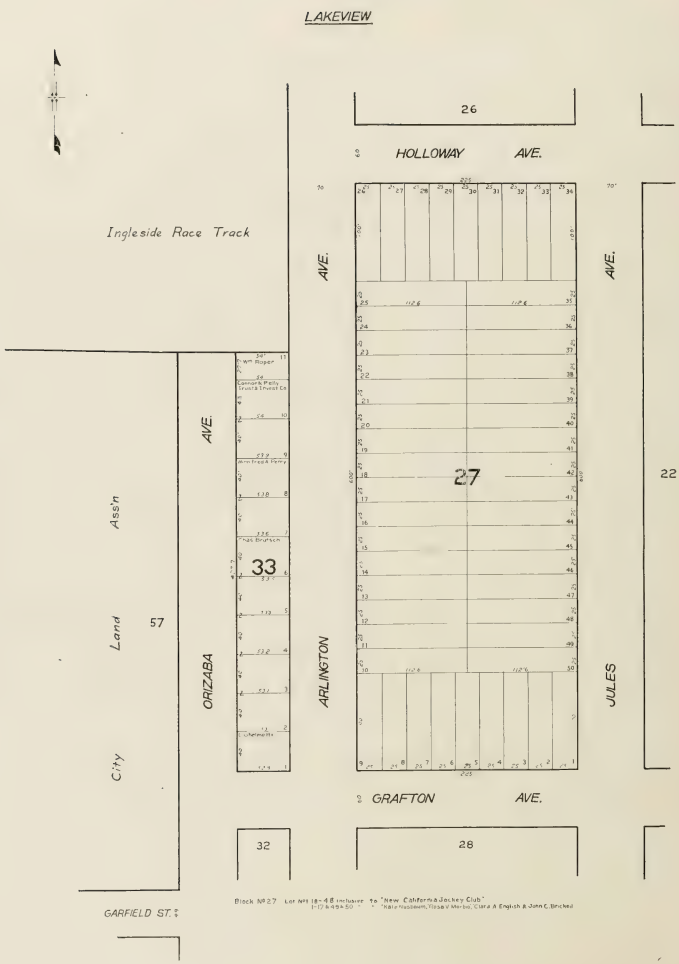
LAKEVIEW
26
HOLLOWAY AVE.
Ingleside Race Track
AVE.
AVE.
27
22
33
57
City Land Ass'n
ORIZABA
ARLINGTON
JULES
GRAFTON AVE.
32
28
GARFIELD ST.
Block № 27 Lot № 1 8-48 inclusive to "New California Jockey Club"
1-17 & 49-50 " " "Hale Nusbaum, Tirza V. Merbo, Clara A. English & John C. Birchall

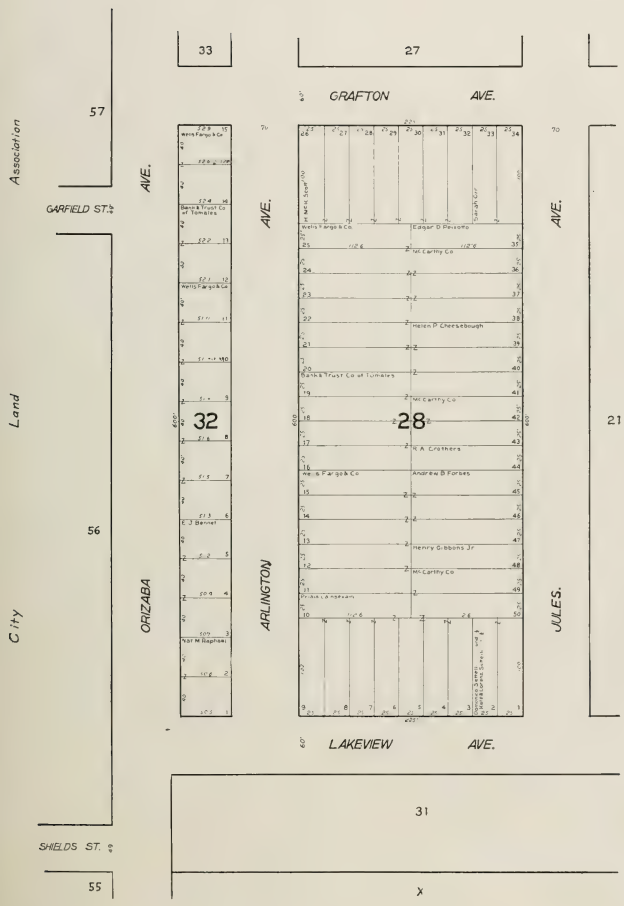
LAKEVIEW
33
27
GRAFTON AVE.
57
Association
GARFIELD ST.
AVE.
AVE.
AVE.
Land
City
32
28
21
56
ORIZABA
ARLINGTON
JULES.
LAKEVIEW AVE.
31
SHIELDS ST.
55
X

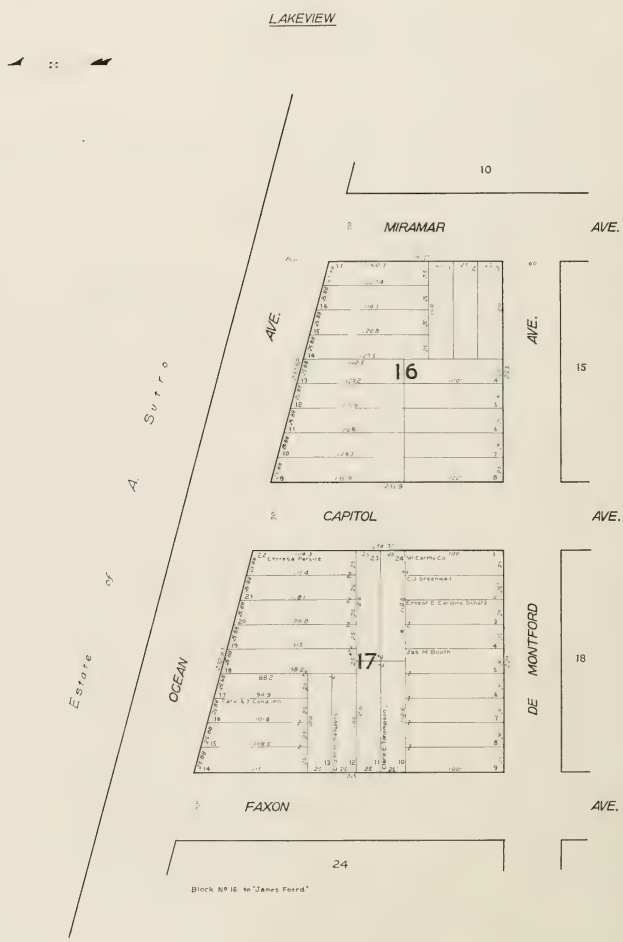
LAKEVIEW
10
MIRAMAR
AVE.
AVE.
AVE.
16
15
CAPITOL
AVE.
Estate of A. Sutro
OCEAN
17
DE MONTFORD
18
FAXON
AVE.
24
Block No 16 to "James Feard"

LAKEVIEW

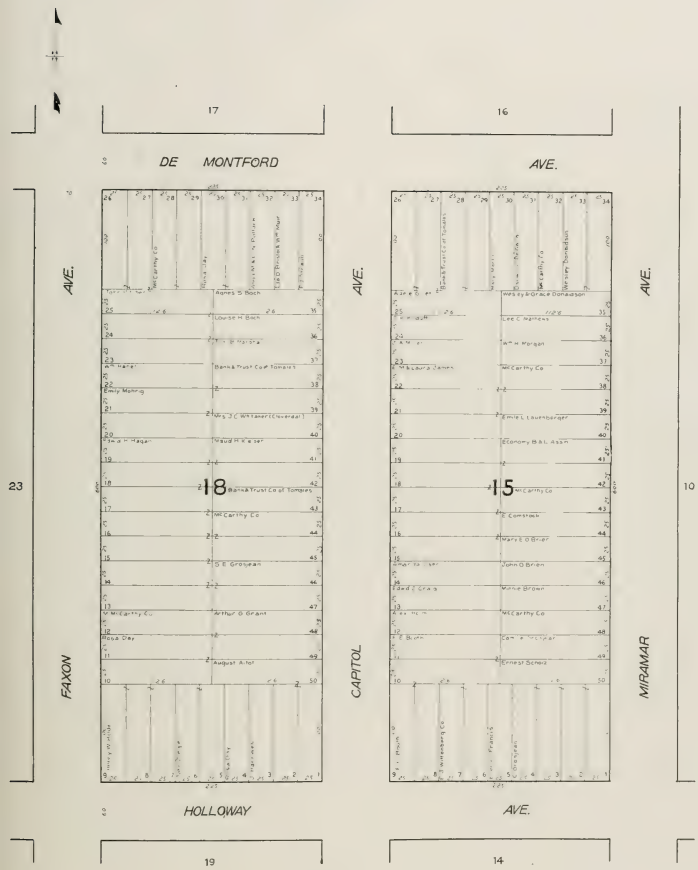
17
16
DE MONTFORD
AVE.
AVE.
AVE.
AVE.
23
10
18
15
FAXON
CAPITOL
MIRAMAR
HOLLOWAY
AVE.
19
14

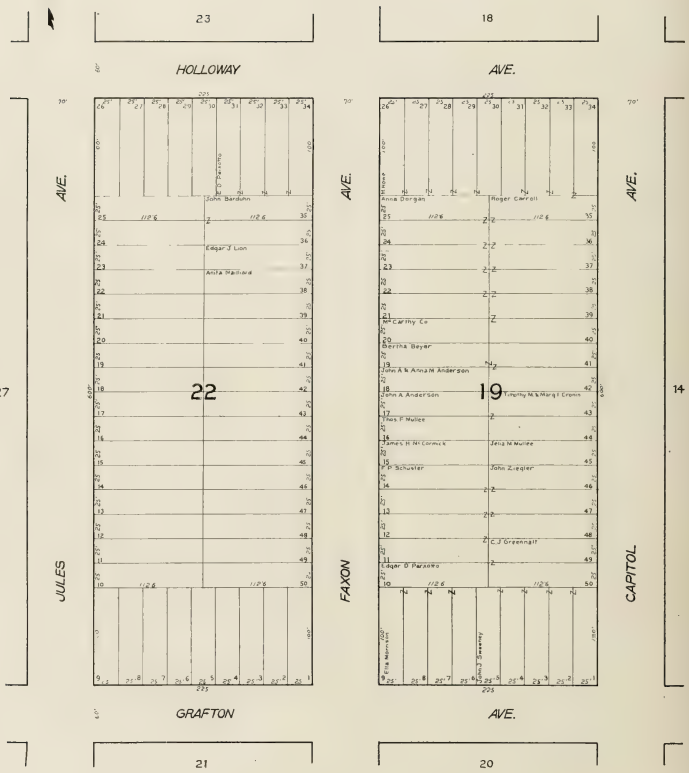
LAKEVIEW
23
18
HOLLOWAY
AVE.
AVE.
AVE.
27
14
22
19
JULES
FAXON
CAPITOL
GRAFTON
AVE.
21
20
John Bardunn
Edgar J Lion
Anita Maillard
Anna Dorgan
Roger Carroll
McCarthy Co
Bertha Beyer
John A & Anna M Anderson
John A Anderson
Timothy M & Marg F Ennis
Thos F Mulice
James H McCormick
Jeiz M Mullee
F H Schuster
John Ziegler
Edgar O Parsons
C J Greenhalf
Lots without Name or Z mark to "Adolph Sutro"

LAKEVIEW
22
19
GRAFTON
AVE.
AVE.
AVE.
AVE.
28
13
21
20
JULES
FAXON
CAPITOL
LAKEVIEW
AVE.
31
James Perry
Nelson M. Gaspert
Edgar D. Parsons
Mr. Hillman
Walter Saunders
Mt Carthy Co
Frank C. Rivers
Bank & Trust Co of Tomales
Alice E. G. Bush
Theresa Webb
C. W. Eichbaum
Henry C. Hughes
C. H. & Mary V. Fauhs
Frank C. Rivers
Catherine F. Hill
Nancy A. Wood
Bank & Trust Co of Tomales
Mary A. B. Steymeur
N. E. Painter
Mrs. C. W. Ward

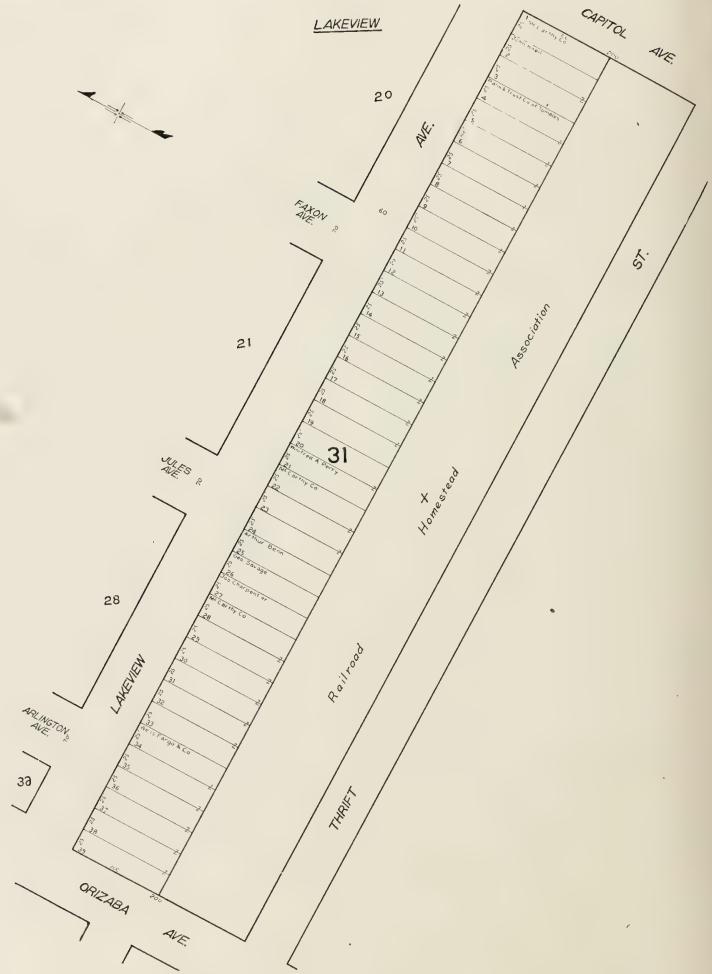
LAKEVIEW
CAPITOL AVE.
20
AVE.
FAXON AVE.
21
JULES AVE.
31
28
LAKEVIEW
ARLINGTON AVE.
33
ORIZABA AVE.
THRIFT
Railroad
Homestead
Association
ST.

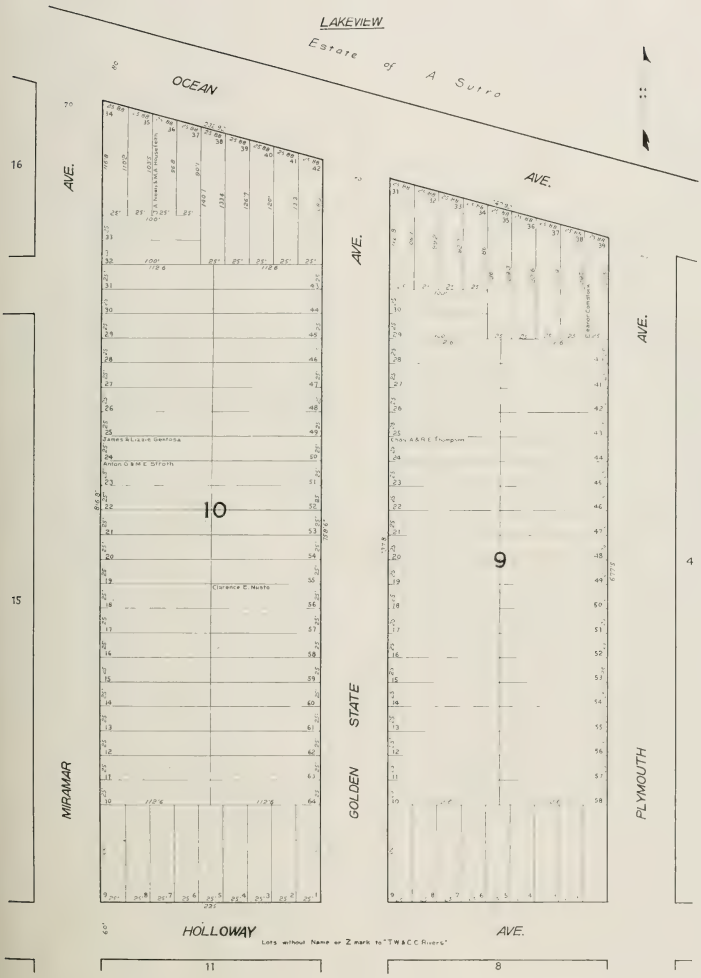
LAKEVIEW
Estate of A Sutro
OCEAN
AVE.
MIRAMAR
AVE.
STATE
GOLDEN
AVE.
PLYMOUTH
HOLLOWAY
AVE.
10
9
Lots without Name or Z mark to "T.W.&C.C. Rivers"

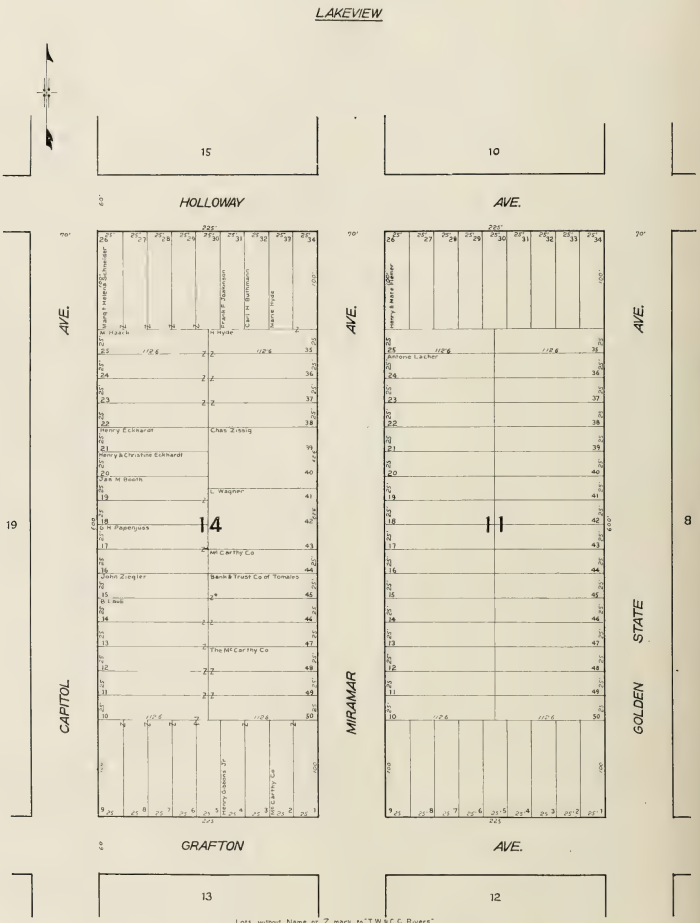
LAKEVIEW
15
10
HOLLOWAY
AVE.
19
8
CAPITOL
AVE.
MIRAMAR
AVE.
GOLDEN
STATE
AVE.
14
11
GRAFTON
AVE.
13
12
Lots without Name or Z mark to "T.W.&C.C. Rivers"

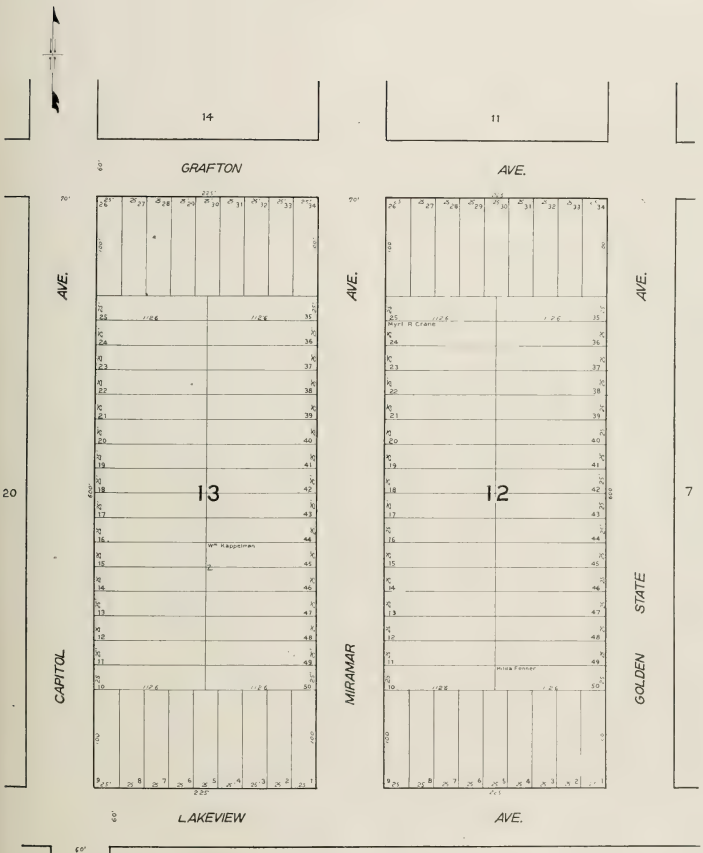

Block No 12. Lots without name or Z mark to "T.W.&C.C. Rivers"
" " 13. " " " " " "M'Carthy Co"

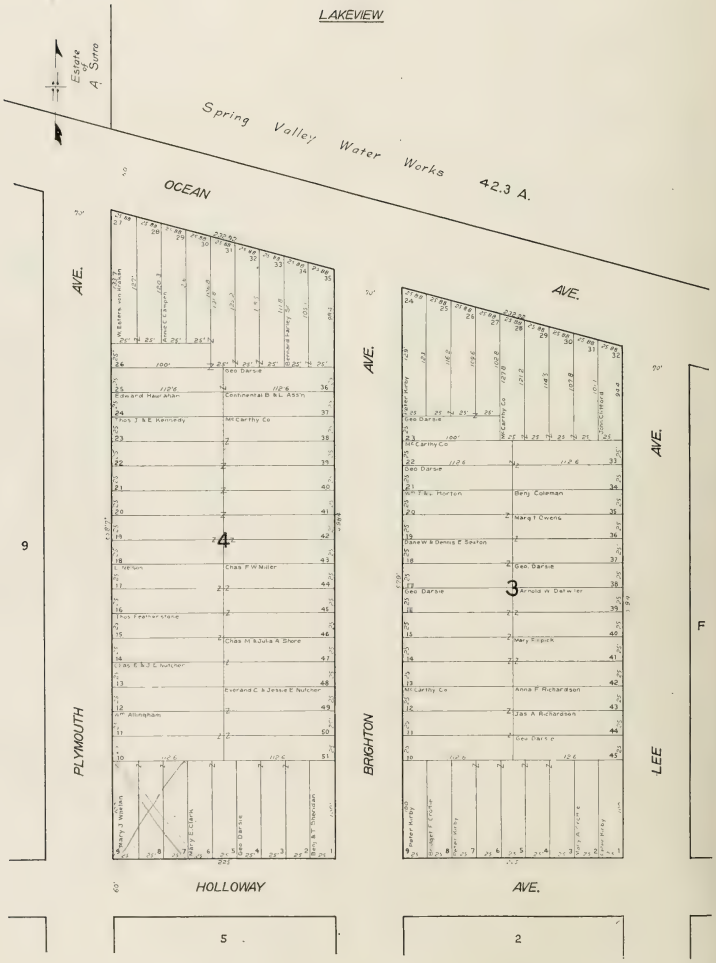
LAKEVIEW
Estate of A. Sutro
Spring Valley Water Works 42.3 A.
OCEAN
AVE.
PLYMOUTH
BRIGHTON
LEE
HOLLOWAY
AVE.
9
F
5
2
4
3
Geo Darsie
Continental B. & L. Assn
Edward Hanrahan
Thos J. & E. Kennedy
McCarthy Co
Chas P. W. Miller
Thos Feathersteine
Chas M. & Julia A. Shore
Chas E. & J. E. Nutcher
Everard C. & Jesse E. Nutcher
Thos Horton
Benj Coleman
Marg't Owens
Chas W. & Dennis E. Sexton
Arnold W. Detwiler
Mary Espick
Anna F. Richardson
Jas A. Richardson
Mary J. Walsh
Mary E. Clark
Jas A. & Sherman

LAKEVIEW

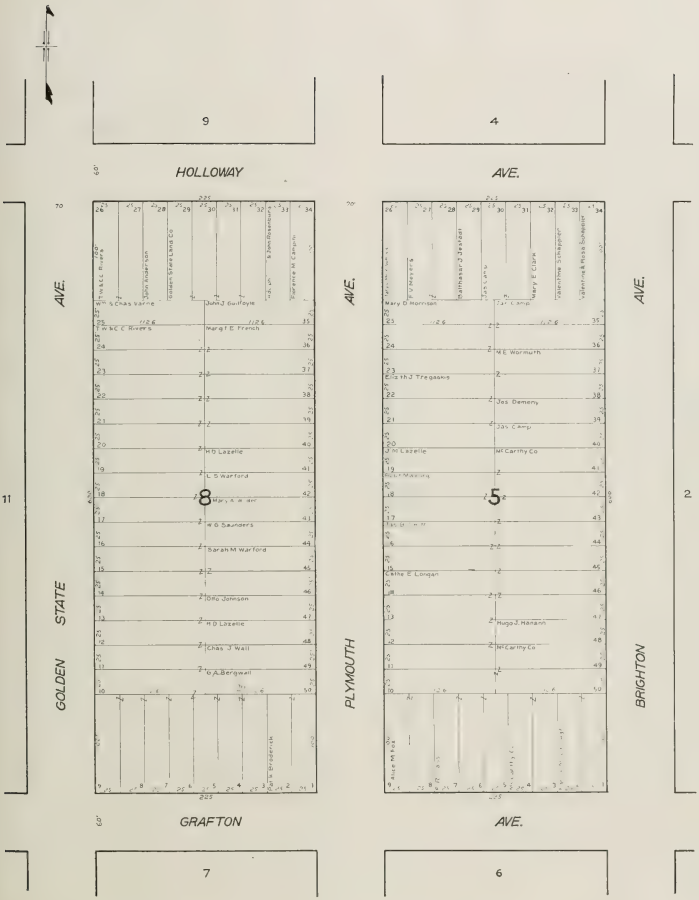
9
4
HOLLOWAY
AVE.
AVE.
AVE.
GOLDEN STATE
PLYMOUTH
BRIGHTON
11
2
8
5
7
6
GRAFTON
AVE.

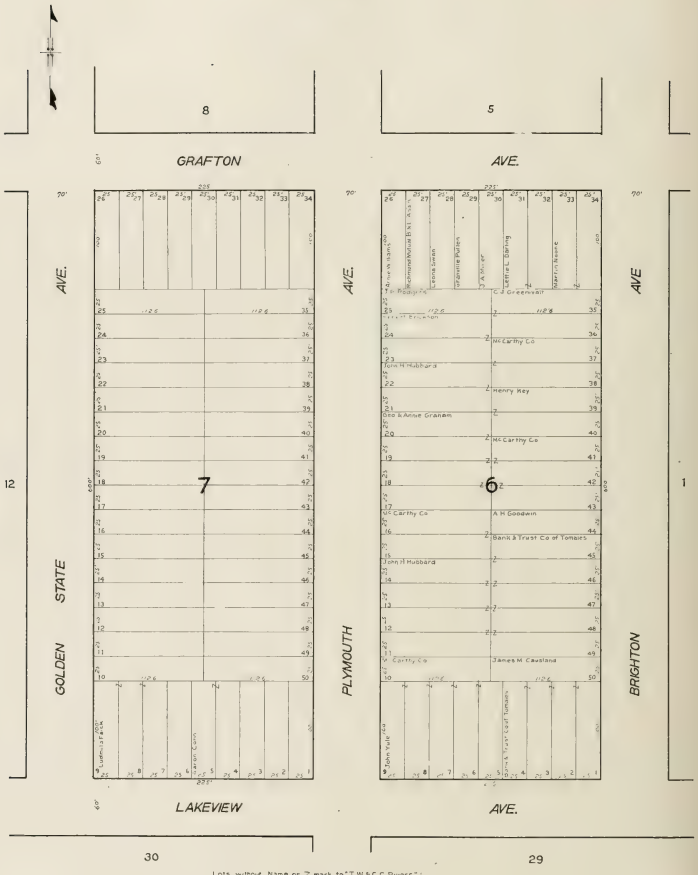
LAKEVIEW
8
5
GRAFTON
AVE.
GOLDEN STATE AVE.
PLYMOUTH
BRIGHTON AVE
7
6
12
1
LAKEVIEW
AVE.
30
29
Lots without Name or Z mark to "T W & C C Rivers"

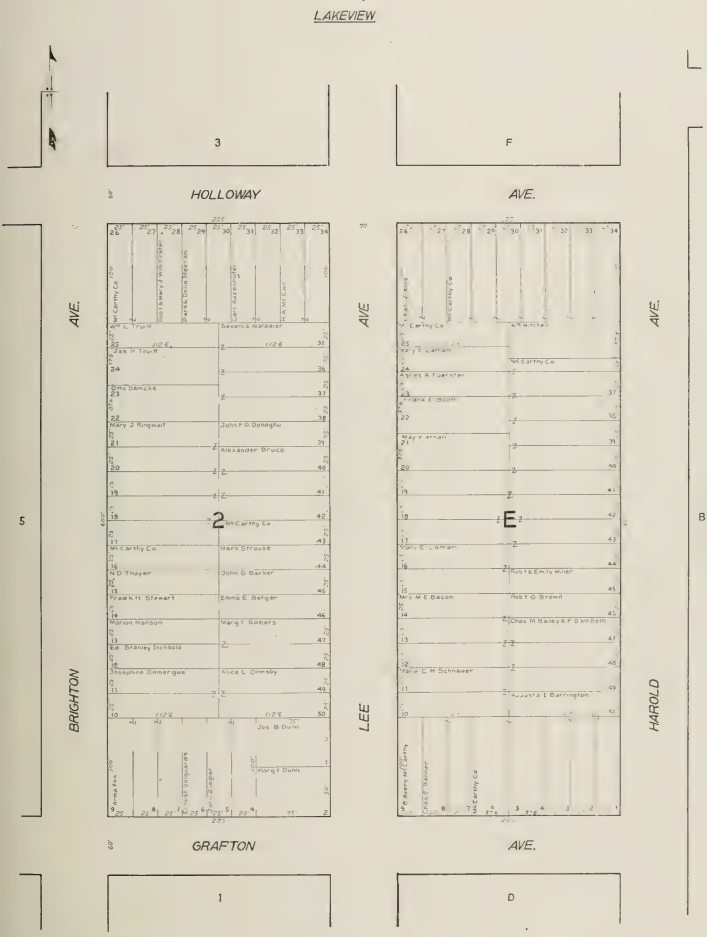
LAKEVIEW
3
F
HOLLOWAY
AVE.
BRIGHTON
AVE.
LEE
AVE.
HAROLD
AVE.
5
B
2
E
GRAFTON
AVE.
1
D

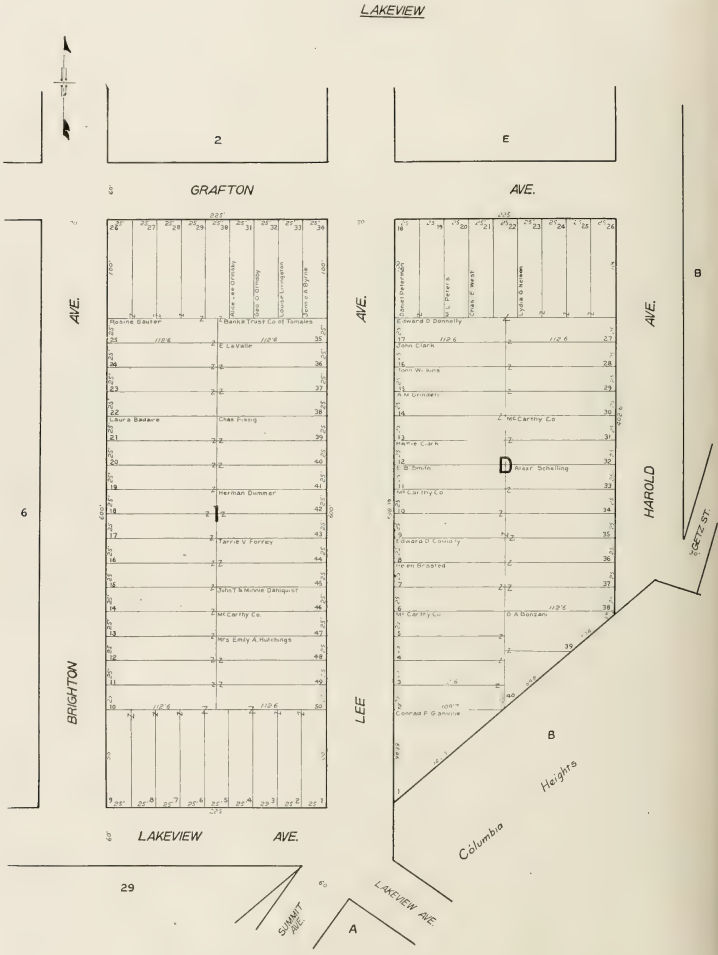
LAKEVIEW
2
E
GRAFTON
AVE.
AVE.
AVE.
AVE.
6
B
HAROLD
GOETZ ST.
BRIGHTON
LEE
B
Heights
Columbia
LAKEVIEW AVE.
29
SUMMIT AVE.
A
Rosine Gautier
Bank of Trust Co of Tomales
E. LaVallie
Laura Badaure
Chas Prising
Herman Dummer
Tarrie V. Forrey
John & Minnie Danquist
McCarthy Co.
Mrs Emily A. Hutchings
Edward D. Donnelly
John Clark
John W. Jung
A.V. Grimdell
McCarthy Co
Hattie Clark
E. B. Smith
Alear Schelling
McCarthy Co
Edward D. Connolly
Ceen Brasted
McCarthy Co
D. A. Donzan
Conrad F. Granville

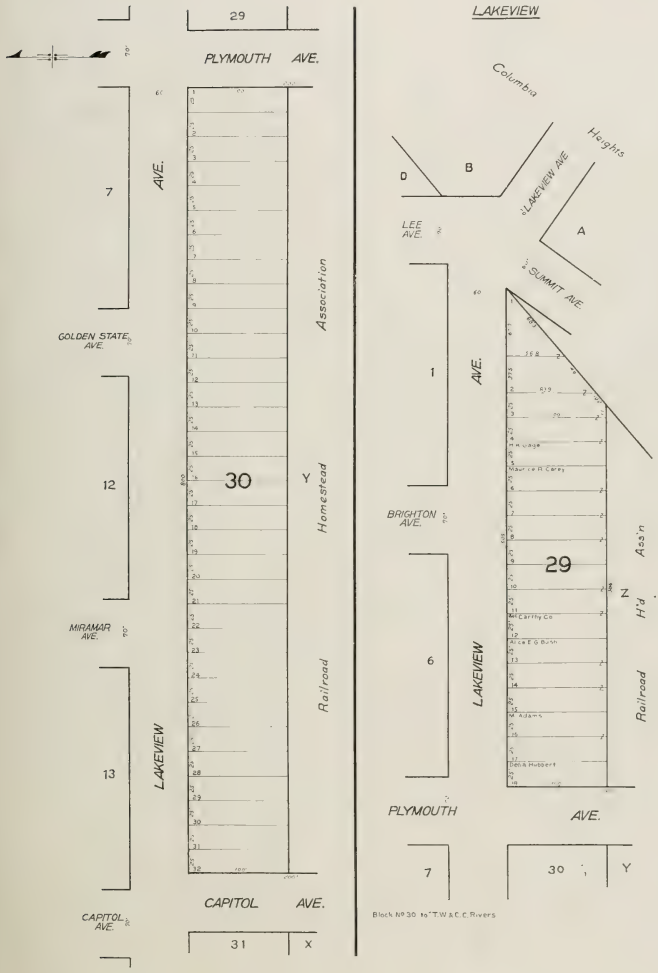
29
PLYMOUTH AVE.
7
AVE.
GOLDEN STATE AVE.
12
30
Y
Homestead
Association
MIRAMAR AVE.
13
LAKEVIEW
Railroad
CAPITOL AVE.
CAPITOL AVE.
31
X
LAKEVIEW
Columbia
Heights
D
B
LAKEVIEW AVE
A
LEE AVE.
SUMMIT AVE.
1
AVE.
BRIGHTON AVE.
29
Ass'n
N
H'd
6
LAKEVIEW
Railroad
PLYMOUTH
AVE.
7
30
Y
Block No 30 to T.W. & C.C. Rivers

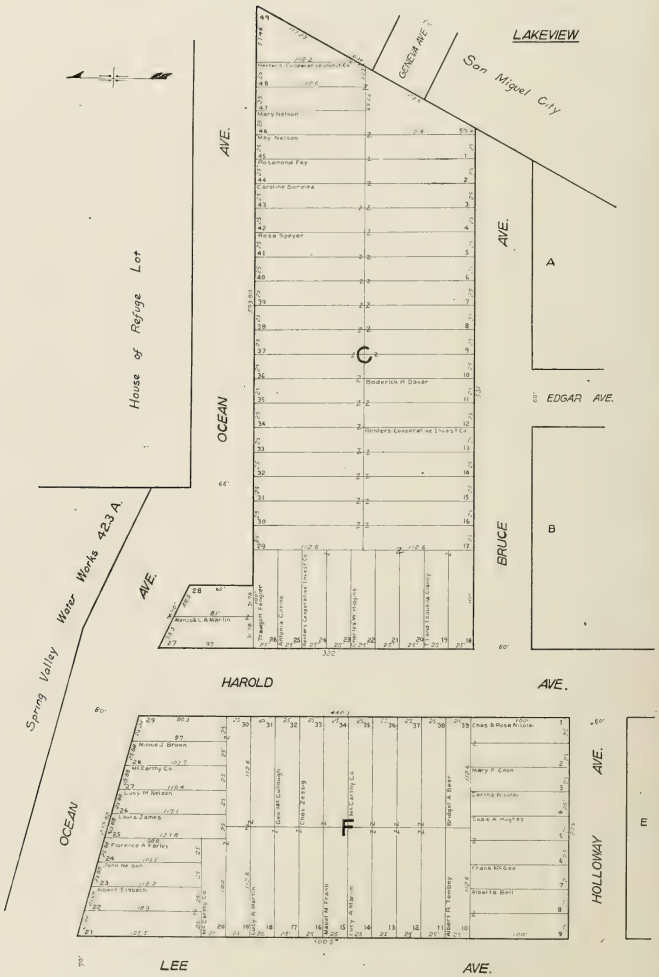
LAKEVIEW
San Miguel City
GONZALA AVE.
House of Refuge Lot
Spring Valley Water Works 423 A.
OCEAN
AVE.
BRUCE
AVE.
EDGAR AVE.
HAROLD
AVE.
LEE
AVE.
HOLLOWAY
AVE.
A
B
E
Mary Nelson
May Nelson
Rosamond Fay
Caroline Sorolera
Rosa Speyer
Roderick H Dasar
Henders Conservative Invest Co
Minnie J Brown
Mary M Nelson
Laura James
Florence A Bailey
John Nelson
Albert Einbach
Chas & Rosa Nicola
Mary F Coon
Isabel A Hughes
Frank McGee
Alberta Bell
Bridget A Byrne
Chas Zessig
Sam McCullough
Wm H Frank
Mary A Martin
Mercedes A Martin
Frank Tenney
Frank Tenney Co
Fred Tenney Co
Wm H Hughes
Wm Corning
Theogen Feiger
McCarthy Co

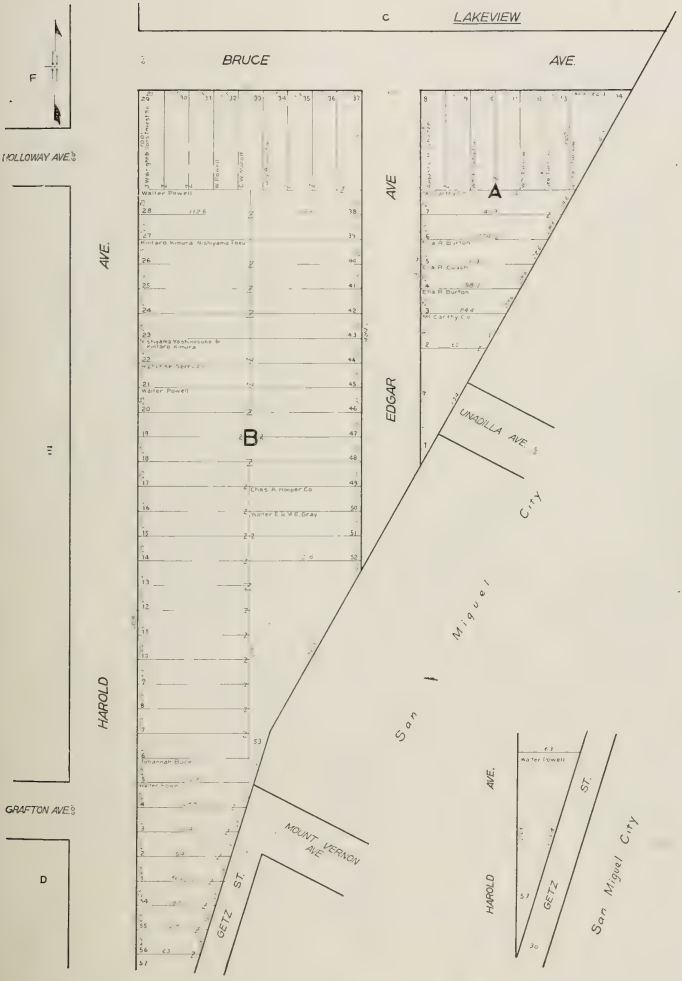
LAKEVIEW
BRUCE
AVE.
HOLLOWAY AVE.
GRAFTON AVE.
HAROLD
AVE.
EDGAR
AVE
A
B
C
D
F
UNADILLA AVE.
MOUNT VERNON AVE.
GETZ ST.
San Miguel City
Water Powell
Kintaro Kimura Nishiyama Toku
Chas A Hooper Co
Hooper E & M E Gray
A R Burton
Mc Carthy Co
Erna R Burton


RAILROAD H'D ASS'N
City Land Ass'n
54
55
ORIZABA AVE.
ST.
MINERVA
MONTANA
THRIFT (HILL)
View
Lake
31
R
U
X
CAPITOL AVE.

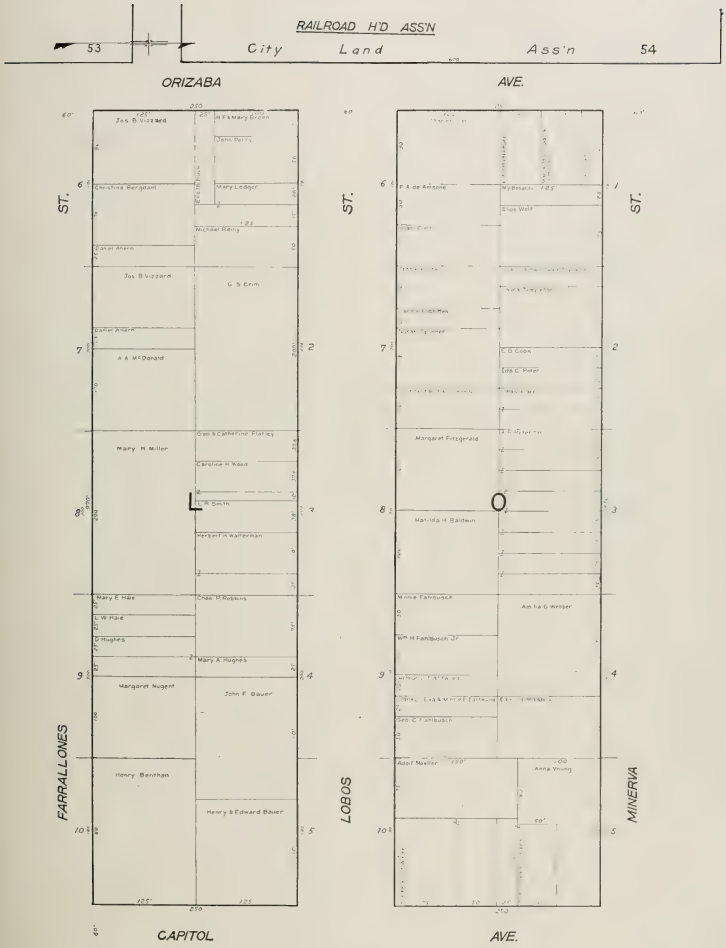
RAILROAD H'D ASS'N
53
City Land Ass'n
54
ORIZABA
AVE.
ST.
ST.
ST.
FARRALLONES
LOBOS
MINERVA
CAPITOL
AVE.
Jos B Vizzard
A & Mary Green
John Perry
Christina Bergham
Mary Ledger
Michael Reily
Daniel Ahern
Jos B Vizzard
G S Crim
Daniel Ahern
A A McDonald
Geo & Catherine Flatley
Mary H Miller
Caroline H Wood
L A Smith
Herbert H Halferman
Mary E Hare
Chas H Robbins
L W Pace
D Hughes
Mary A Hughes
Margaret Nugent
John F Bauer
Henry Benthan
Henry & Edward Bauer
F A de Amsole
Wm Beasley
Chas Wolf
C O Cook
Jas C Peter
Margaret Fitzgerald
Matilda H Baldwin
Minna Fahlbusch
Amelia G Weiser
Wm H Fahlbusch Jr
Geo C Fahlbusch
Adolf Mueller
Anna Young


RAILROAD H'D ASS'N
52
City Land Ass'n
53
ORIZABA AVE.
ST.
ST.
ST.
SADOWA
BROAD
FARRALLONES
CAPITOL AVE.
Mary A Tyler
Alfred Dobson
Mary E Hughes
Geo Thornton
Ventorino Rivera
L B Rivera
Barr & N Brown
Mary F & Arthur H Hart
Jos J Lane, Alice Quasada
A Quasada
J Joy
R Quasada
Chas Carr
Matt J & Luke M Carroll
Rose P Lewis
Chas Carr
Matthew J Dunn
Chas Carr & Teresa A Davis
Isabella Hughes
Ann Van Liddo
Louisa Bachman
Jos S Bonneman
Jos Howitt
Jos Lisbeller
Lena A Hill
Thos Dunne
Kathryn C Leahy
Elijah Toner
Amelia A Muir
Edward B Griffith
Mary A Stanton
Geo H Langlois
John Dunne
Jane M Donald
Emil & M Bockendorff
Sebastiano Dellosso
Thos Hull
Thos & Charlotte Johnston
Mary E Sanner
Andrew Wilson
Annie M Dagger
Chas Campbell
Geo H Lugo
Geo F Sanner
Jos Sanner

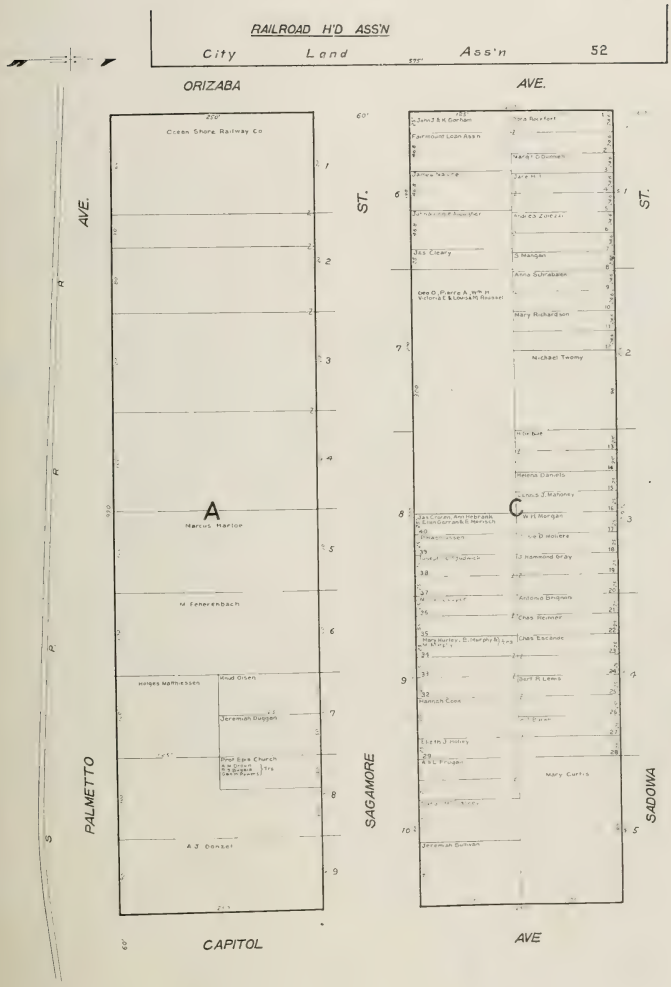
RAILROAD H'D ASS'N
City Land Ass'n 52
ORIZABA AVE.
AVE.
PALMETTO
ST.
SAGAMORE
ST.
SADOWA
CAPITOL
AVE
A
C
Ocean Shore Railway Co
Marcus Marlor
M Fenerenbach
Hanges Mathiessen
Knud Olsen
Jeremiah Duggan
First Epis Church
A J Donzel
Jeremiah Sullivan
Mary Curtis
Mary Richardson
Michael Twomy
Helena Daniels
Nicholas J Mahoney
Antonia Dingwin
Chas Reimer
Chas Escande
Hannah Cook
Anna Schrabaken
Jas Cleary
Fairmount Loan Assn

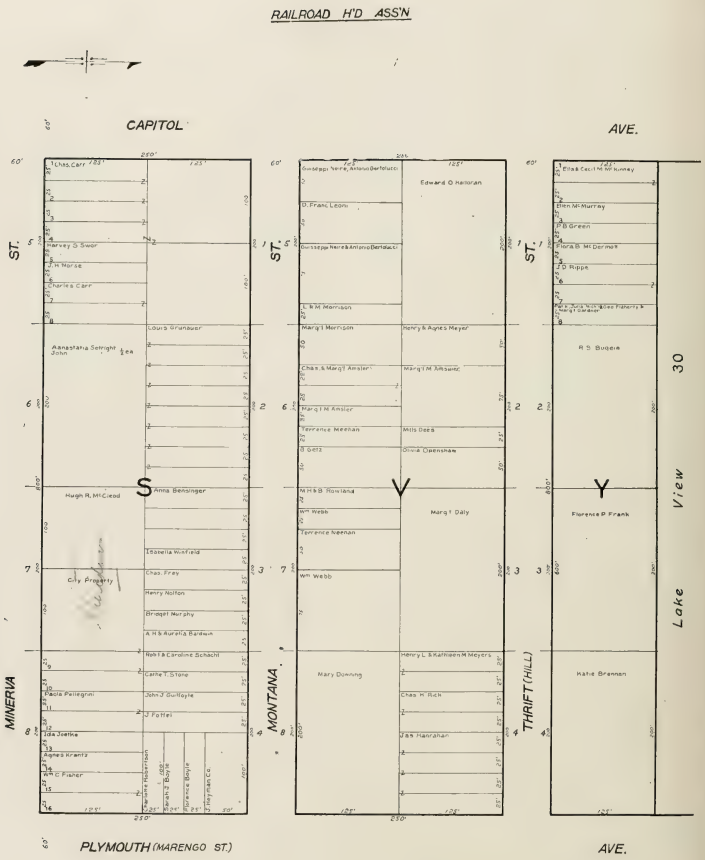
RAILROAD H'D ASS'N
CAPITOL
AVE.
ST.
MINERVA
MONTANA
THRIFT (HILL)
Lake View 30
PLYMOUTH (MARENGO ST.)
AVE.
Chas. Carr
Harvey D. Swor
A.H. Morse
Charles Carr
Louis Granbauer
Annastasia Sotright John
Hugh R. McCleod
Anna Bebringer
Isabella Winfield
Chas. Frey
City Property
Henry Nolton
Bridget Murphy
A.H.B. Aurelia Bardwin
Robt. & Caroline Schachl
Cathe T. Stone
Paola Pellegrini
John J. Sullivan
J. Fottel
Ida Joetke
Agnes Krantz
F.W.C. Fisher
Edward O. Halloran
D. Franc. Leoni
L. & M. Morrison
Marg't Morrison
Henry & Agnes Meyer
Chas. & Marg't Amsler
Marg't M. Amsler
Terrence Keenan
Mils. Dees
R. Geitz
Olivia Openshaw
N.H.B. Rowland
Wm. Webb
Marg't Daly
Mary Dunning
Henry L. & Kathleen M. Meyers
Chas. H. Rich
J. & M. Hanrahan
Elta & Cecil H. McKinney
Ellen M. Murray
F.B. Green
Flora B. M. Dermott
J.D. Ripps
R.S. Burgess
Florence P. Frank
Katie Brennan

RAILROAD H'D ASS'N

RAILROAD H'D ASS'N

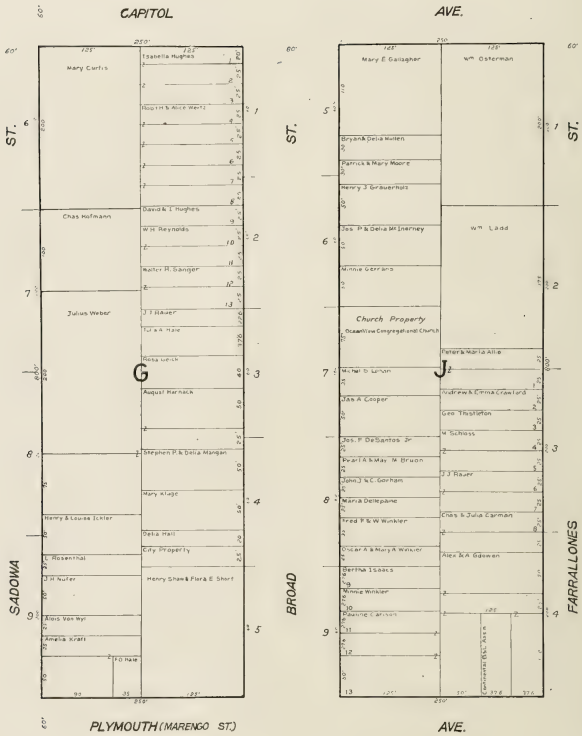

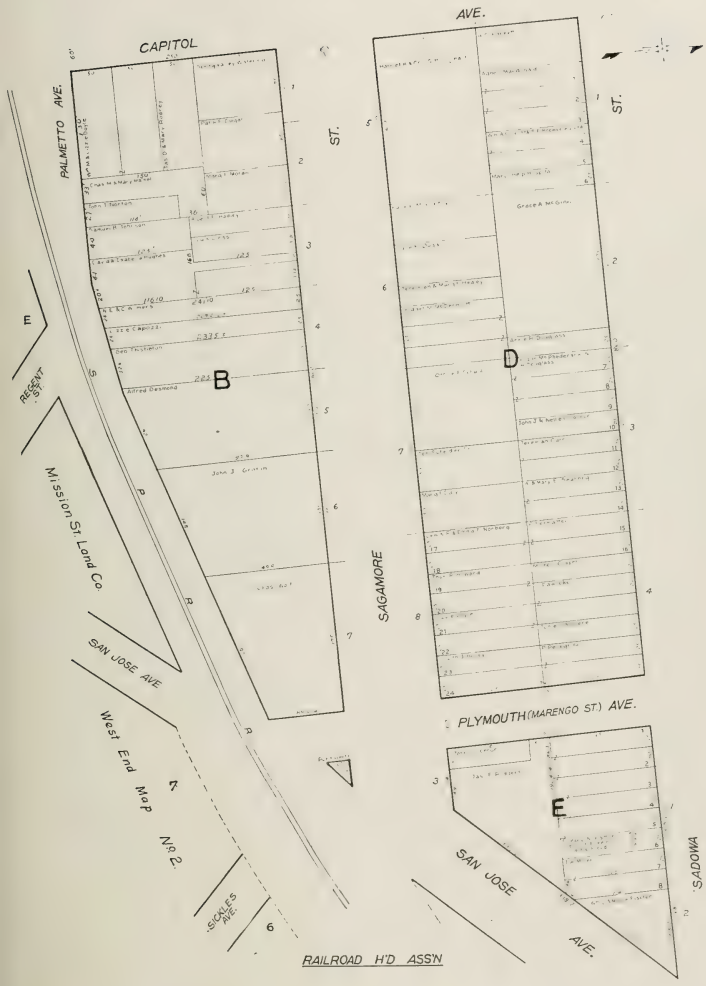
CAPITOL
AVE.
PALMETTO AVE.
ST.
ST.
B
D
E
SAGAMORE
PLYMOUTH (MARENGO ST.) AVE.
Mission St. Land Co.
SAN JOSE AVE.
West End Map No. 2.
SICKLES AVE.
SADOWA
SAN JOSE AVE.
RAILROAD H'D ASS'N

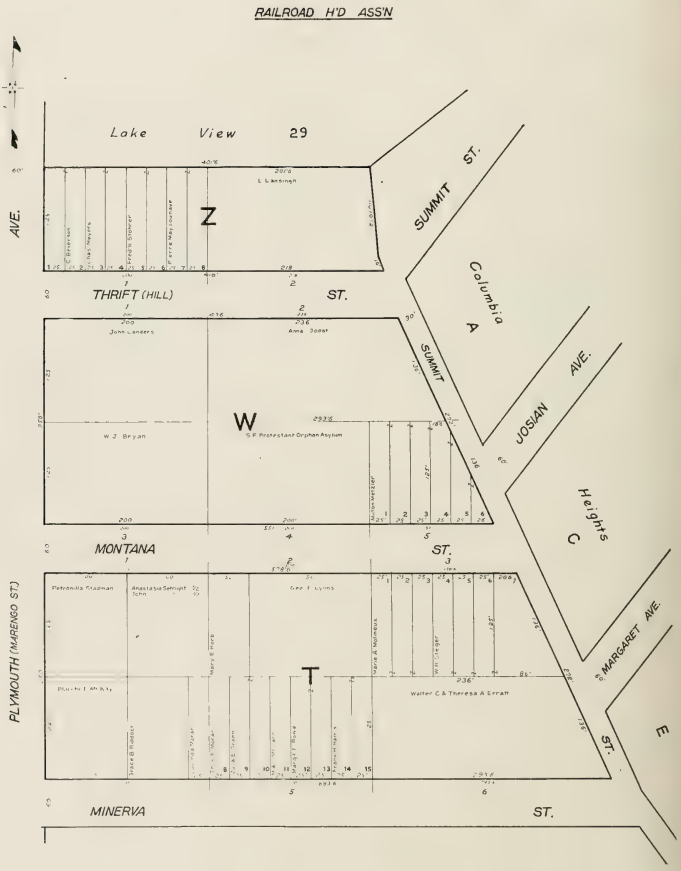
RAILROAD H'D ASS'N
Lake View 29
Z
SUMMIT ST.
Columbia A
THRIFT (HILL) ST.
John Landers
Anna Jobst
W
S.F. Protestant Orphan Asylum
W. J. Bryan
SUMMIT
JOSIAN AVE.
Heights C
MONTANA ST.
Petronilla Gladman
Anastasia Sehright
Geo. F. Lyons
T
Walter C. & Theresa A. Serratt
S. MARGARET AVE.
E
PLYMOUTH (MARENGO ST.)
MINERVA ST.

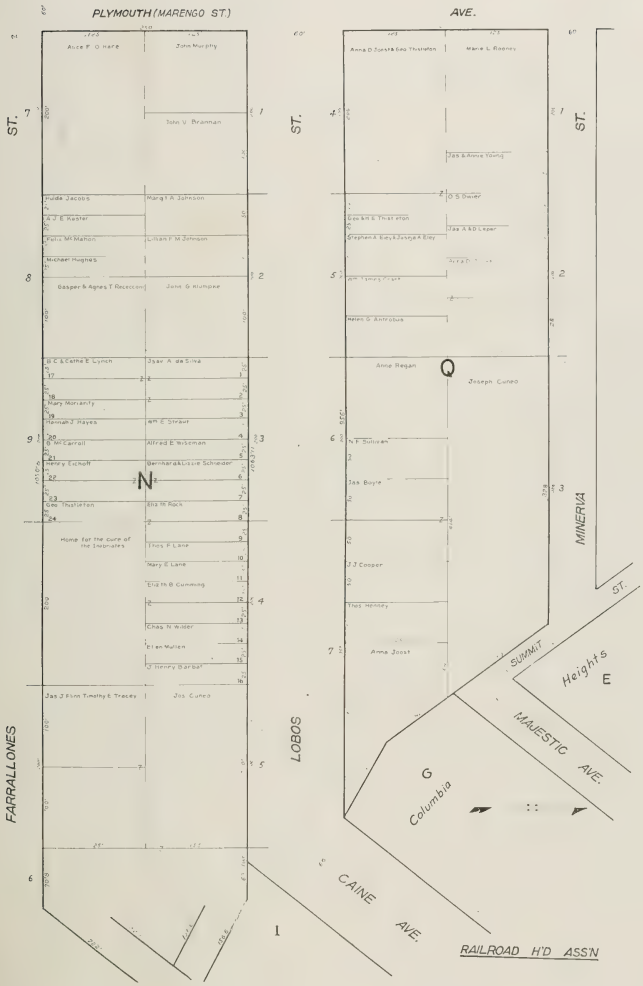
PLYMOUTH (MARENGO ST.)
AVE.
ST.
ST.
ST.
FARRALLONES
LOBOS
MINERVA
ST.
SUMMIT
Heights
E
MAJESTIC AVE.
G
Columbia
CAINE AVE.
RAILROAD H'D ASS'N
N
Q
I
Alice F. O Hare
John Murphy
John V. Brannan
Jhudie Jacobs
Marg't A. Johnson
A. E. Kester
Felix McMahon
Lilian F. M. Johnson
Michael Hughes
Gasper & Agnes T. Rezeccini
John G. Humpke
E. C. & Cathe E. Lynch
Isaac A. da Silva
Mary Moriarity
Hannah J. Hayes
Am. E. Strauf
Wm. Carroll
Alfred E. Wiseman
Henry Eichoff
Gerrhard & Louise Schneider
Geo. Thistleton
Eliz'th Rock
Home for the cure of the Inebriates
Thos. F. Lane
Mary E. Lane
Eliz'th B. Cumming
Chas. N. Wilder
Ellen Mullen
O. Henry Barbat
Jas. J. & Im. Timothy & Tracey
Jos. Cuneo
Anna D. Joost & Geo. Thistleton
Marie L. Rooney
Jas. & Annie Young
O. S. Dwier
Geo. & M. E. Thistleton
Jas. A. & D. Leper
Stephen A. Eley & Jaunge A. Eley
Wm. Timmy Clark
Helen G. Antrobus
Anna Regan
Joseph Cuneo
N. F. Sullivan
Jas. Boyle
J. J. Cooper
Thos. Hennely
Anna Joost

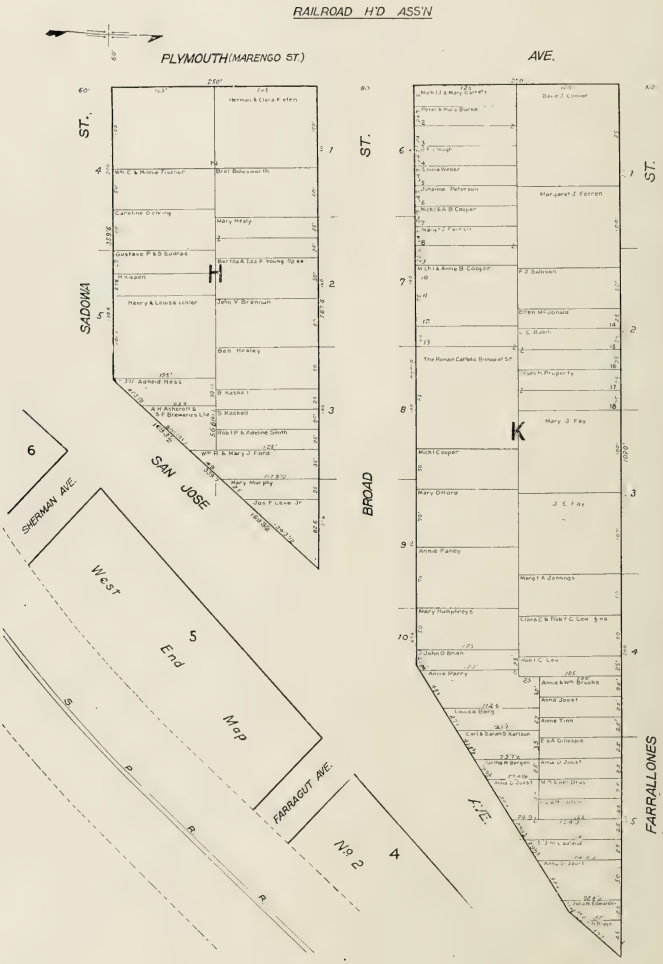
RAILROAD H'D ASS'N
PLYMOUTH (MARENGO ST.)
AVE.
ST.
SADOWA
ST.
BROAD
ST.
FARRALLONES
SAN JOSE
AVE.
SHERMAN AVE.
FARRAGUT AVE.
West End Map
No. 2
S. P. R. R.
H
K
6
5
4
Hermann & Clara Pfefferle
Wm. C. & Minnie Fischer
Brol Bohnenwirth
Caroline Oelving
Mary Healy
Gustave P. & B. Sodhras
Bertha & Ida F. Young ½ ea.
H. Kaplan
Henry & Louisa Lemer
John V. Brennan
Geo. Healey
Fill Aghelid Ness
B. Kaskel
A. H. Ashcroft & S. F. Breweries Ltd.
S. Haskell
Robt. F. & Adeline Smith
Wm. R. & Mary J. Ford
Mary Murphy
Jas. F. Love Jr.
Mich. J. & Mary Garrett
Peter & Mary Burke
C. E. Hough
Louisa Weber
Johanna Peterson
Mich. & B. Cooper
Margaret J. Ferren
Mich. & Anna B. Cooper
F. J. Sullivan
Ellen McDonald
C. C. Bolch
The Roman Catholic Bishop of S.F.
Church Property
Mary J. Fay
Mich. Cooper
Mary O'Hara
J. E. Fay
Annie Fandy
Marg't A. Jennings
Mary Humphreys
Clara C. & Robt. C. Low ½ ea.
John D. Brien
Robt. C. Low
Anne Harry
Anna & Wm. Brooks
Anna Joost
Louisa Berg
Anna Tinn
Carl & Sarah S. Karlson
E. & R. Gillespie
Martha R. Bergen
Anna U. Joost
Anna C. Joost
M. & Jane Dias
Anna C. Joost
J. J. & L. Leonard
Anna C. Joost
John N. Edwards
Mich. Joost

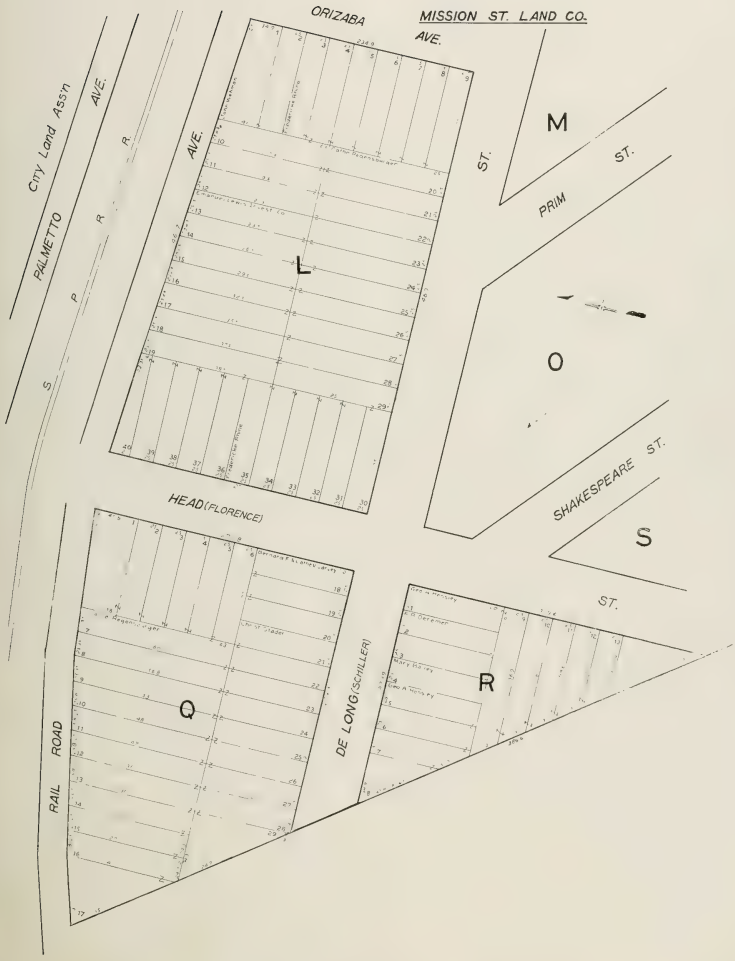
ORIZABA AVE.
MISSION ST. LAND CO.
City Land Ass'n
PALMETTO AVE.
S. P. R. R.
AVE.
ST.
M
PRIM ST.
L
O
SHAKESPEARE ST.
S
HEAD (FLORENCE)
ST.
R
Q
DE LONG (SCHILLER)
RAIL ROAD

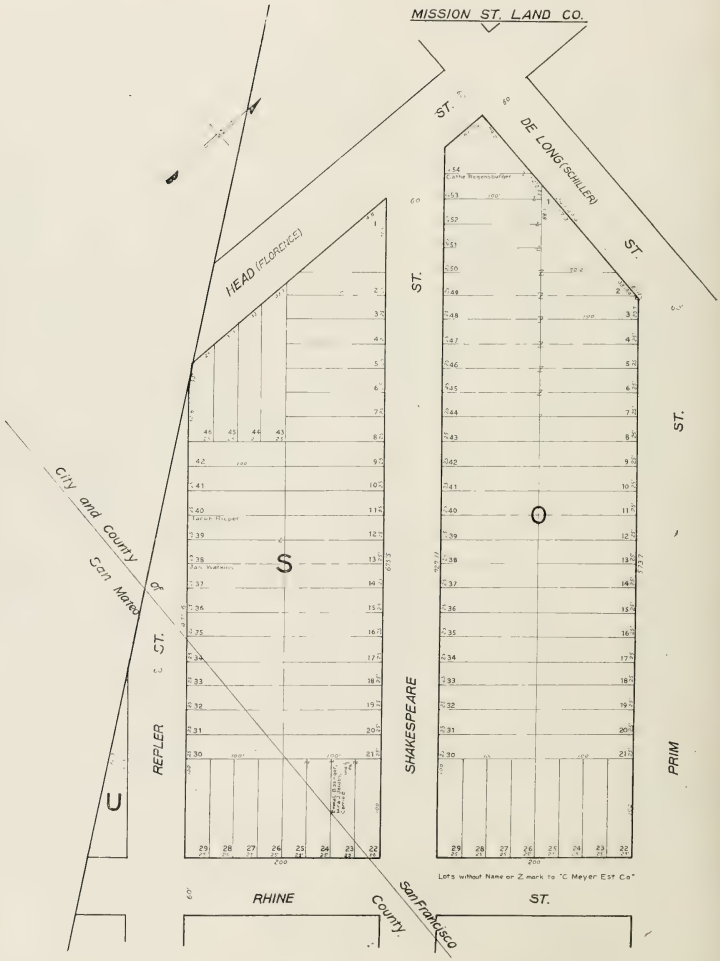
MISSION ST. LAND CO.
DE LONG (SCHILLER) ST.
HEAD (FLORICKE)
ST.
ST.
ST.
City and County of San Mateo
REPLER ST.
SHAKESPEARE
PRIM
RHINE
ST.
San Francisco County
S
O
U
Lots without Name or Z mark to "C. Meyer Est Co"

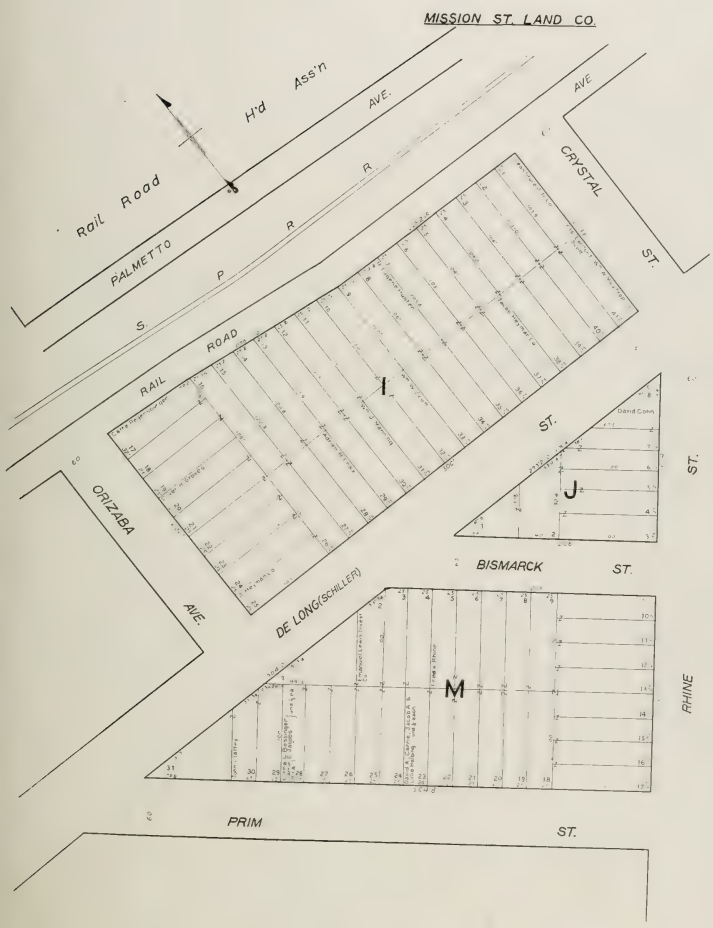
MISSION ST. LAND CO.
H'd Ass'n
AVE.
Rail Road
PALMETTO
S. P. R. R.
RAIL ROAD
CRYSTAL
AVE
ST.
I
J
M
ST.
BISMARCK ST.
ORIZABA AVE.
DE LONG (SCHILLER)
RHINE
PRIM ST.

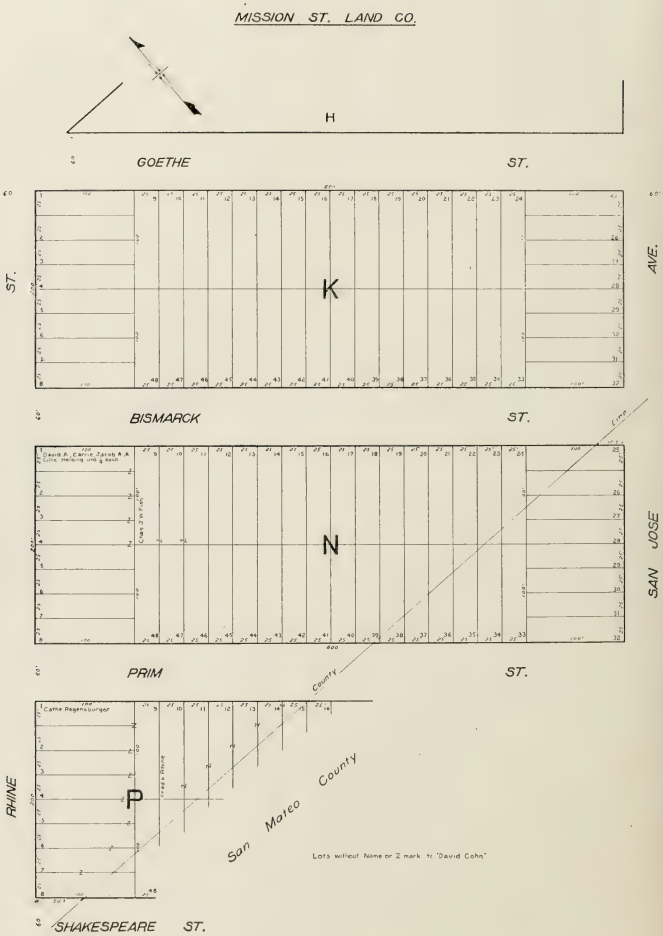
MISSION ST. LAND CO.
H
GOETHE ST.
ST.
AVE.
K
BISMARCK ST.
N
SAN JOSE
PRIM ST.
County Line
RHINE
P
San Mateo County
Lots without Name or 2 mark to "David Cohn"
SHAKESPEARE ST.

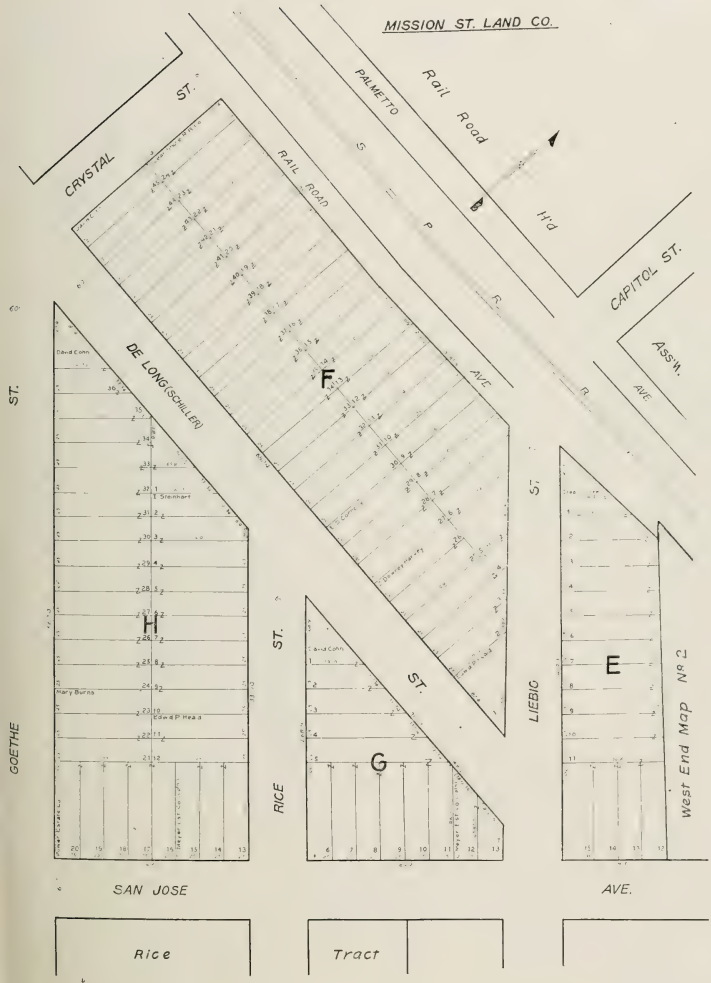
MISSION ST. LAND CO.
Rail Road
PALMETTO
ST.
CRYSTAL
RAIL ROAD
S. P. R. R.
H'd
CAPITOL ST.
Ass'n.
AVE.
DE LONG (SCHILLER)
F
AVE.
ST.
GOETHE
H
Mary Burns
ST.
RICE
G
ST.
LIEBIG
E
West End Map No 2
SAN JOSE
AVE.
Rice
Tract

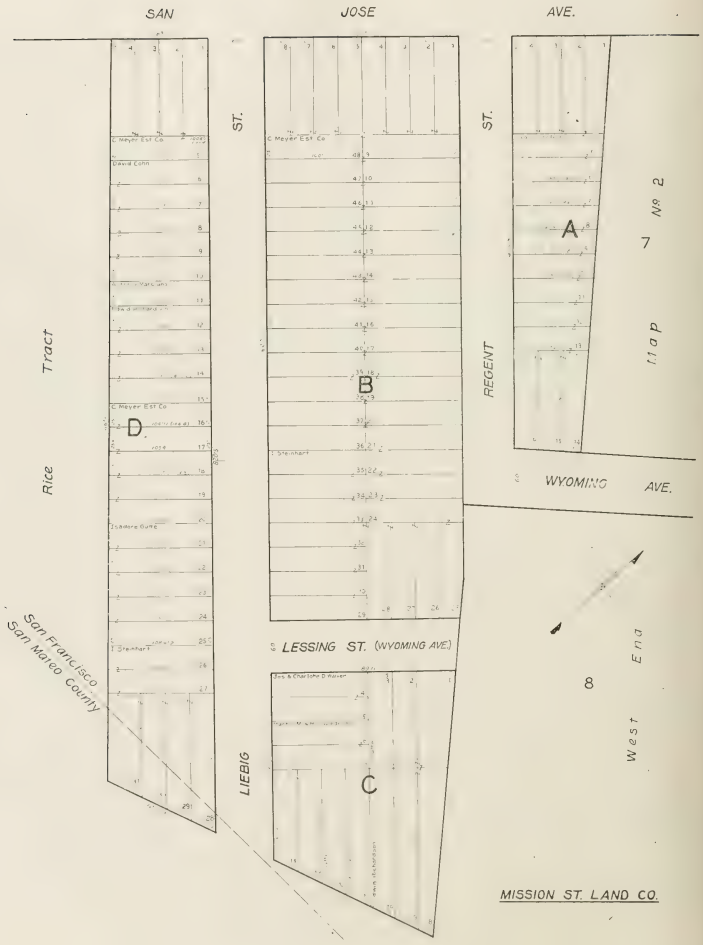
SAN
JOSE
AVE.
ST.
ST.
REGENT
Map No 2
7
A
B
C
D
Rice Tract
C. Meyer Est Co
David Cohn
J. Steinhart
LESSING ST. (WYOMING AVE.)
WYOMING AVE.
LIEBIG
San Francisco
San Mateo County
8
West End
MISSION ST. LAND CO.

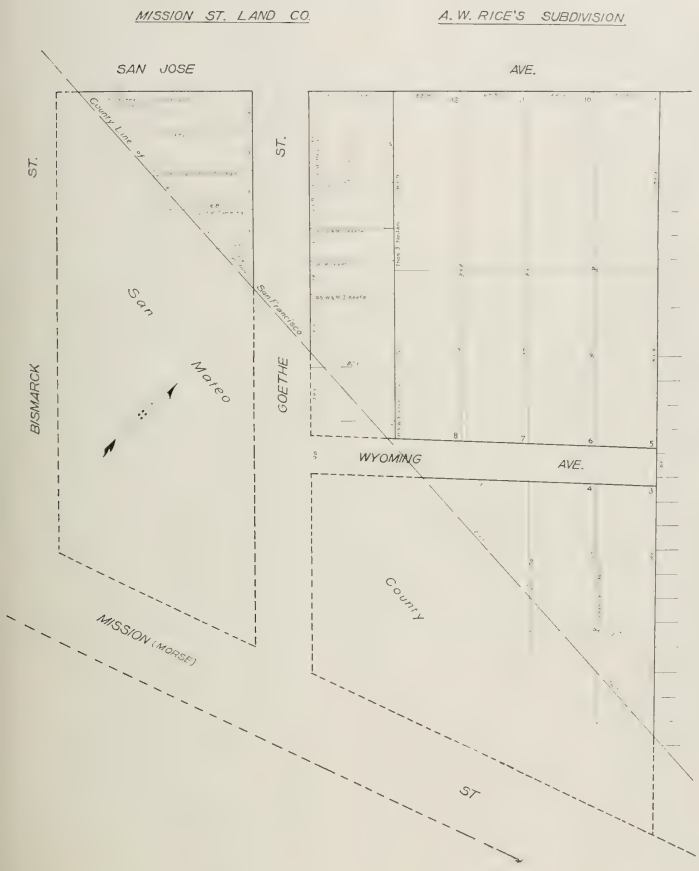
MISSION ST. LAND CO.
A. W. RICE'S SUBDIVISION
SAN JOSE
AVE.
County Line of
San Francisco
ST.
ST.
San
Mateo
BISMARCK
GOETHE
WYOMING
AVE.
County
MISSION (MORSE)
ST

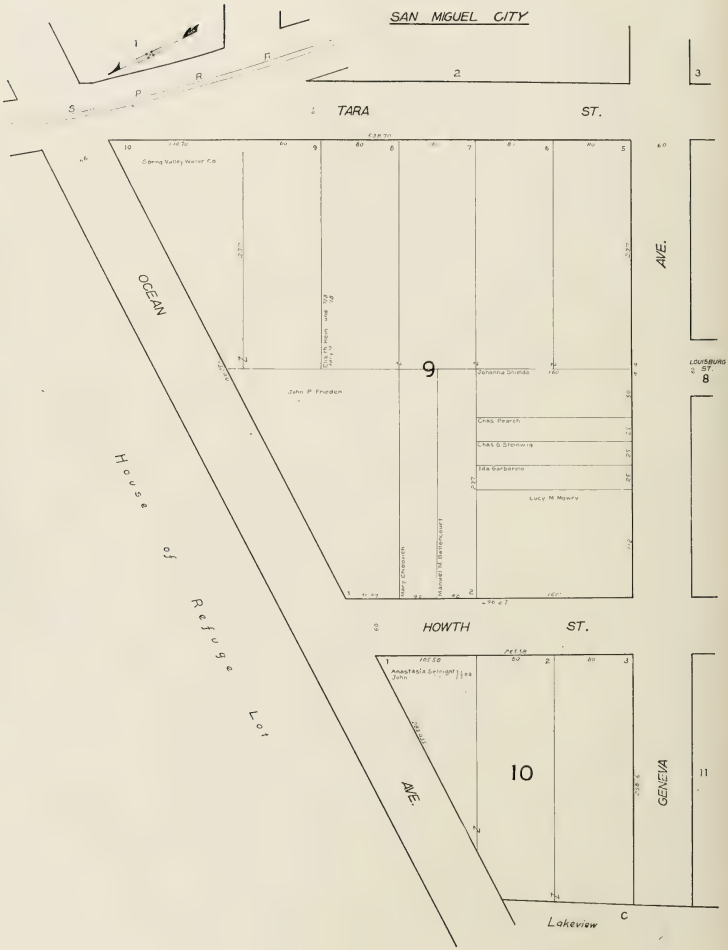
SAN MIGUEL CITY
TARA ST.
HOWTH ST.
OCEAN AVE.
House of Refuge Lot
GENEVA AVE.
LOUISBURG ST.
Lakeview
Spring Valley Water Co
John P. Freeden
Johanna Shields
Chas. Pearch
Chas. G. Stronwig
Ida Gerbarino
Lucy M. Mowry
Mary Chesnuth
Samuel N. Bettencourt
Anastasia Seiringer
John
9
10
8
11

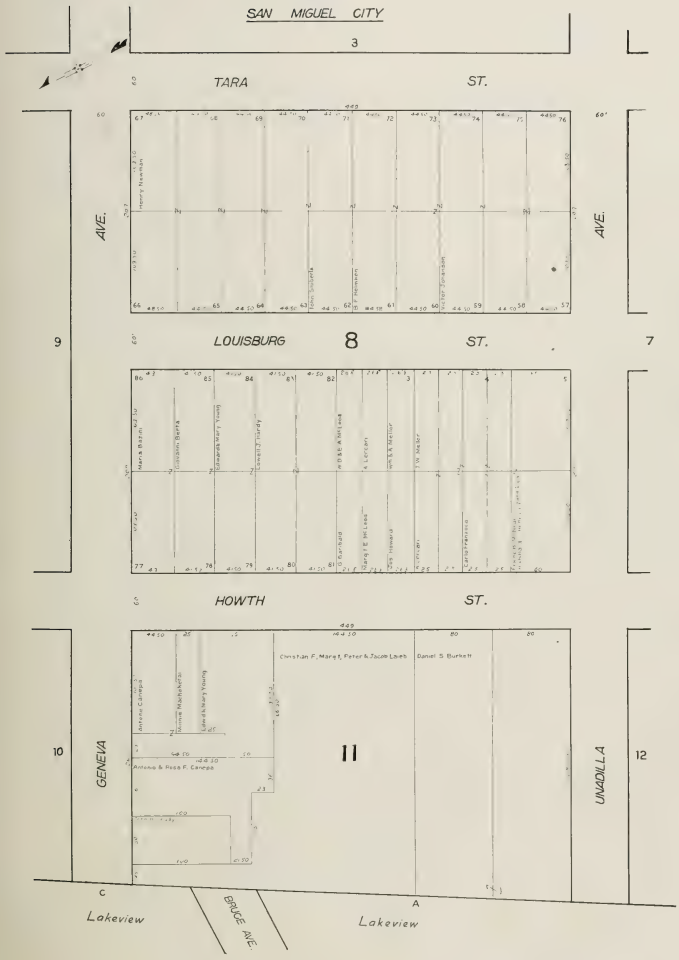
SAN MIGUEL CITY
3
TARA ST.
AVE.
AVE.
9
7
LOUISBURG ST.
8
HOWTH ST.
10
12
GENEVA
UNADILLA
11
Christian F. Maret, Peter & Jacob Lamb
Daniel S. Burkett
Antonio & Rosa F. Canepa
C
A
Lakeview
BRUCE AVE.
Lakeview

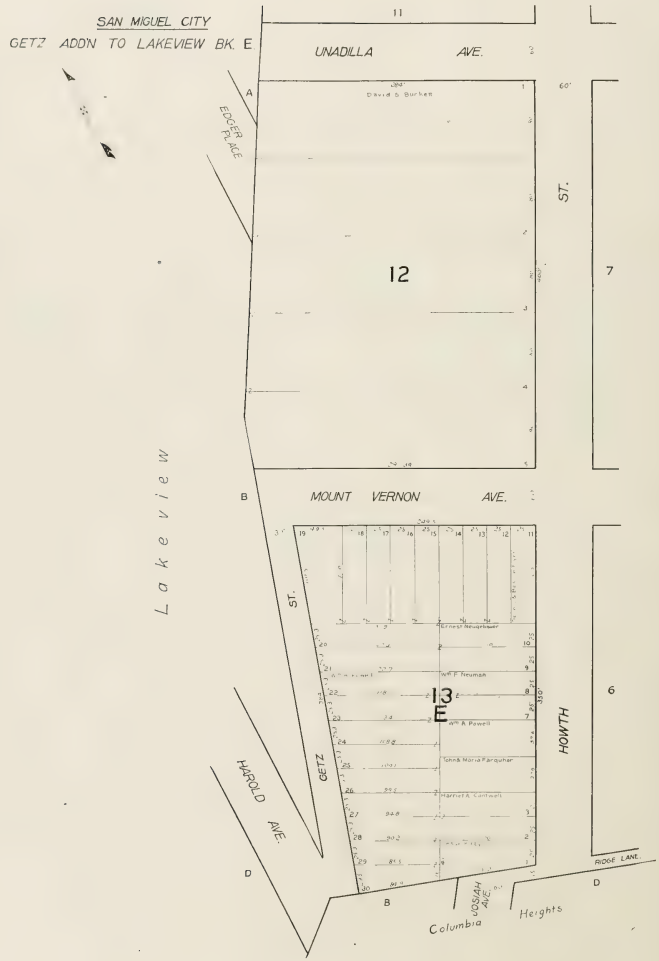
SAN MIGUEL CITY
GETZ ADD'N TO LAKEVIEW BK. E
UNADILLA AVE.
EDGER PLACE
David S. Burkes
12
ST.
7
Lakeview
MOUNT VERNON AVE.
ST.
Ernest Neuerbauer
Wm. F. Neuman
13
E
Wm. A. Powell
John & Maria Farquhar
Harriet A. Cantwell
HOWTH
6
HAROLD AVE.
GETZ
RIDGE LANE
JOSIAH AVE.
Columbia Heights

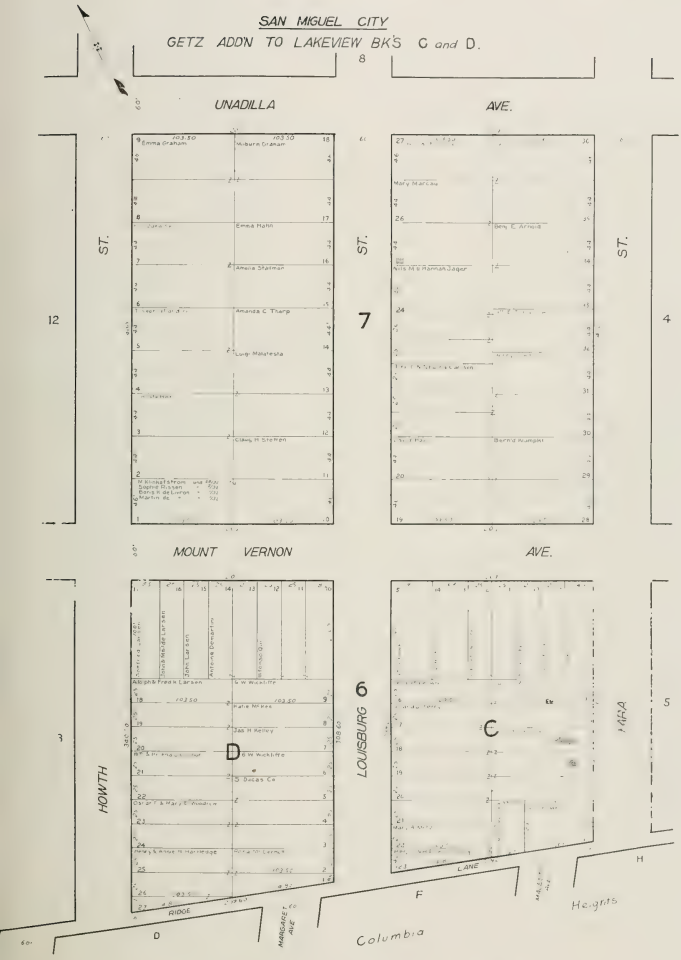
SAN MIGUEL CITY
GETZ ADD'N TO LAKEVIEW BK'S C and D.
UNADILLA AVE.
MOUNT VERNON AVE.
HOWTH ST.
LOUISBURG ST.
HARA ST.
12
7
4
3
6
5
D
C
Emma Graham
Mary Marcus
Emma Hahn
Amelia Stelman
Amanda C Tharp
Lucy Malatesta
Clara H Stelmen
Bernd Kumpart
Alpha Frank Larsen
Jas H Kelley
D Dacas Co
RIDGE
MARGARET AVE
LANE
F
H
Heights
D
Columbia

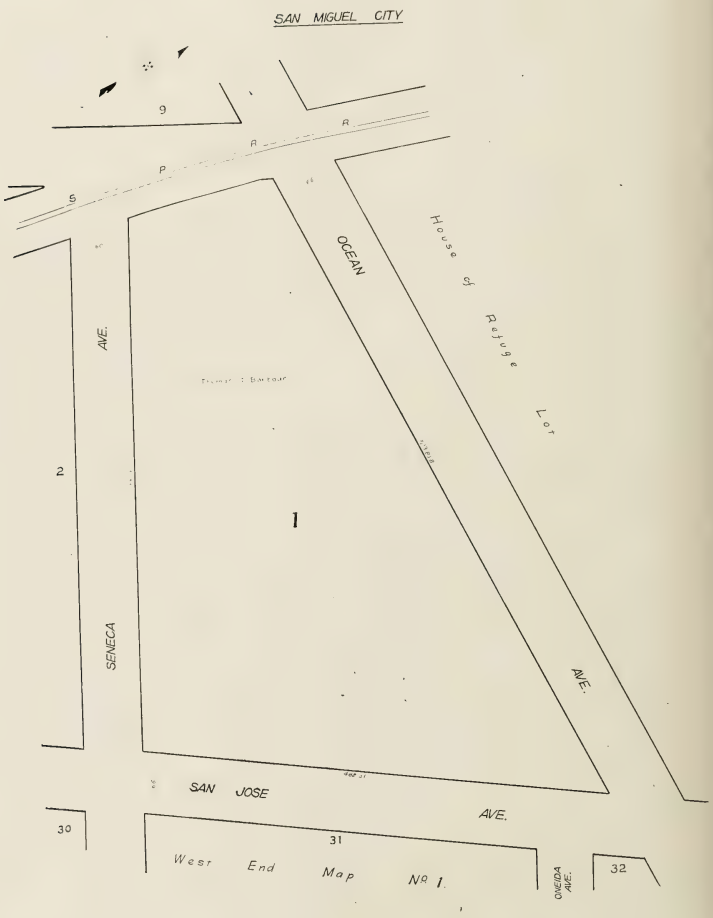
SAN MIGUEL CITY
9
R
R
P
S
OCEAN
AVE.
House of Refuge Lot
2
1
SENECA
AVE.
SAN JOSE
AVE.
30
31
West End Map No 1.
ONEIDA AVE.
32

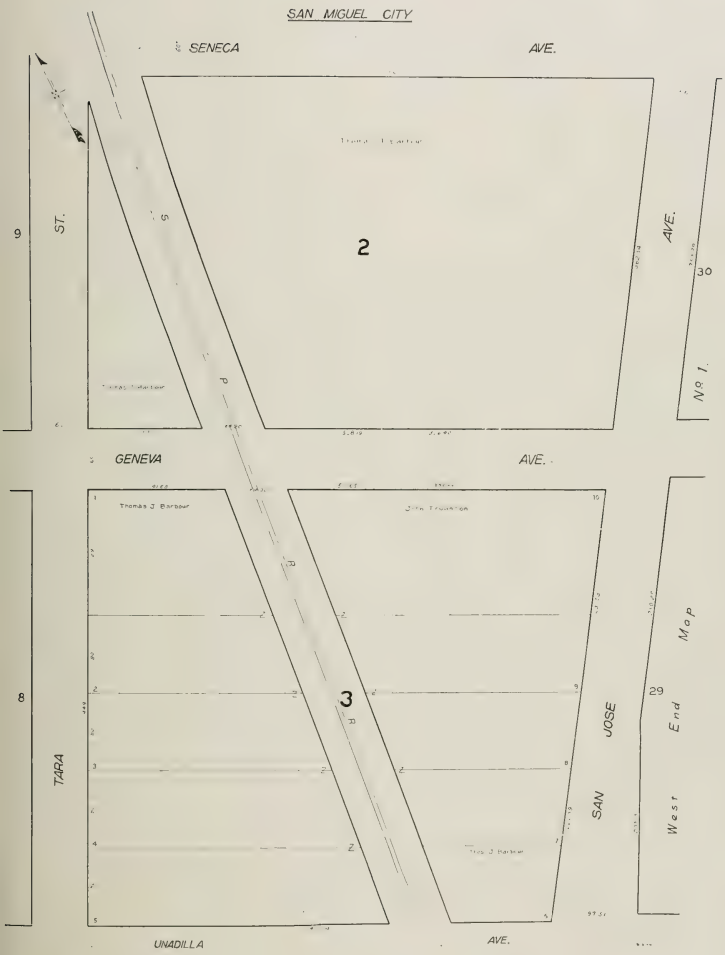
SAN MIGUEL CITY
SENECA
AVE.
9
ST.
2
AVE.
30
No 1.
GENEVA
AVE.
Thomas J Barbour
3
8
TARA
SAN JOSE
29
Map
End
West
UNADILLA
AVE.

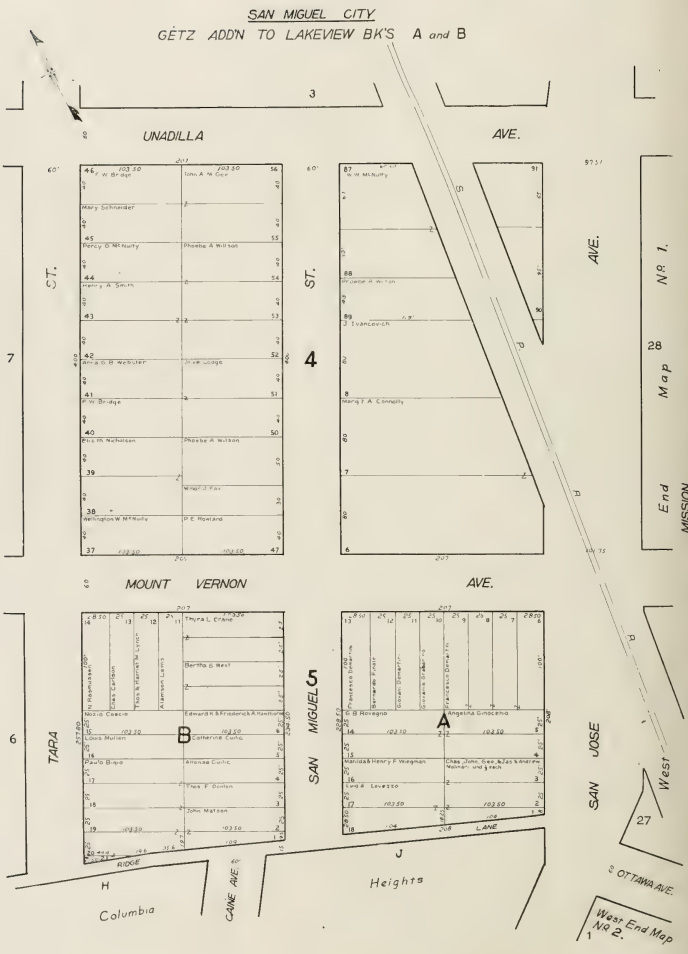
SAN MIGUEL CITY
GETZ ADD'N TO LAKEVIEW BK'S A and B
UNADILLA
AVE.
ST.
MOUNT VERNON
AVE.
TARA
SAN MIGUEL
SAN JOSE
AVE.
Map No 1.
End MISSION
West
Heights
Columbia
RIDGE
CANE AVE
LANE
S. OTTAWA AVE.
West End Map No 2.

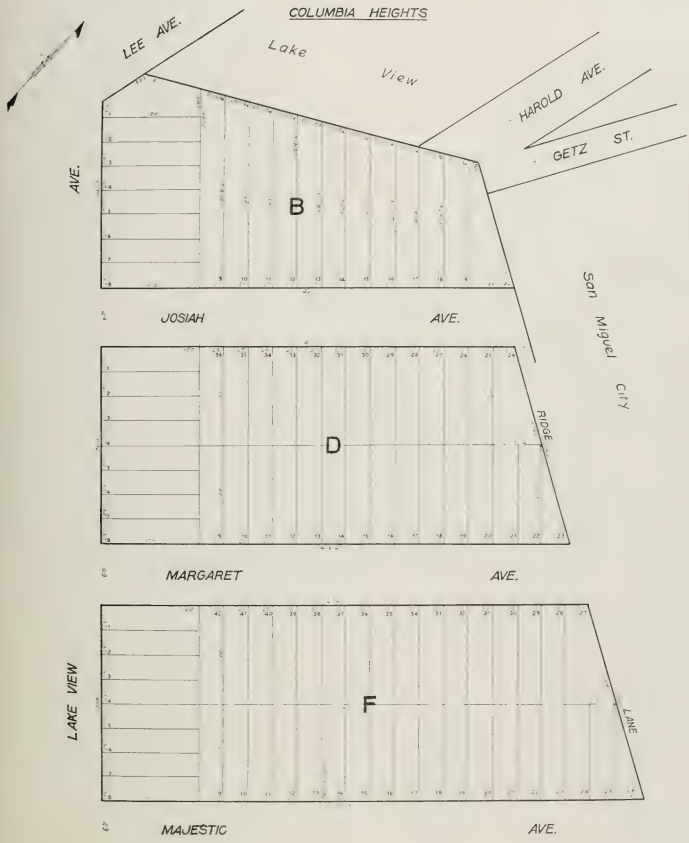

Lots without frame or 2 mark to "John Cane"

Fig. 11.

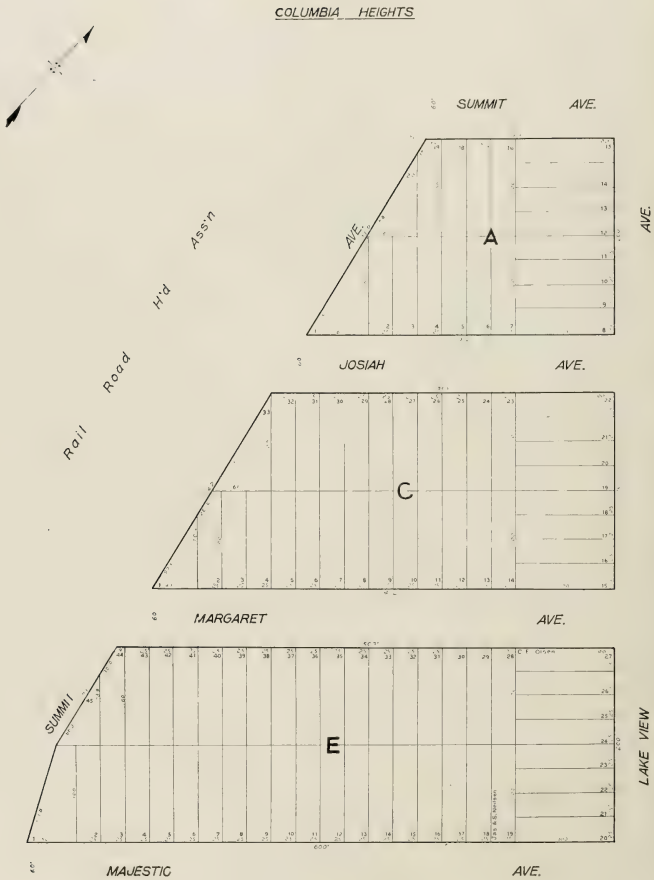
COLUMBIA HEIGHTS
SUMMIT AVE.
AVE.
A
AVE.
JOSIAH AVE.
Rail Road H'd Ass'n
C
MARGARET AVE.
SUMMIT
E
LAKE VIEW
MAJESTIC AVE.
Lots without Name or Z mark to "John Caine"

COLUMBIA HEIGHTS

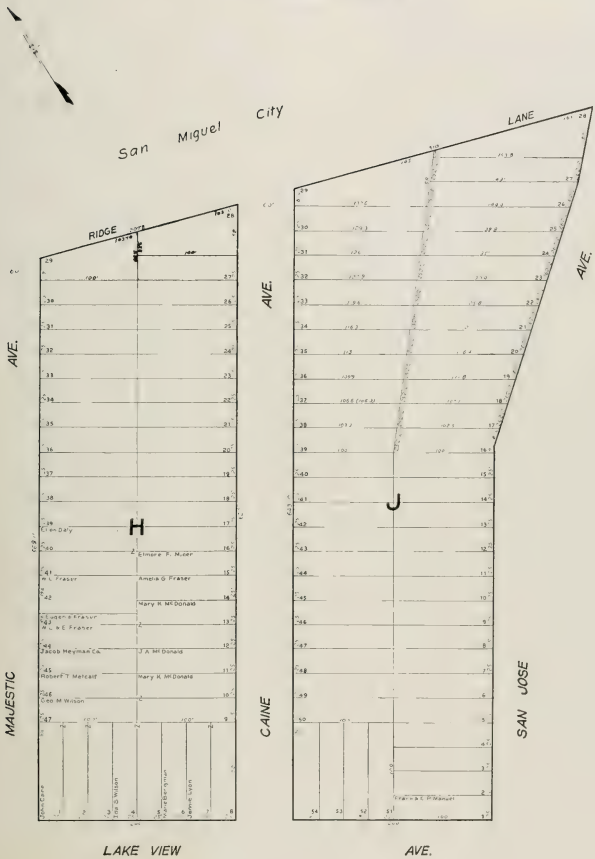

Lots without Name or 2 mark to "John Caine"

COLUMBIA HEIGHTS



Lots without Name or Z mark to "John Caine"

SECTION 2

CASTRO ST. ADDN MAP "A"

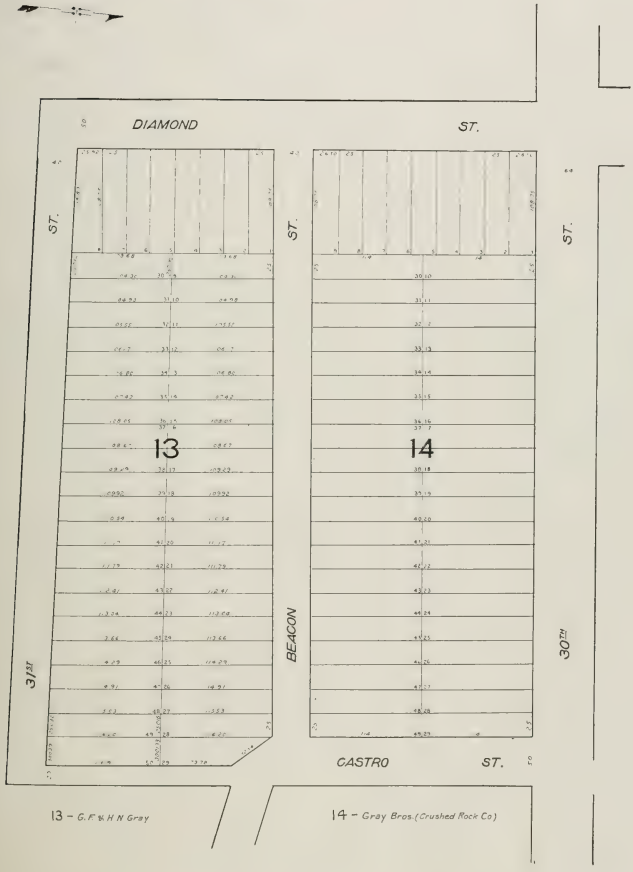

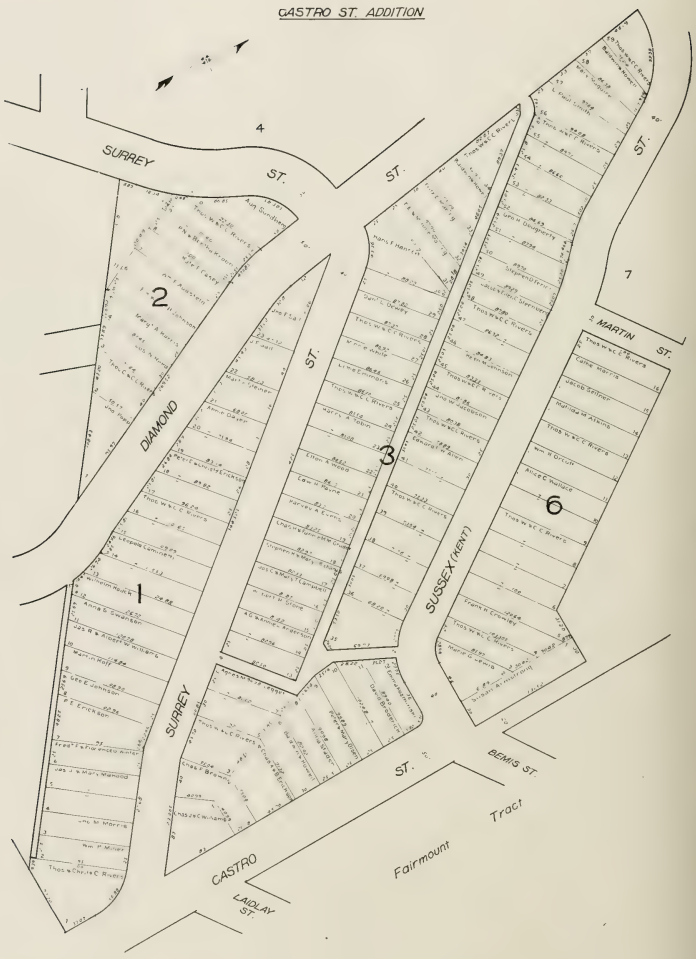
CASTRO ST. ADDITION
SURREY ST.
DIAMOND ST.
SUSSEX (KENT) ST.
S MARTIN ST.
SURREY ST.
CASTRO ST.
BEMIS ST.
LAIDLAY ST.
Fairmount Tract
1
2
3
4
6
7

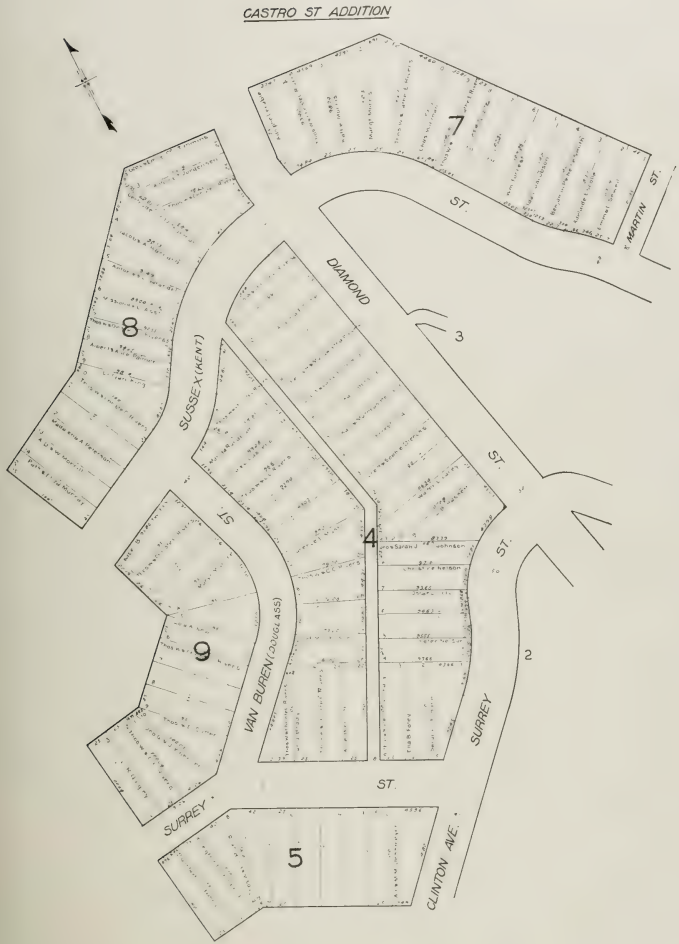
CASTRO ST ADDITION
7
8
9
4
5
3
2
MARTIN ST.
ST.
DIAMOND
ST.
ST.
SUSSEX (KENT)
ST.
VAN BUREN (DOUGLASS)
SURREY
SURREY
ST.
CLINTON AVE.

GLEN PARK TERRACE Block A

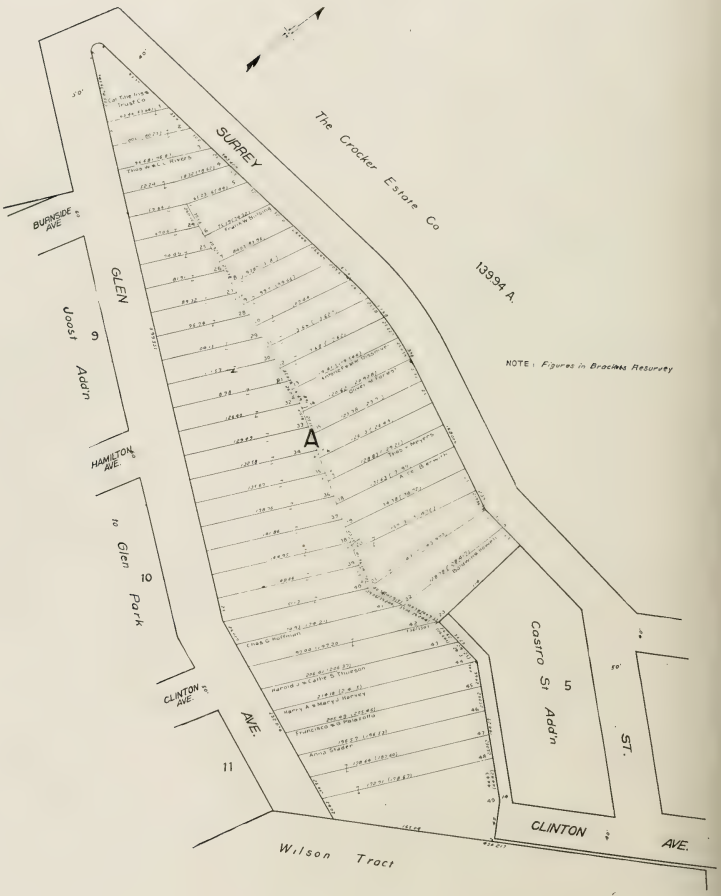

FULTON AVE.
FAIRMOUNT EXTENSION H'D
Wilson Tract
13
Extension
ST.
DIAMOND ST.
14
Mission and 30th St.
BERKSHIRE
4
2
1
3
WILDER
CHENERY ST.
CARRIE ST.
CASTRO ST.
Ass'n
Fairmount Land
NATICK ST.
ARLINGTON ST.
S. P. R. R.
Wm. H. Hapch
United Railroads of S.F.
Union Park Land Co
Anna Shaper
Home Stead Realty Co
Annie L. Easter
Am. Sherman
Rosa Hagan
Jno. Dennis
Geo. W. Jones
Edwin Schwab
Wm. Burgan
Alice Kilcen
W. E. Brandon

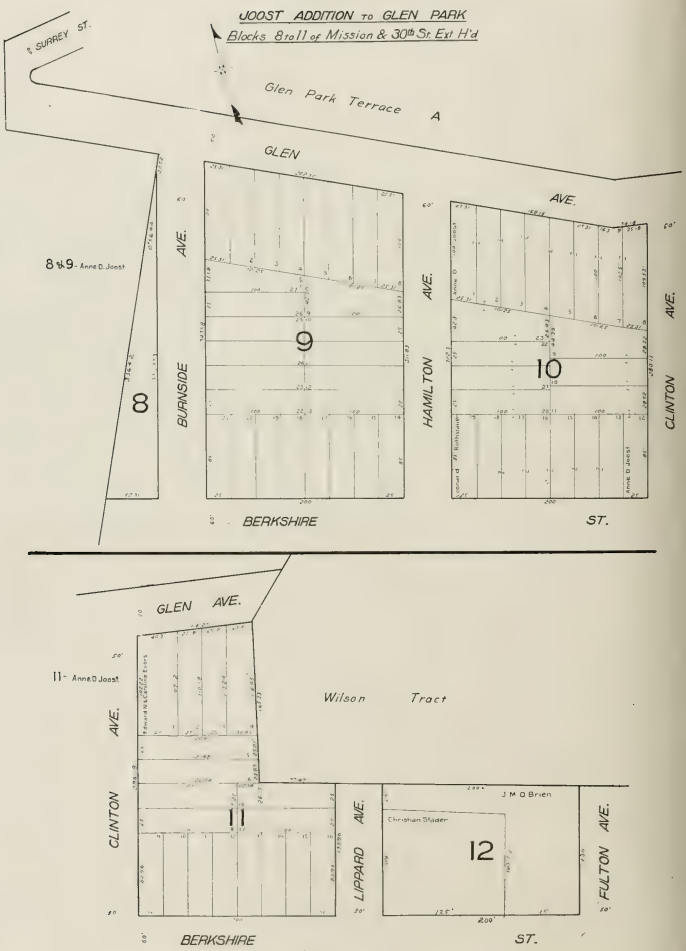
JOOST ADDITION TO GLEN PARK
Blocks 8 to 11 of Mission & 30th St. Ext H'd
S. SURREY ST.
Glen Park Terrace
A
GLEN
AVE.
8 & 9 - Anne D. Joost
8
9
10
BURNSIDE
HAMILTON
CLINTON
BERKSHIRE
ST.
GLEN AVE.
11 - Anne D Joost
Wilson Tract
CLINTON AVE.
11
LIPPARD AVE.
J. M. O'Brien
Christian Sluder
12
FULTON AVE.
BERKSHIRE
ST.

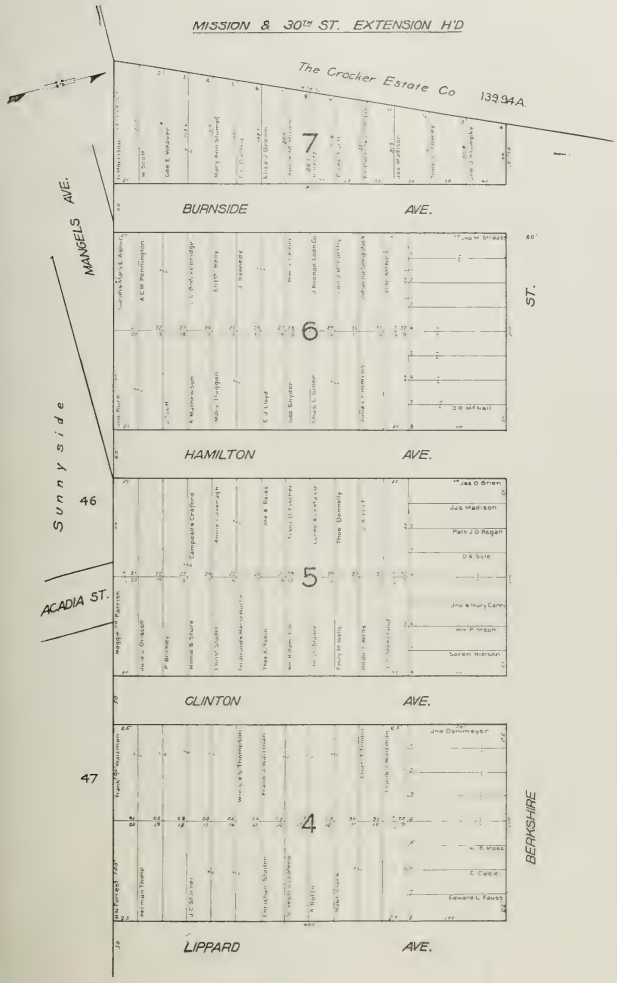
MISSION & 30TH ST. EXTENSION H'D
The Crocker Estate Co 139.94A.
7
BURNSIDE AVE.
MANGELS AVE.
6
HAMILTON AVE.
ST.
Sunny side
46
ACADIA ST.
5
CLINTON AVE.
47
4
LIPPARD AVE.
BERKSHIRE

MISSION & 30TH ST. EXTENSION H'D

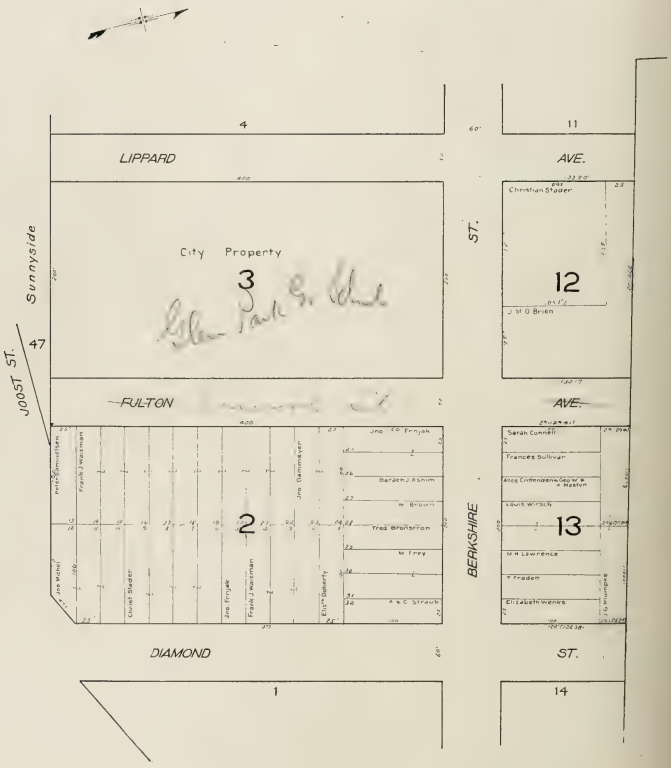

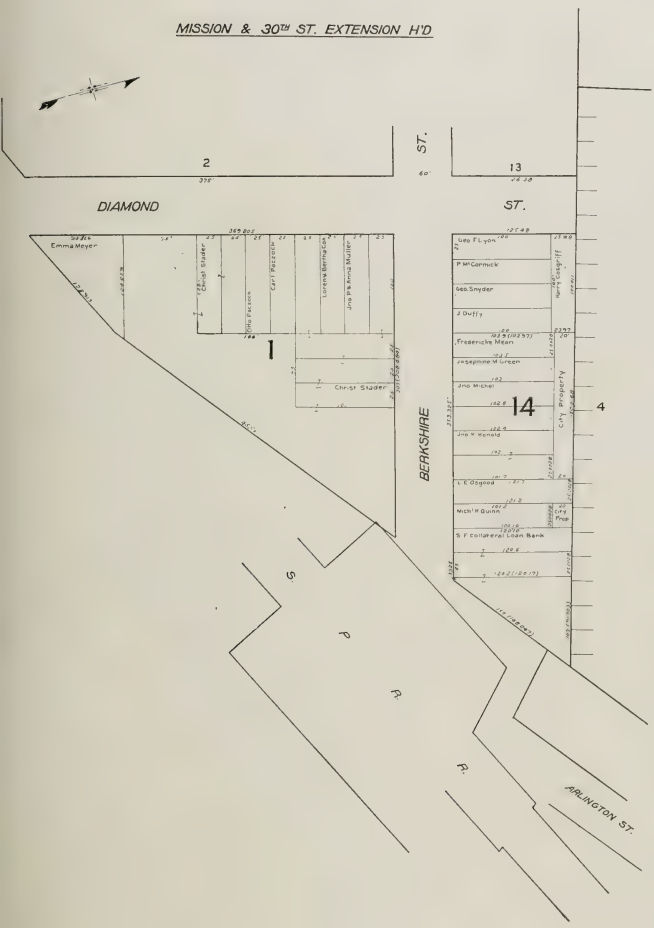
MISSION & 30TH ST. EXTENSION H'D
2
13
ST.
DIAMOND
ST.
Emma Meyer
Christ Stadler
Carl Pezzolo
Jno P & Anna Muller
1
Christ Stadler
BERKSHIRE
14
4
Geo F Lyon
P McCormick
Geo Snyder
J Duffy
Frederick Mann
Josephine M Lurgen
Jno Michel
Jno V Kynald
L E Osgood
Nich H Quinn
S F Collateral Loan Bank
City Park
S. P. R. R.
ARLINGTON ST.

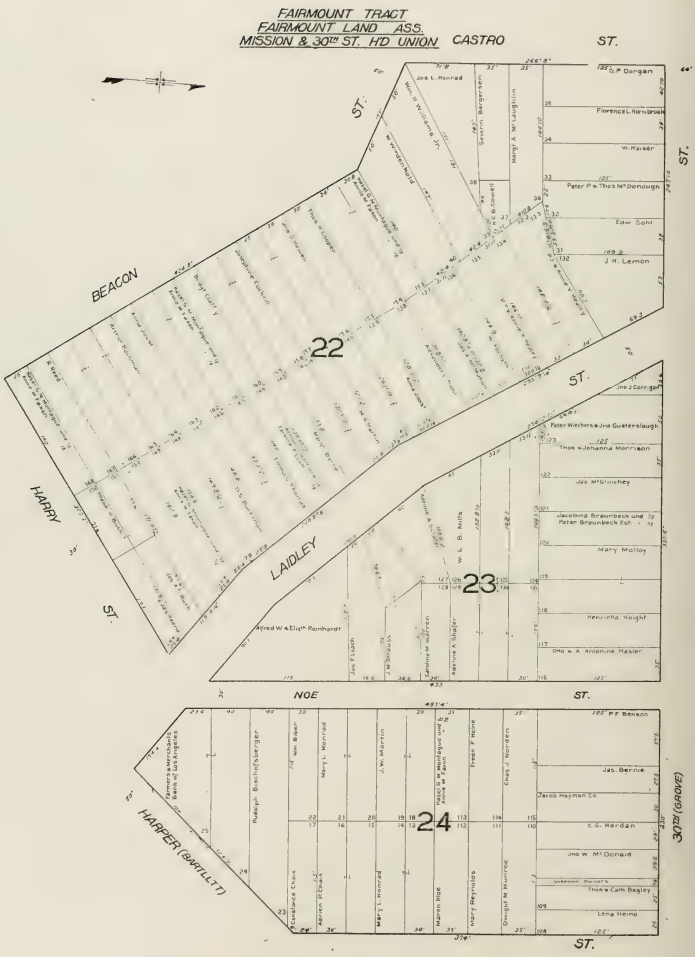
FAIRMOUNT TRACT
FAIRMOUNT LAND ASS.
MISSION & 30TH ST. HD UNION
CASTRO ST.
BEACON ST.
HARRY ST.
LAIDLEY ST.
NOE ST.
HARPER (BARTLETT) ST.
30TH (GROVE) ST.
22
23
24
Jas L. Konrad
Wm H. Williams Jr.
W. Kirkham Heirs
Seventh Bergstrom
Hugh A. McLaughlin
W. E. B. Gowell
Thos. Schweiger
Geo. F. Dorgan
Florence L. Hornbrook
W. Kaiser
Peter F. & Thos. McDonough
Edw. Sohl
J. H. Lemon
Jno. J. Corrigan
Peter Walchers & Ina Gustenslough
Thos. & Johanna Morrison
Jas. McGlinchey
Jacobina Braunbeck und Peter Braunbeck Est. & tr.
Mary Molloy
Henricha Voight
Otto & A. Antonine Hasler
Alfred W. & Elizth Reinhardt
Jos. F. Lilgh
W. Sullivan
Caroline K. Wolfram
Katrine A. Shaler
W. L. D. Smith
Kenna A. Smith
Jas. Bernie
Jacob Heyman Co.
C. G. Nordan
Jno. W. McDonald
Thos. & Calh. Begley
Lena Heing
Mary Reynolds
Dwight M. Munroe
Chas. J. Norden
Fred. F. Hicks
Hans G. & Mary Jurgensen und Hans G. & Mary Jurgensen
Mary L. Konrad
J. W. Martin
Maren Rice
Mary L. Konrad
Katrina R. Crook
Wm. Baker
Rudolph Bischofsberger
James Lawson Bank of Los Angeles
P. F. Benson

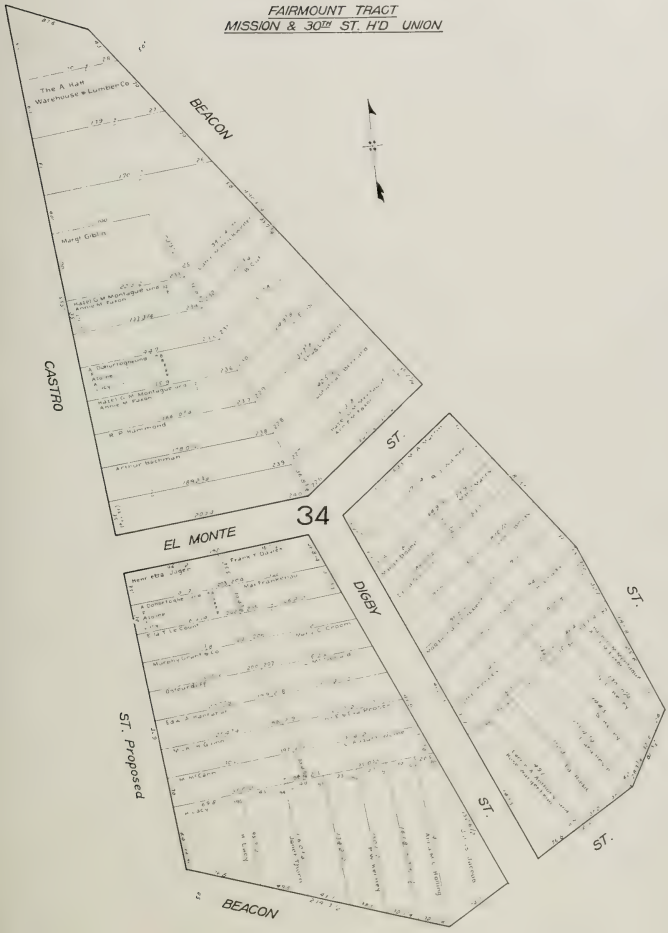
FAIRMOUNT TRACT
MISSION & 30TH ST. H'D UNION
BEACON
CASTRO
EL MONTE
34
DIGBY
ST.
ST.
ST.
ST.
ST. Proposed
BEACON

g. 12.

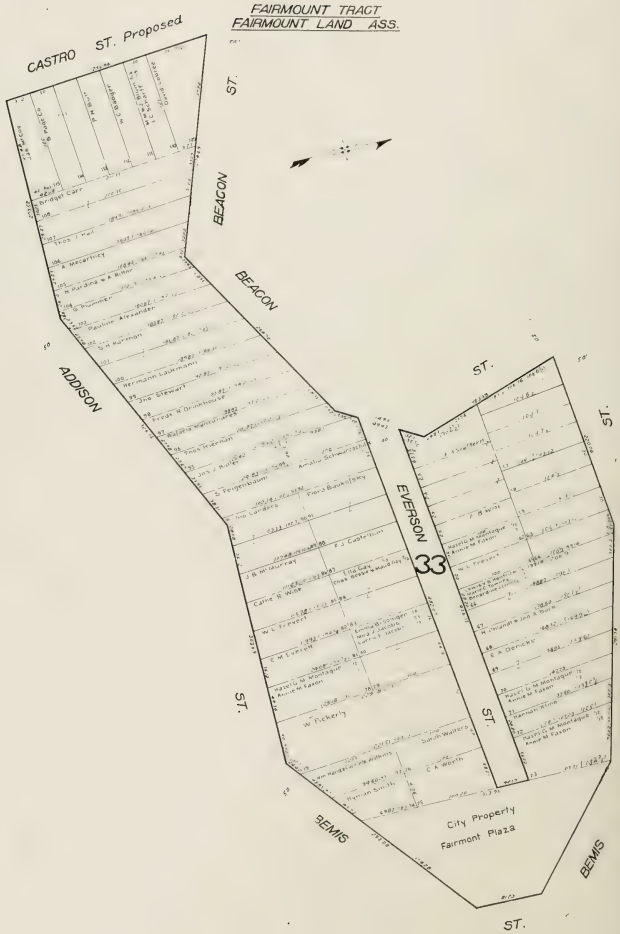
FAIRMOUNT TRACT
FAIRMOUNT LAND ASS.
CASTRO ST. Proposed
BEACON ST.
BEACON
ADDISON
EVERSON
33
ST.
ST.
ST.
ST.
BEMIS
BEMIS
ST.
City Property
Fairmont Plaza

FAIRMOUNT TRACT
FAIRMOUNT LAND ASS.
MISSION & 30TH ST. H'D UNION
CASTRO
ST. Proposed
BEMIS
ST.
ST.
ADDISON
32
Anna Jacobs
M. A. Martin
Jno. G. Klumphe
H. S. Greely
Mary Ann Bryan
Chas. A. Worth
Thos. B. Coghill
Jno. Jurgens
Mrs. Anna M. Falon
Thos. Norton
Adam G. Beaer
A. Jackson

FAIRMOUNT TRACT
FAIRMOUNT LAND ASS.
MISSION & 30TH ST. H'D ASS.

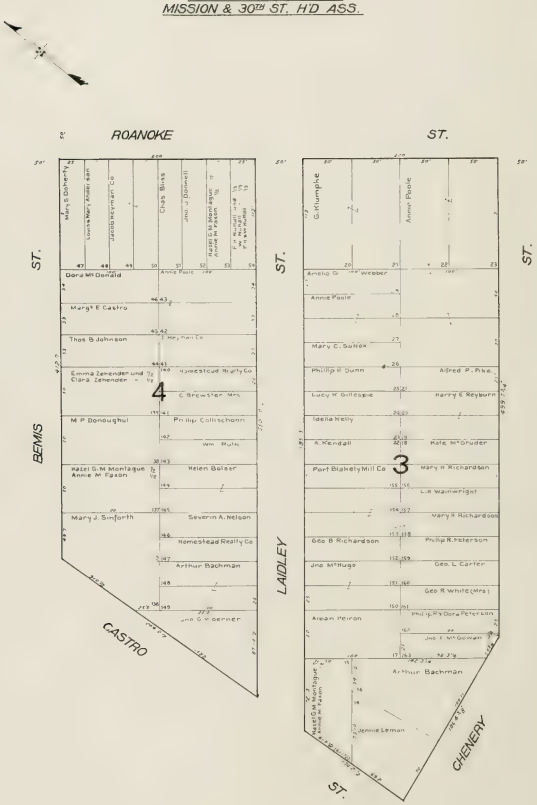

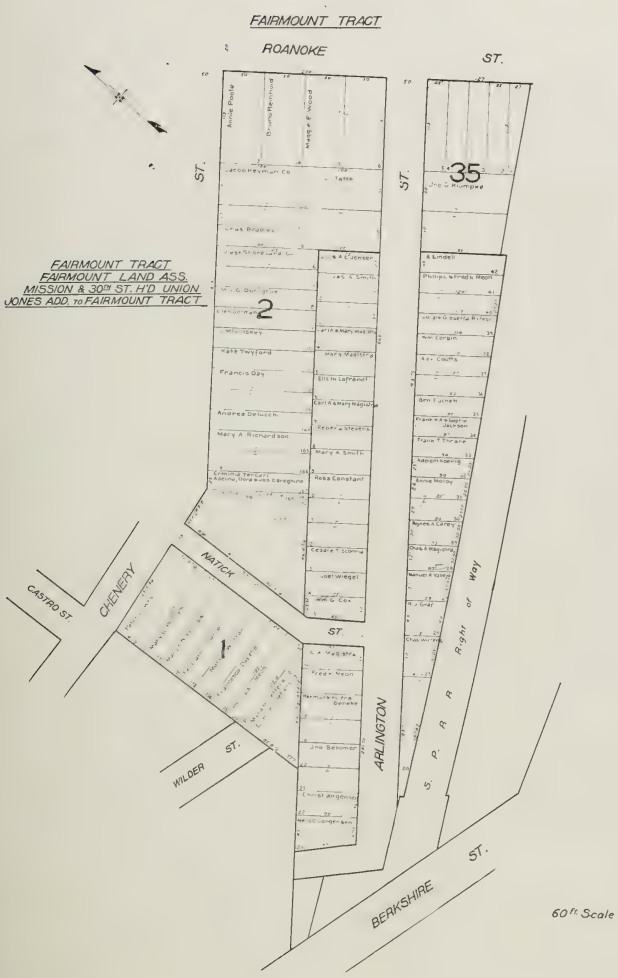
FAIRMOUNT TRACT
ROANOKE
ST.
ST.
ST.
FAIRMOUNT TRACT
FAIRMOUNT LAND ASS.
MISSION & 30TH ST. H'D UNION
JONES ADD. to FAIRMOUNT TRACT
2
35
1
NATICK
ST.
CHENERY
CASTRO ST.
WILDER
ST.
ARLINGTON
S. P. R. R. Right of Way
BERKSHIRE
ST.
60 ft. Scale


FAIRMOUNT TRACT
FAIRMOUNT LAND ASS.
MISSION & 30th ST. HD UNION
MIGUEL ST.
ST.
ST.
ST.
MATEO ST.
DEMIS
LAIDLEY
CHENERY
ROANOKE ST.
12
11
5
6
Wilhelmina Crow
Mary B. Dougherty
Jennie Lenon
Hazel M. Montague
Annie M. Faxon
Helen M. Rutherford
Geo. J. Reber
Thos Barry
Geo. Jas. Zenender
Hazel M. Montague
Annie M. Faxon
Juliet L. Conlan
Peter Kline Nilson
Thos. Fleming P. Roach
L. Nopper
Anna D. Allist
Margaret A. Cummings
Elizb'th Hartman
Geo C. Smart
Geo. & Mary J. Kerrigan
Mathais Duckgelachel
Thos R. Cassidy
Geo C. Smart
Chas F. Hartcourt
Frederika Kroll
Jno. & Mary Spade
Erik A. Ehlund
Lucice Perrano
Edw. & Lenie Prosen
Chas F. Walker
W. J. Tolten
Wm. H. Miller
Helen S. Meyer
Annie Poole
Rebecca Wham
Mary Holland
Wm. H. Emery
Nelle Andrews
Christian Brewster (Mrs)
Wm. J. Forster
Chas. W. Mayer
Wm. W. Hardiston
Robt Hardiston
P. S. Allenburg
Geo Reid
P. H. Allenburg
E. F. C. Nieveyer
Annie Poole
Geo Reid
Kate M. McCarthy
Mary Boyle
Peter Berticisen
Marie J. Johnson
Sarah A. Madden
Robt M. McMillan
Rose Constant
W. E. Holmes
Anna L. Hardiman
Rose Constant

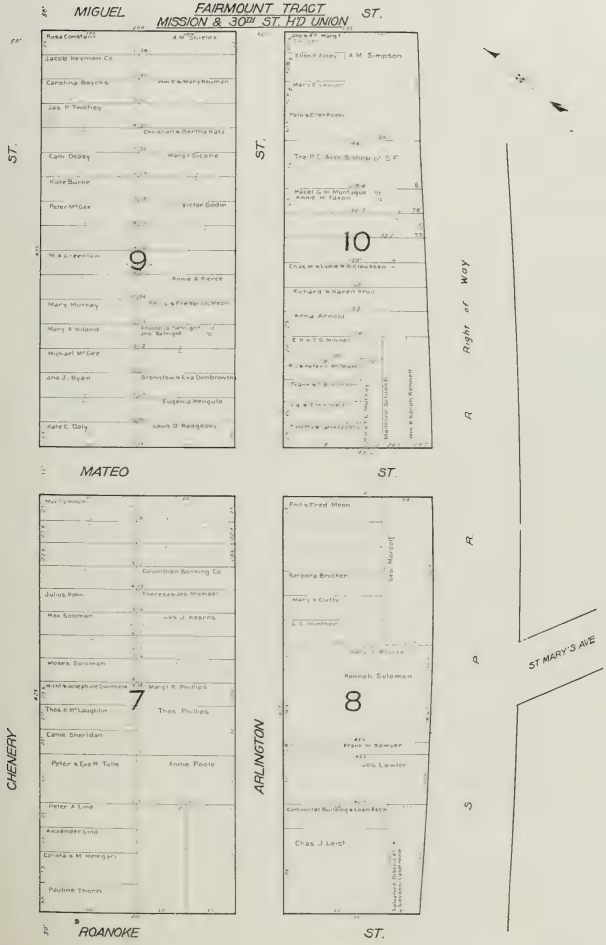
MIGUEL
FAIRMOUNT TRACT
MISSION & 30TH ST. HTD UNION
ST.
ST.
ST.
Rosa Cornbach
A M Shields
Jacob Heyman Co
Carolina Beyeles
Wm F & Mary Neuman
Jas P Twohey
Christian & Bertha Katz
Calm Deasy
Margt Sicoke
Kate Burke
Peter McGee
Victor Godin
M A Greenlaw
9
Annie A Pierce
Mary Murray
Mary A Noland
Michael McGee
Jno J. Ryan
Bronstowe & Eva Dombrowski
Eugenia Mengula
Kate C. Daly
Louis O Radgeski
Ellen F Foley
A M Simpson
Mary E Lawler
Peter & Ellen Reedy
The R C. Aver Bishop of S F
Hazel G M Montague
Annie M Falson
10
Chas M & Lydia N & Claus Seen
Richard & Karen Knut
Anna Arnolu
Right of Way
R
R
R
S
MATEO
ST.
Max Lemmer
Columbian Banking Co
Julius Rohn
Theresa & Jas Michael
Max Soloman
Jas J. Kearns
Moses Soloman
Mich & Josephine Zumwalt
Margt R. Phillips
Thos H McLaughlin
Thos. Phillips
Cathe Sheridan
Peter & Eva M Tolle
Annie Poole
Peter A Lind
Alexander Lind
Colima & M Malagari
Pauline Thorn
CHENERY
ARLINGTON
Fred & Fred Meon
Geo. Marcoff
Barbara Brucker
Mary V Cluffy
L C Winther
Hannah Solomon
8
Frank W Sawyer
Jas Lawler
Continental Building & Loan Assn
Chas J Leist
ST MARY'S AVE
ROANOKE
ST.

FAIRMOUNT TRACT
FAIRMOUNT H'D ASS.
FAIRMOUNT LAND ASS.
MISSION & 30TH ST. HD UNION

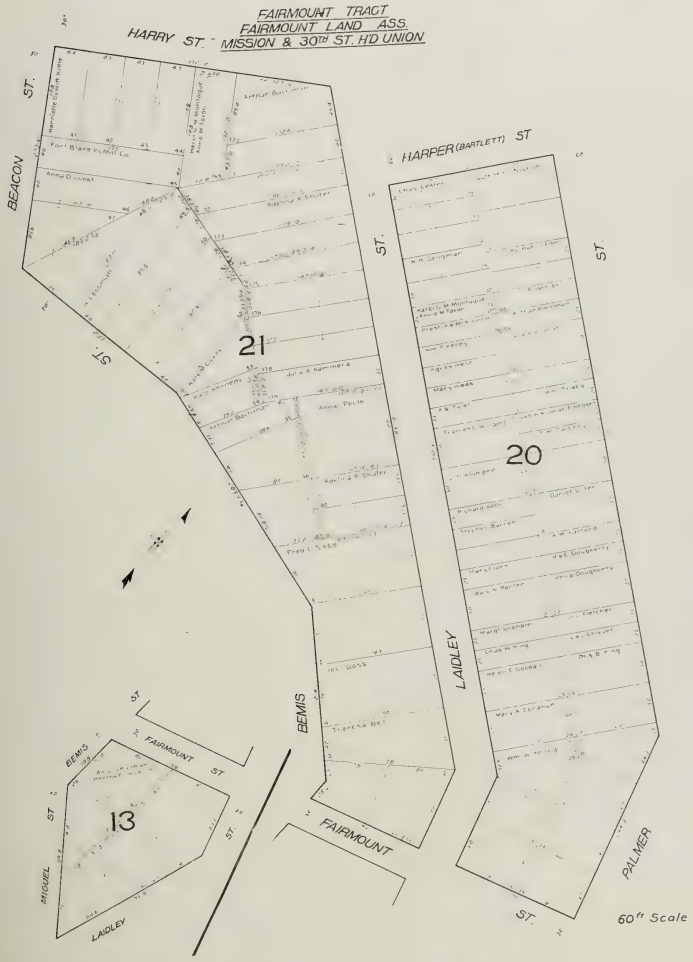
FAIRMOUNT TRACT
FAIRMOUNT LAND ASS.
MISSION & 30TH ST. HD UNION
HARRY ST.
BEACON ST.
HARPER (BARTLETT) ST
ST.
21
20
13
LAIDLEY
BEMIS
FAIRMOUNT
PALMER
MIGUEL
60 ft Scale

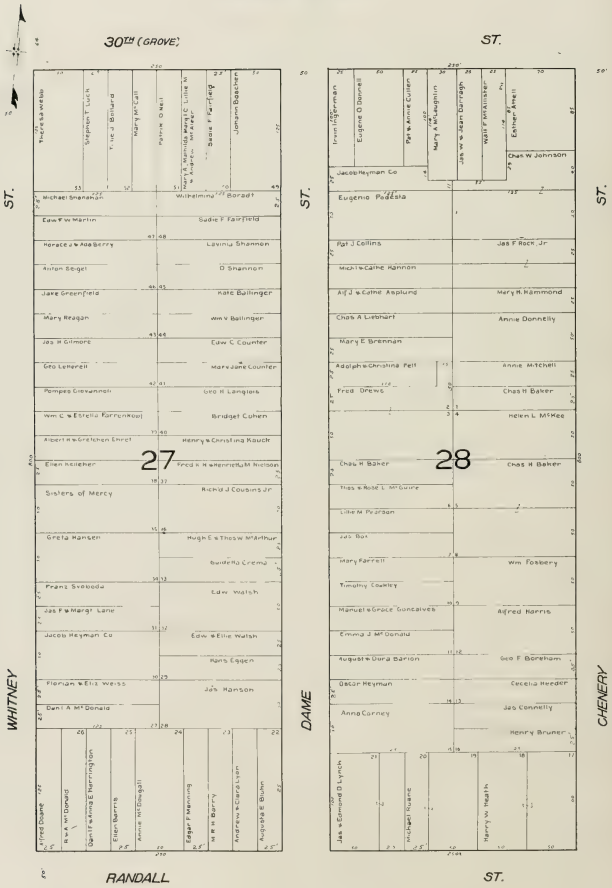
FAIRMOUNT TRACT
FAIRMOUNT H'D ASS.
30TH (GROVE)
ST.
WHITNEY
DAME
CHENERY
RANDALL
ST.
27
28
Michael Sheehan
Wilhelmina Borardt
Edw F W Martin
Sadie F Fairfield
Horace & Ada Berry
Lavinia Shannon
Anton Siegel
D Shannon
Jake Greenfield
Kate Ballinger
Mary Reagan
Wm V Ballinger
Jas H Gilmore
Edw C Counter
Geo Leverell
Mary Jane Counter
Pompeo Ciewinnoli
Geo H Langlois
Wm C & Estella Forrenkopf
Bridget Cohen
Albert & Gretchen Ehrct
Henry & Christina Kaudt
Ellen Kelleher
Fred H H & Henrietta M Nielson
Sisters of Mercy
Richd J Cousins Jr
Greta Hansen
Hugh E & Thos W McArthur
Franz Svoboda
Edw Walsh
Jas F & Margt Lane
Jacob Heyman Co
Edw & Ellie Walsh
Florian & Elis Weiss
Jas Hanson
Dan'l A McDonald
Eugenio Podesta
Pat J Collins
Jas F Rock Jr
Mich'l & Cathe Hannon
Al J & Cathe Asplund
Mary H Hammond
Chas A Lebhart
Annie Donnelly
Mary E Brennan
Adolph & Christina Pelt
Annie Mitchell
Fred Drews
Chas H Baker
Helen L McKee
Chas H Baker
Chas H Baker
Thos & Rose L McGuire
Lillie M Pearson
Jas Box
Mary Farrell
Wm Fosbery
Timothy Cowley
Manuel & Grace Gonsalves
Alfred Harris
Emma J McDonald
August & Dora Barion
Geo F Boreham
Oscar Heyman
Cecelia Heeder
Anna Carney
Jas Connelly
Henry Brunner
Jas & Edmond D Lynch
Michael Kuane
Henry W Heath

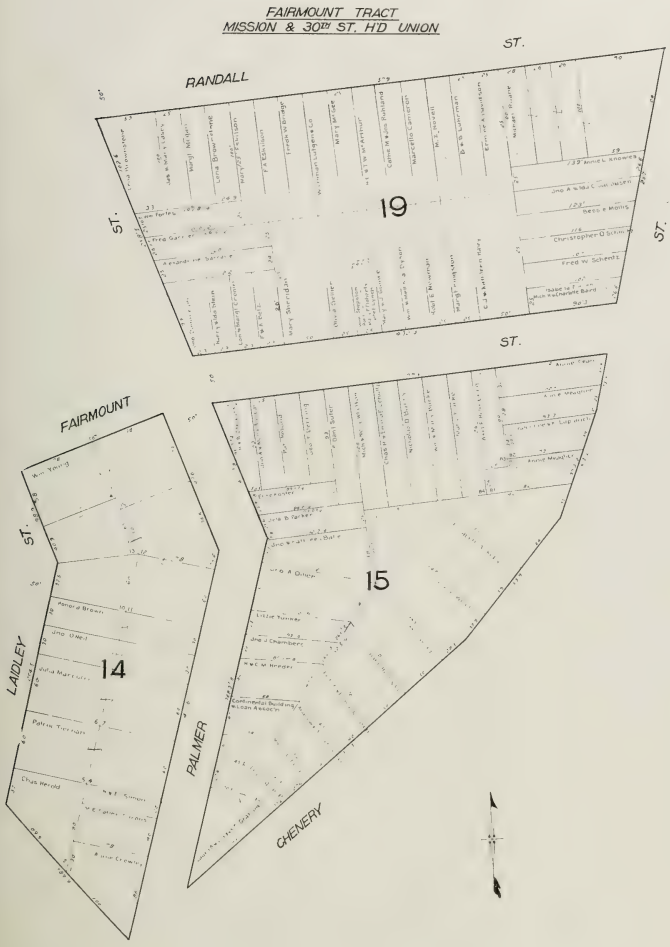
FAIRMOUNT TRACT
MISSION & 30TH ST. H'D UNION
RANDALL
ST.
19
ST.
ST.
ST.
FAIRMOUNT
ST.
LAIDLEY
14
PALMER
15
CHENERY

FAIRMOUNT TRACT
MISSION & 30TH ST. HD UNION
FAIRMOUNT LAND ASS.

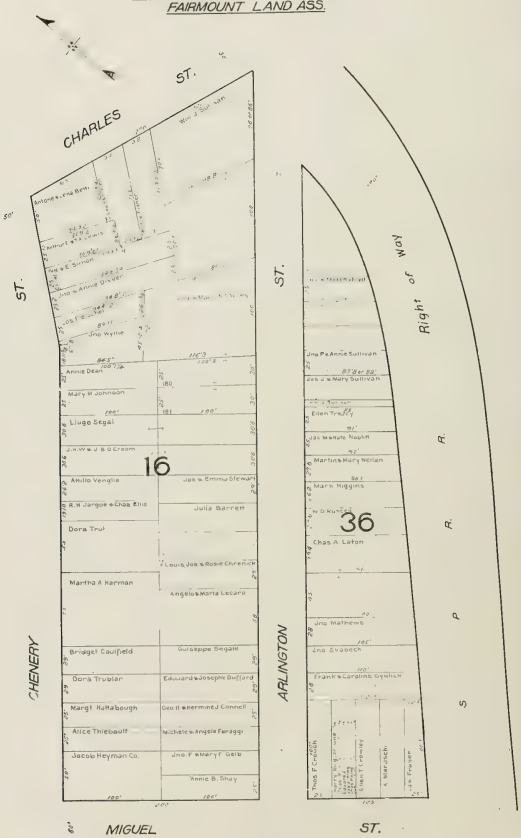

FAIRMOUNT TRACT
MISSION & 30TH ST. H/D UNION

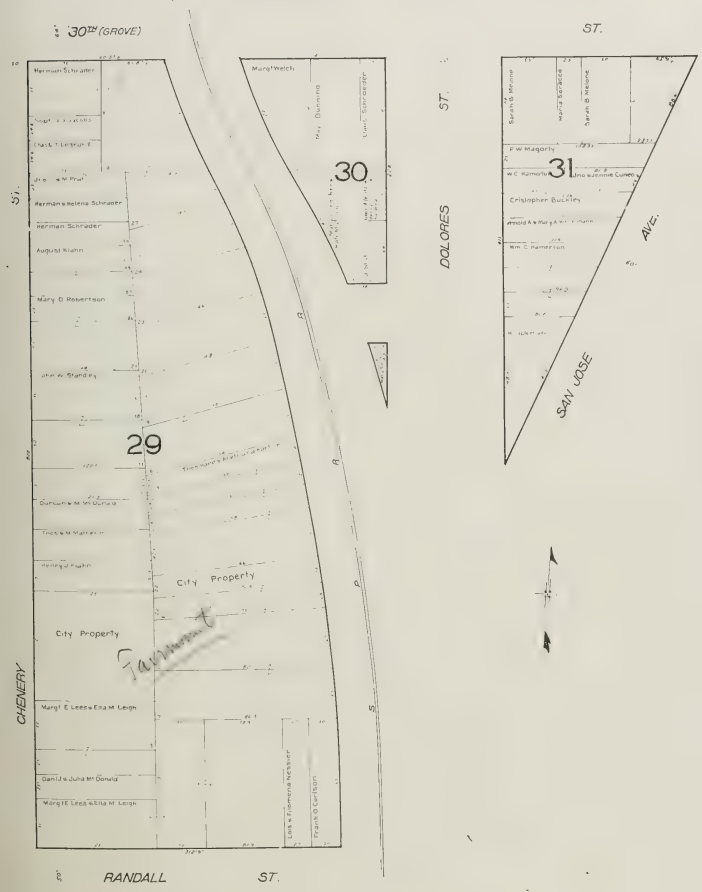

FAIRMOUNT TRACT

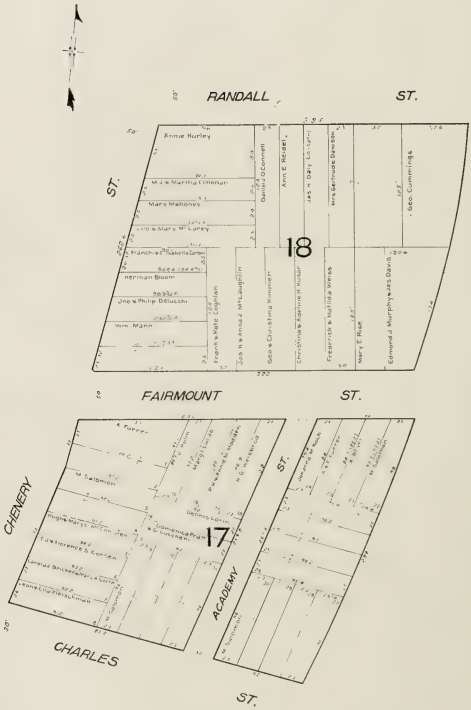

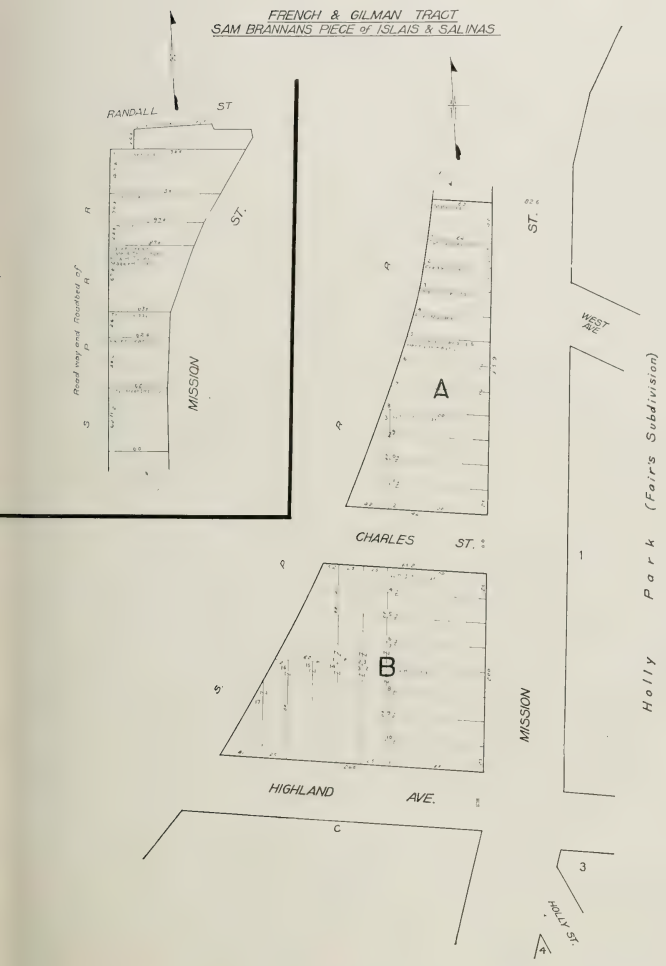
FRENCH & GILMAN TRACT
SAM BRANNANS PIECE of ISLAIS & SALINAS
RANDALL ST
MISSION ST.
Road way of Property of
A
B
CHARLES ST.
HIGHLAND AVE.
MISSION ST.
WEST AVE.
Holly Park (Fair's Subdivision)
HOLLY ST.
1
3
C

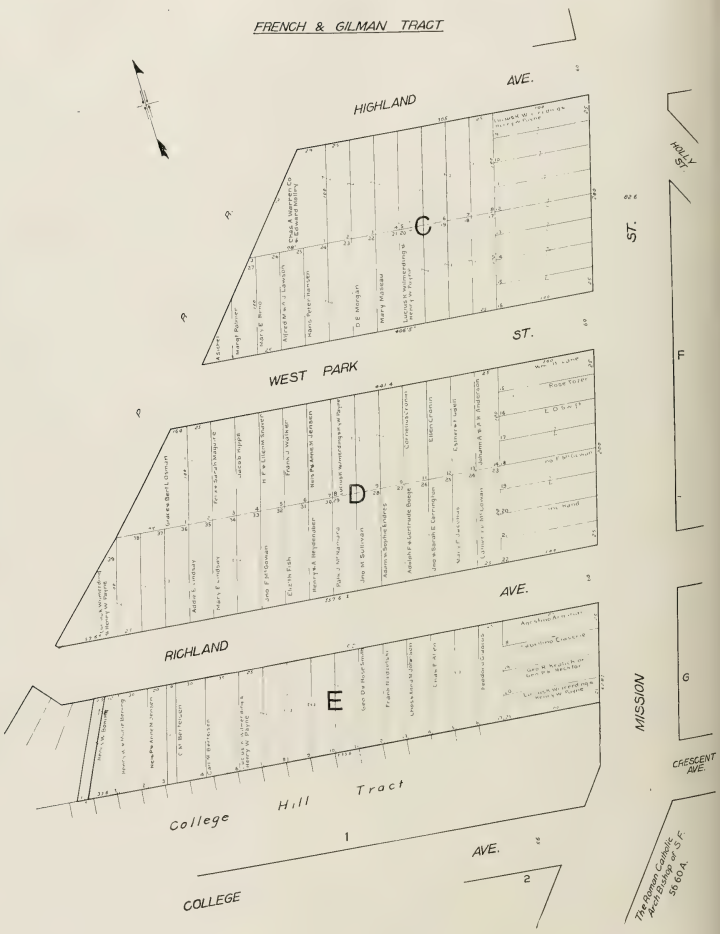
FRENCH & GILMAN TRACT
HIGHLAND AVE.
WEST PARK ST.
RICHLAND AVE.
COLLEGE AVE.
MISSION ST.
HALLY ST.
CRESCENT AVE.
College Hill Tract
C
D
E
F
G
1
2

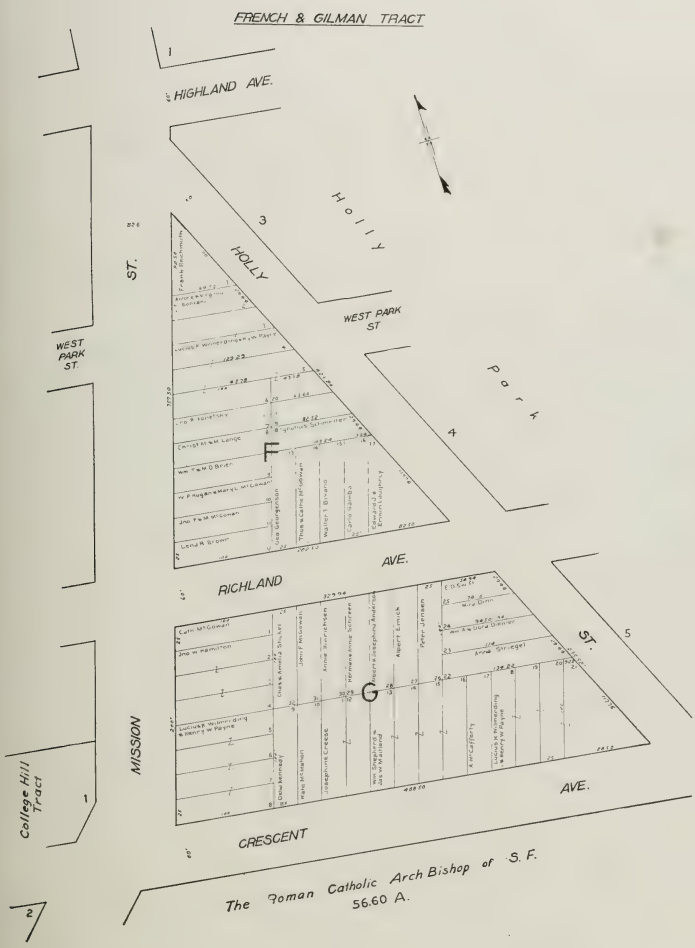
FRENCH & GILMAN TRACT
HIGHLAND AVE.
HOLLY
HOLLY
ST.
WEST PARK ST.
WEST PARK ST
Park
F
G
RICHLAND AVE.
MISSION
ST.
CRESCENT AVE.
College Hill Tract
The Roman Catholic Arch Bishop of S. F.
56.60 A.

Sig. 13.

COLLEGE HILL TRACT
S. P. R. R.
ST. MARY'S AVE.
Ap Jobom Tract
COLLEGE AVE.
AVE.
COLLEGE
MISSION ST.
J Reing
6½ A
2
1
French & Gilman Tract
The Roman Catholic Arch Bishop of S.F.
56.60 A.

DE BOOM TRACT
S. P. R. R.
ST. MARYS
COLLEGE AVE.
College Hill Homesteade
ST.
2
Caterina Quagelli
Kate Reddy
ST.
AVE.
1
BOSWORTH
ST.
CUVIER
10
MARSILY
ST.
MISSION
The Roman Catholic Arch Bishop of S. F.
3660 A.
Spring Valley H'd

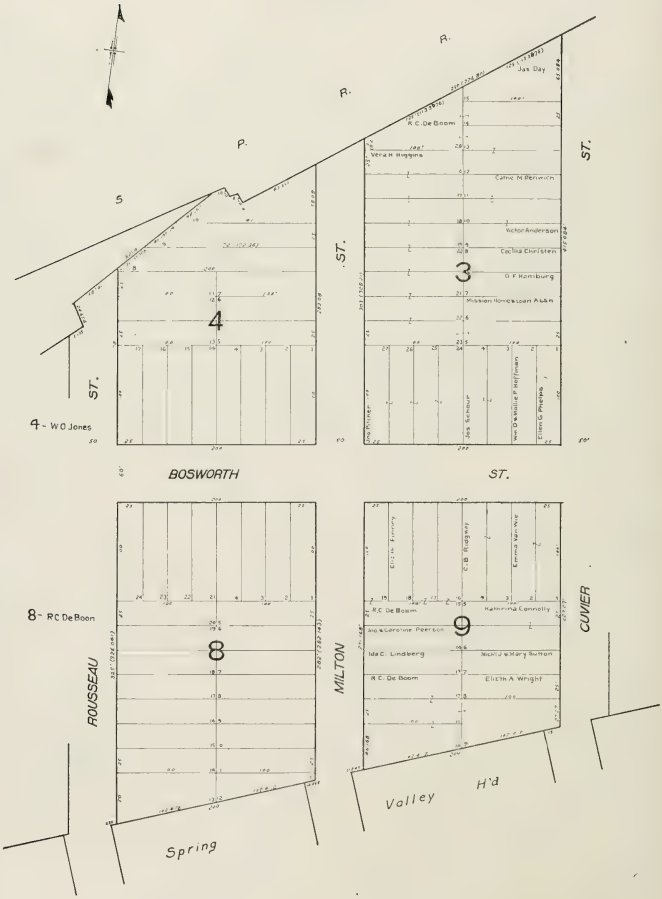
DE BOOM TRACT
4 - W O Jones
8 - R C De Boon
BOSWORTH
ST.
ROUSSEAU
MILTON
CUVIER
Spring
Valley
H'd
R C De Boom
Jas Day
Verd H Higgins
Celia M Perwich
Victor Anderson
Cecilia Christen
O F Hamburg
Mission Homes Loan Assn
Elbert Phelps
Ida C. Lindberg
Elizth A Wright
Katherina Connolly
Nicholas Sutton
Mary Sutton
Eliza Kinney
Emma Van Wye
3
4
8
9

DE BOOM TRACT Blocks 5 to 7
SALOMON'S PORTIONS
of ROCK RANCH
LYELL ST.
BERKSHIRE ST.
Valley Rd
ROTTECK ST.
Spring
ROUSSEAU
BOSWORTH ST.
6
7
5
8
4
7 — R C De Boom

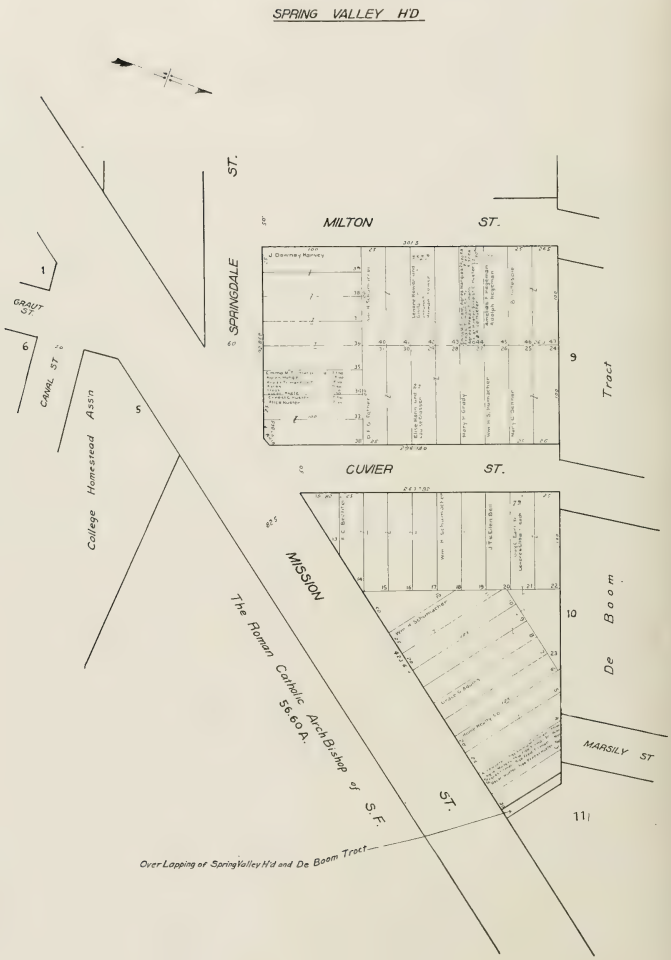
SPRING VALLEY H'D
MILTON ST.
SPRINGDALE ST.
GRAUT ST.
CANAL ST.
College Homestead Assn
CUVIER ST.
MISSION ST.
The Roman Catholic Arch Bishop of S.F.
56.60 A.
De Boom Tract
MARSILY ST
Over Lapping of Spring Valley H'd and De Boom Tract

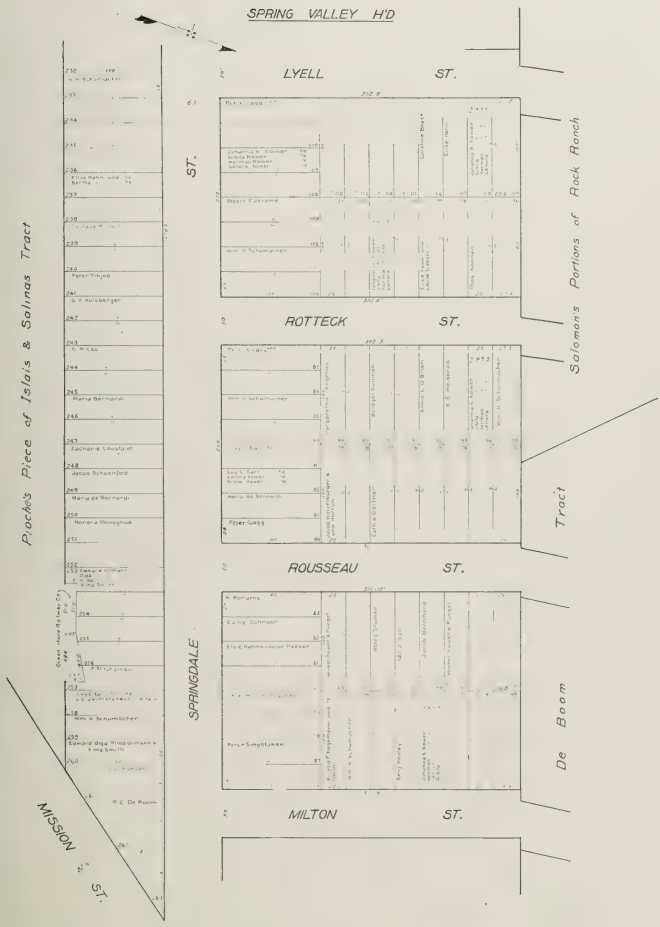
SPRING VALLEY H'D
LYELL ST.
ROTTECK ST.
ROUSSEAU ST.
MILTON ST.
SPRINGDALE ST.
MISSION ST.
Solomon's Portions of Rock Ranch
Tract
De Boom
Piochi's Piece of Islais & Salinas Tract

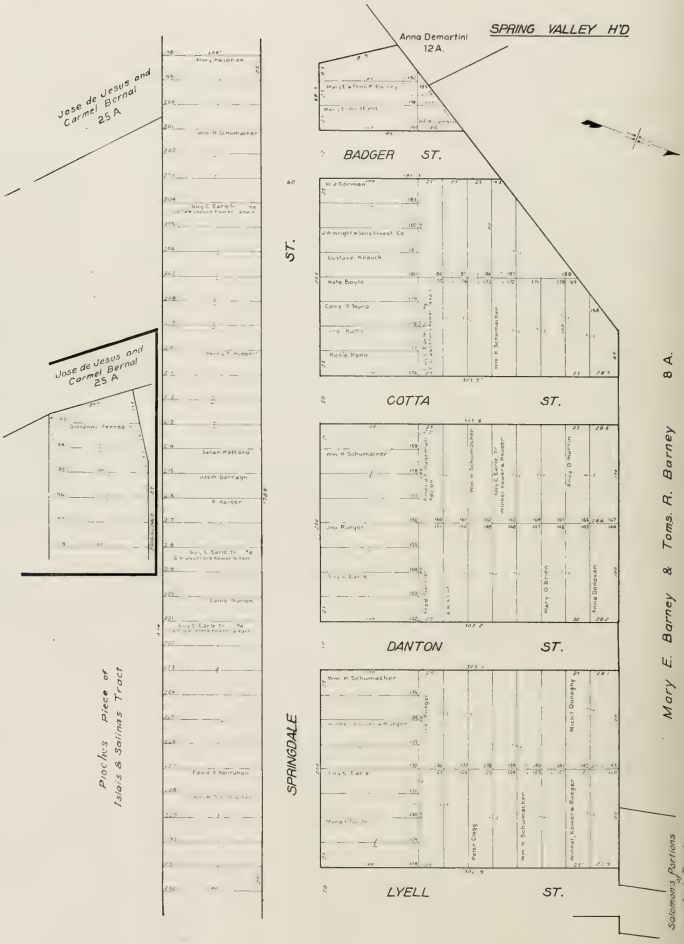
SPRING VALLEY H'D
Anna Demartini 12 A.
BADGER ST.
COTTA ST.
DANTON ST.
LYELL ST.
SPRINGDALE ST.
Jose de Jesus and Carmel Bernal 25 A
Jose de Jesus and Carmel Bernal 25 A
Pioche Piece of Islais & Salinas Tract
Mary E. Barney & Toms. R. Barney 8 A.
Salomon's Portions Rock Ranch
Wm H Schumacher
Mary E. Barney
Gustave Knauck
Kate Boyle
Rosie Ranto
Sarah Wolfand
Josh Darragh
A Kaiser
Ewald A Hanrahan
Peter Sugg
Michl Donaghy
Mary O Brien
Anna Donagan
Mary O Martin

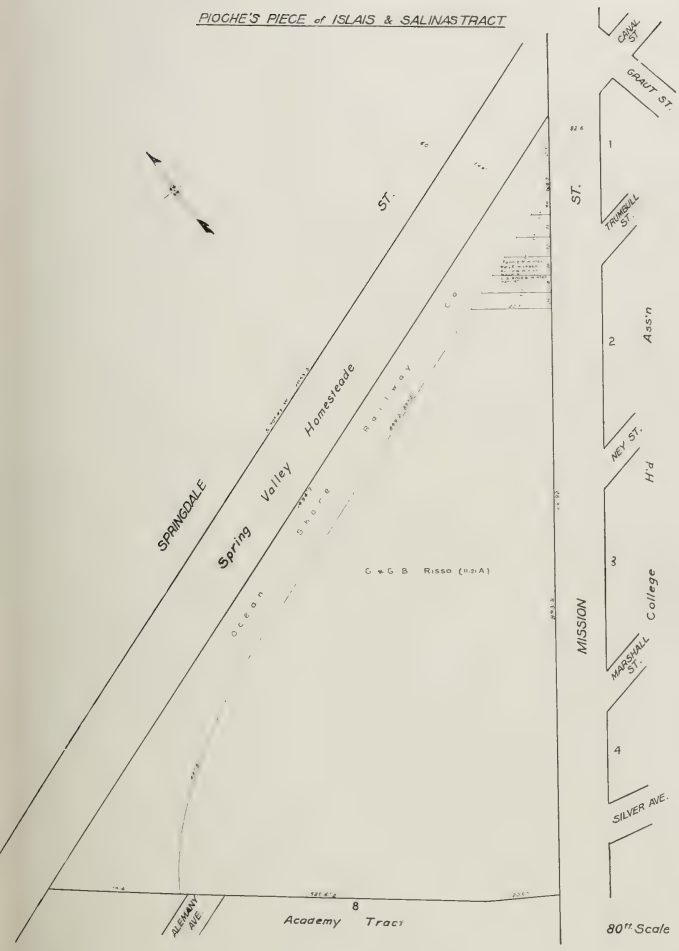
PIOCHE'S PIECE of ISLAIS & SALINAS TRACT
SPRINGDALE
Spring Valley Homestead
Ocean Shore Railway Co
ST.
ST.
MISSION
CANAL ST.
GRANT ST.
TRUMBALL ST.
NEV ST.
MARSHALL ST.
SILVER AVE.
1
2
3
4
Assn
H'd
College
G. & G. B. Risso (11.21 A.)
ALBANY AVE.
8
Academy Tract
80th Scale

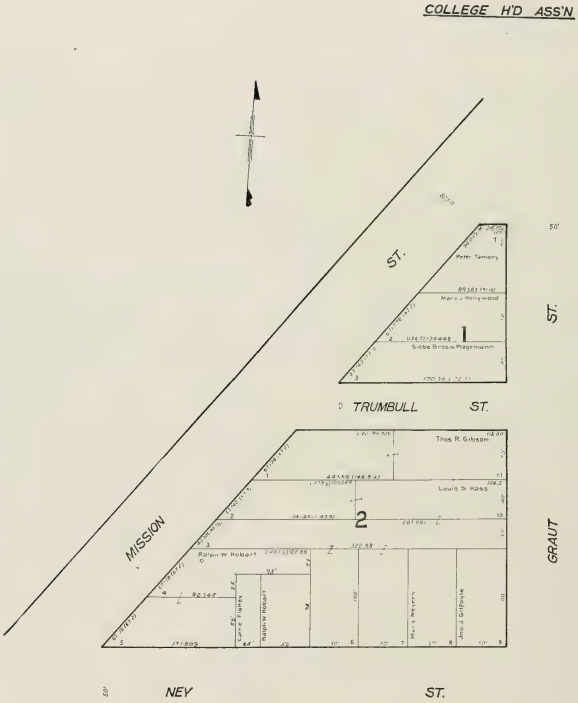
COLLEGE H'D ASS'N
MISSION
ST.
TRUMBULL ST.
ST.
GRAUT
NEY ST.
Peter Tamony
Mary J. Hollywood
Sebe Bros. & Pagermann
Thos. R. Gibson
Louis S. Hass
Ralph W. Hobart
Ralph W. Hobart
Mary Weyers
Jno. J. Gillovle
1
2

COLLEGE H'D ASS'N
GRAUT
ST.
NEV
ST
MISSION
ST
3
Jno Rosso
MARSHALL
ST
4
Anthony M. Duarte
C.L. Tilton
Thereza Kelly
Mary Meyers
Armando Gattiglia
Jno Baumann
W.J. Wetherly
Gertie McGrudder
A. Torrello
Frank W. Warren
Rocco Ceraghino
A. Brusadelli
Louis Ceraghino
G. Mazzella
SILVER
AVE
32
H'd Ass'n
LISBON
ST.
15
Excelsior
Jews
Orphan
Asylum

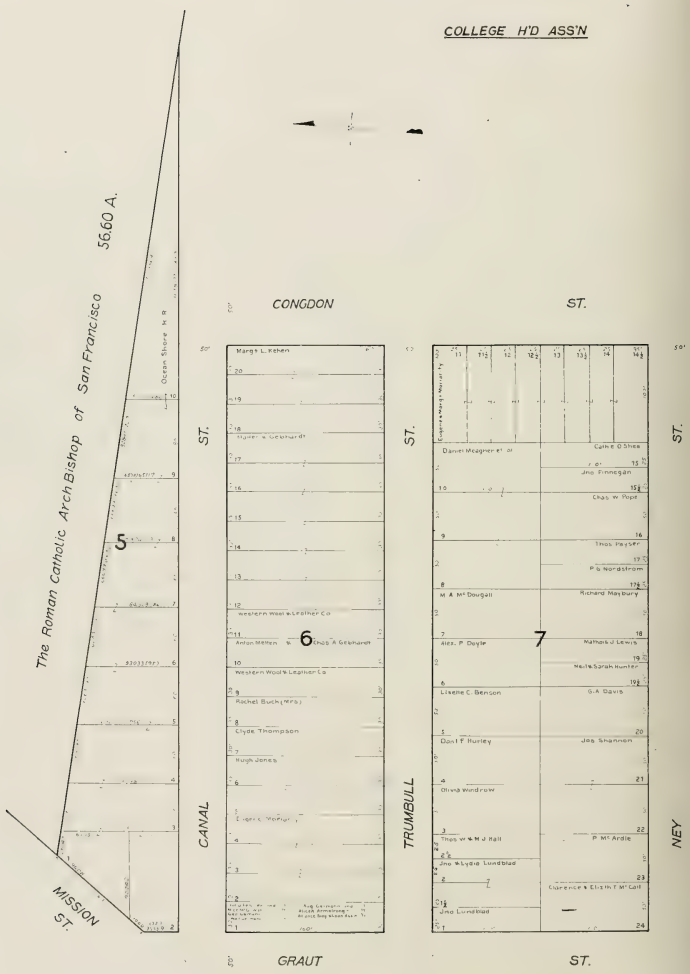
COLLEGE H'D ASS'N
The Roman Catholic Arch Bishop of San Francisco
56.60 A.
Ocean Shore R R
5
6
7
CONGDON
ST.
CANAL
TRUMBULL
NEY
MISSION
ST.
GRAUT
ST.
Marg't L. Kehen
Western Wood & Leather Co
Anton Mellen
Chas. A. Gebhardt
Rachel Buck (Mrs.)
Clyde Thompson
Hugh Jones
Daniel McCagney et al
Calle E. D. Shea
Jno. Finnegan
Chas. W. Pope
Thos. Pasker
P. G. Nordstrom
M. A. McDougall
Richard Mayberry
Alex. P. Doyle
Mathias J. Lewis
Neil & Sarah Hunter
Lizette C. Benson
G. A. Davis
Don't F. Hurley
Jas. Shannon
Olivia Windrow
Thos. W. & M. J. Ball
P. McArdle
Jno. & Lydia Lundblad
Clarence & Elizth T. McCall
Jno. Lundblad

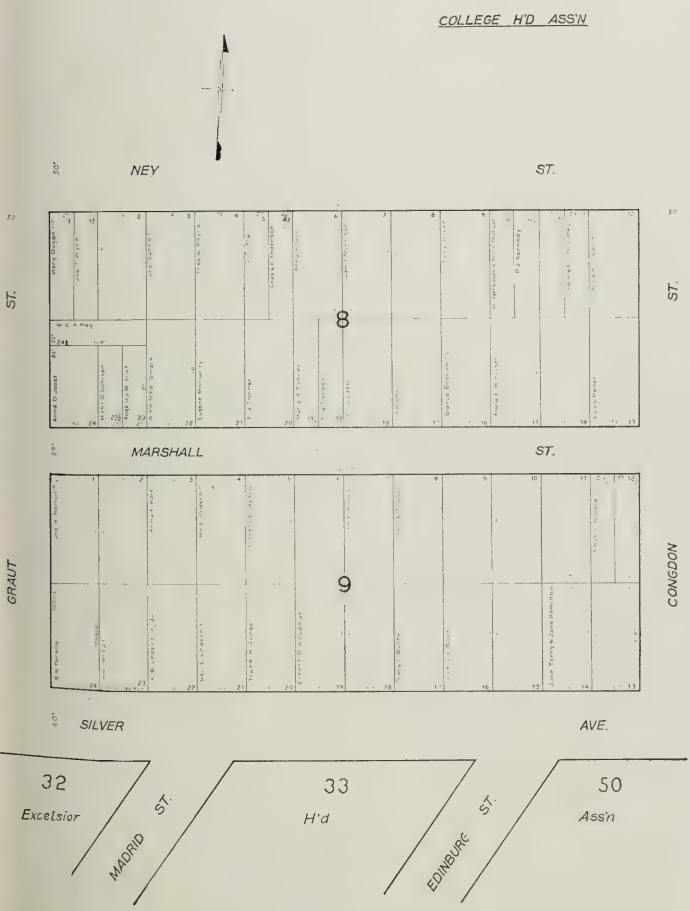
COLLEGE H'D ASS'N
NEY
ST.
ST.
ST.
8
MARSHALL
ST.
GRAUT
9
CONGDON
SILVER
AVE.
32
Excelsior
MADRID ST.
33
H'd
EDINBURG ST.
50
Ass'n

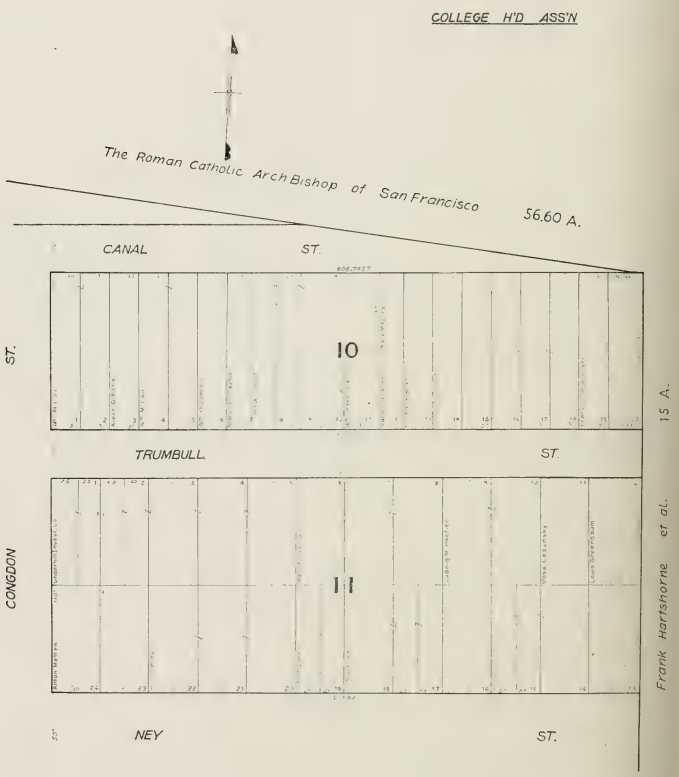
COLLEGE H'D ASS'N
The Roman Catholic Arch Bishop of San Francisco
56.60 A.
CANAL
ST.
ST.
10
TRUMBULL
ST.
CONGDON
11
NEY
ST.
1.5 A.
Frank Hartshorne et al.

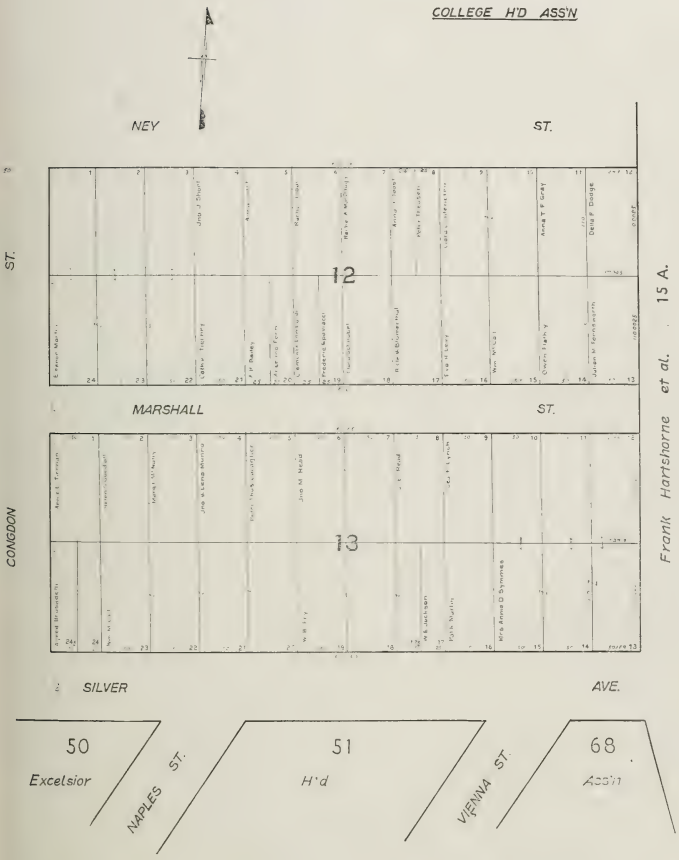
COLLEGE H'D ASS'N
NEY
ST.
ST.
12
MARSHALL
ST.
13
CONGDON
SILVER
AVE.
Frank Hartshorne et al.
15 A.
50
Excelsior
NAPLES ST.
51
H'd
VIENNA ST.
68
Ass'n

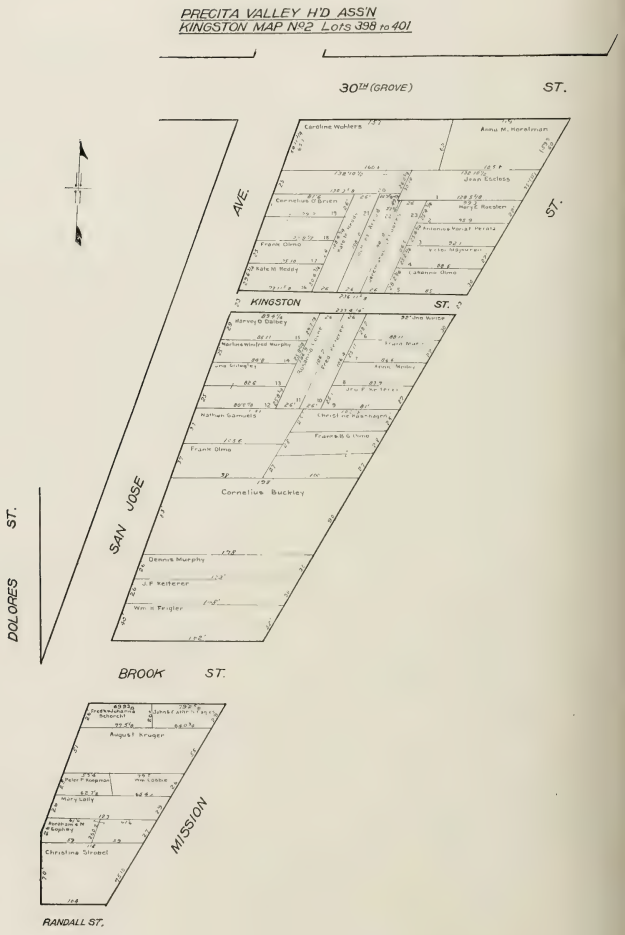
PRECITA VALLEY H'D ASS'N
KINGSTON MAP No 2 Lots 398 to 401
30TH (GROVE) ST.
KINGSTON ST.
SAN JOSE AVE.
DOLORES ST.
BROOK ST.
MISSION ST.
RANDALL ST.
Caroline Wahlers
Annie M. Horstman
Jean Escloss
Cornelius O'Brien
Mary E. Koesler
Frank Olmo
Kate M. Heddy
Harvey D. Dalbey
Nathan Samuels
Frank Olmo
Cornelius Buckley
Dennis Murphy
Wm. H. Teigler
August Kruger
Mary Sally
Christina Strobel

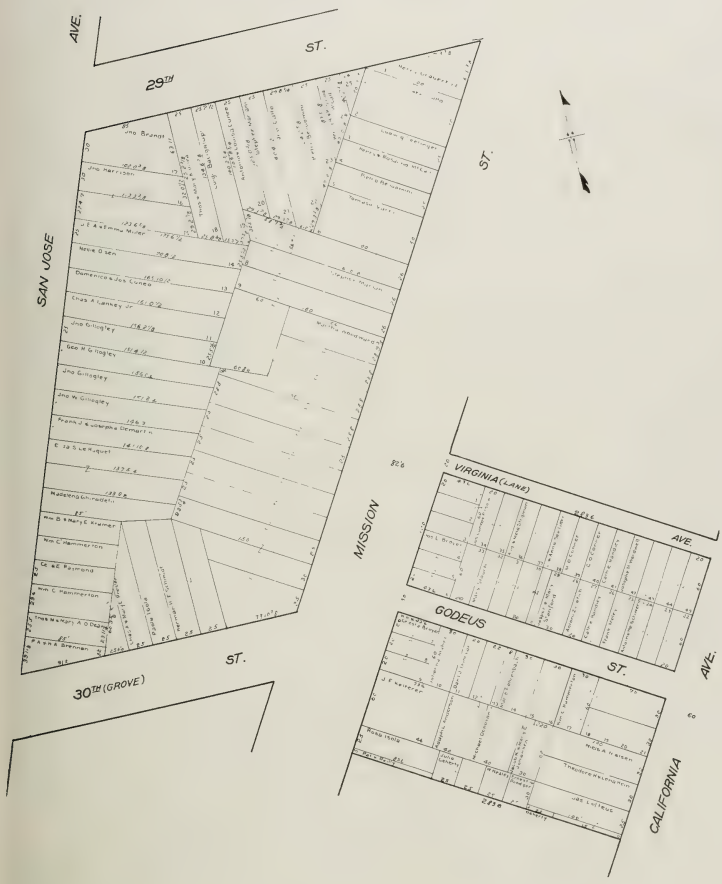
PRECITA VALLEY H'D ASS'N
MARY P. MacCRELLISH Lots Nº 410 to 416
GODEUS GIFT MAP Lots Nº 374 to 378
29TH ST.
AVE.
ST.
SAN JOSE
MISSION
30TH (GROVE) ST.
VIRGINIA (LANE)
AVE.
GODEUS
ST.
AVE.
CALIFORNIA

Fig. 14.

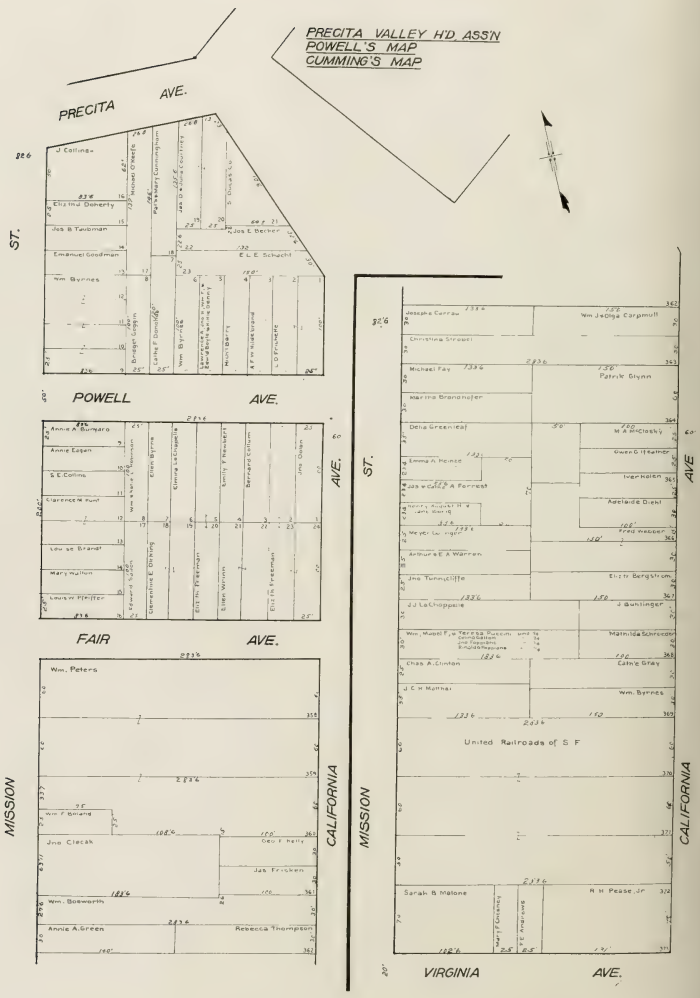
PREGITA VALLEY H'D ASS'N
POWELL'S MAP
CUMMING'S MAP
PRECITA AVE.
ST.
POWELL AVE.
FAIR AVE.
MISSION
CALIFORNIA
VIRGINIA AVE.
United Railroads of S F

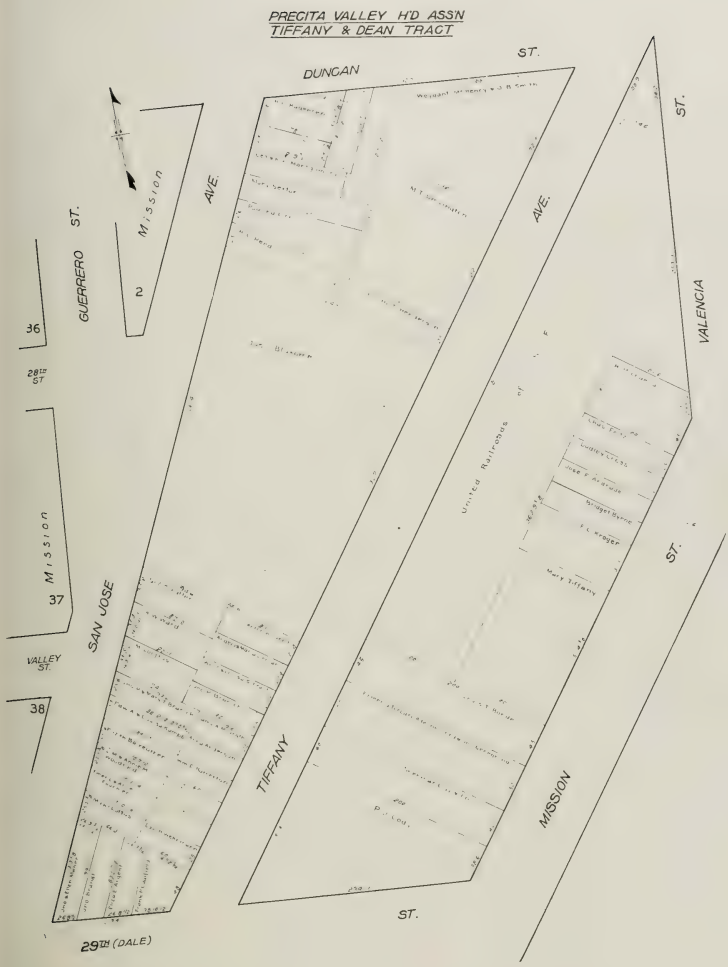
PRECITA VALLEY H'D ASS'N
TIFFANY & DEAN TRACT
DUNCAN ST.
GUERRERO ST.
MISSION
AVE.
2
36
28TH ST.
MISSION
37
VALLEY ST.
38
SAN JOSE
AVE.
VALENCIA ST.
TIFFANY
MISSION
ST.
ST.
29TH (DALE)

PRECITA VALLEY H'D ASS'N
TIFFANY & DEAN TRACT
198
197
Mission
ARMY
VALENCIA
SAN JOSE
AVE.
27th ST.
St Luke's Hospital
DUNCAN
ST.
TIFFANY AVE.
MISSION
ST.
ST.
ST.

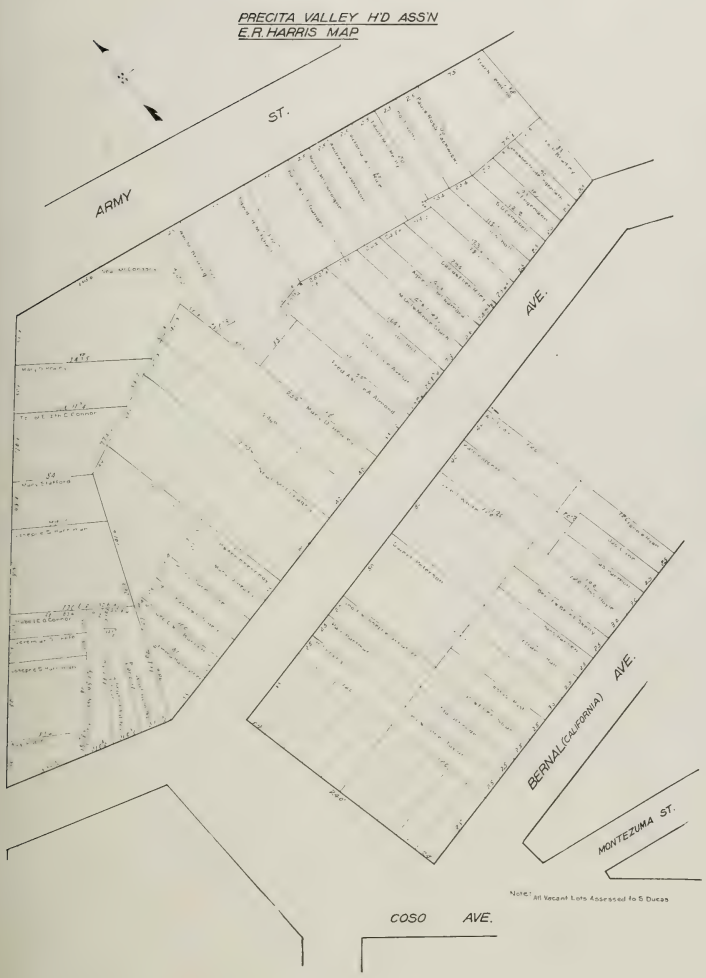
PRECITA VALLEY H'D ASS'N
E.R. HARRIS MAP
ARMY ST.
AVE.
BERNAL (CALIFORNIA) AVE.
MONTEZUMA ST.
COSO AVE.
Note: All Vacant Lots Assessed to S. Ducas

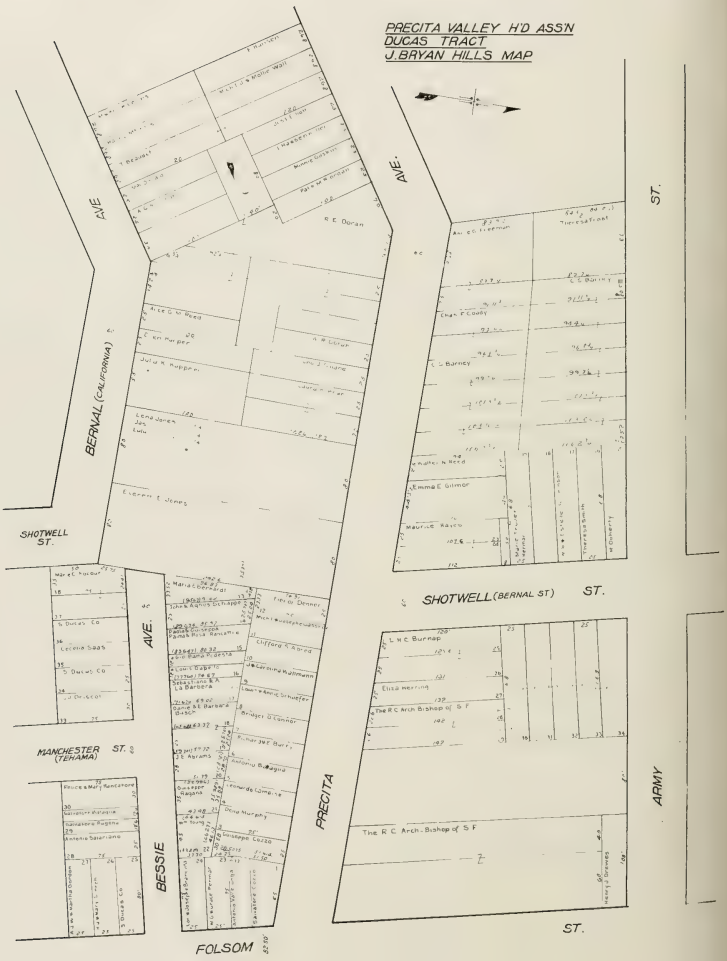
PRECITA VALLEY H'D ASS'N
DUCAS TRACT
J. BRYAN HILL'S MAP
AVE.
BERNAL (CALIFORNIA)
SHOTWELL ST.
AVE.
PRECITA
BESSIE
FOLSOM
MANCHESTER (TEHAMA) ST.
SHOTWELL (BERNAL ST) ST.
ARMY ST.
ST.
R. E. Doran
Alice C. W. Reed
J. W. Rupper
Leona Jones Est.
Eugene E. Jones
Emma E. Gilmor
Maurice Rasco
L. Barney
Chas. F. Gray
L. H. C. Burnap
Elisa Hearing
The R. C. Arch. Bishop of S. F.
Mariano Espinosa
Fido to Denner
Clifford Kowald
Carolina Hallmann
Richard Schuster
Bridget O'Connor
Richard W. Burr
Sebastiano Bagagna
Edward de Lamaine
Dora Murphy
Giuseppe Cozzo
Antonio Sacariano
Pietro & Mary Rantanone
Giuseppe Ruggino
Giuseppe Ruggino
Antonio Sacariano
S. Ducas Co.
Leonia Saab
J. Ducas Co.
Mary E. Harbor

PRECITA VALLEY H'D ASS'N
CHEESMAN'S MAP Nº 1

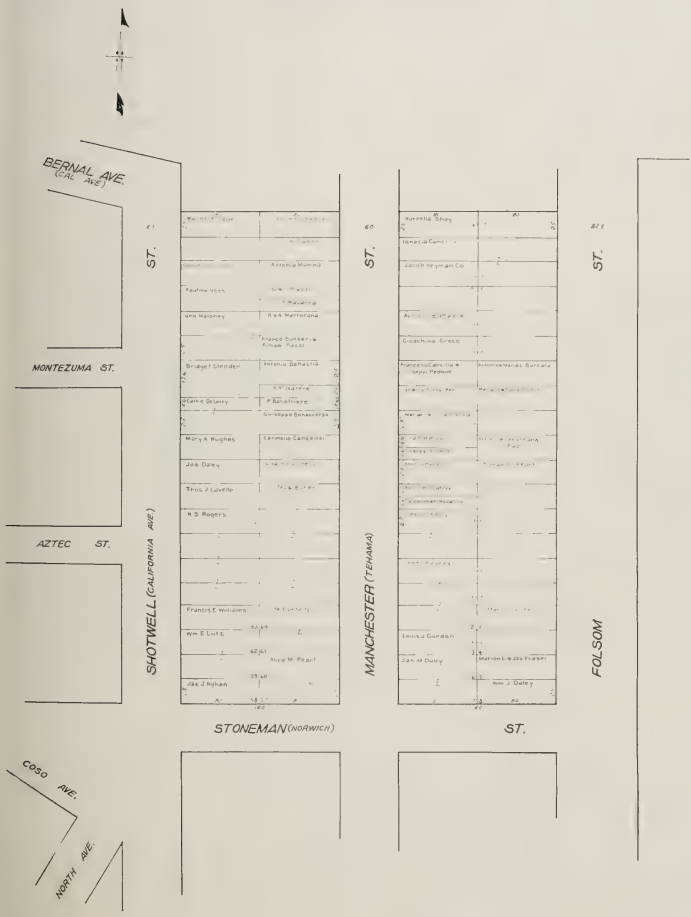

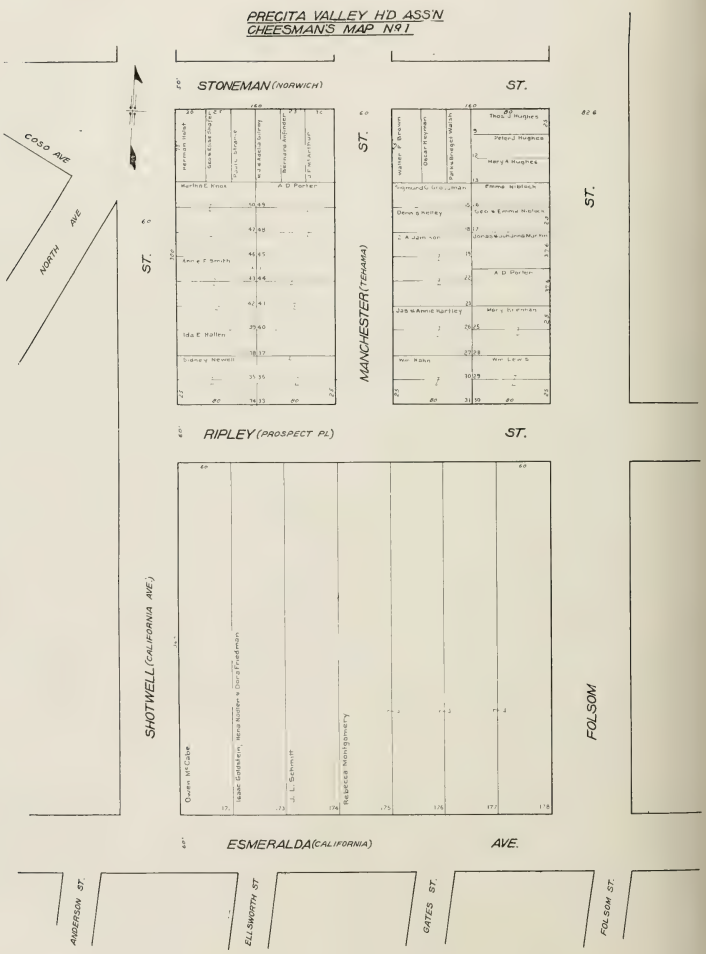
PRECITA VALLEY H'D ASS'N
CHEESMAN'S MAP Nº 1
STONEMAN (NORWICH)
ST.
COSO AVE
NORTH AVE
ST.
MANCHESTER (TEHAMA)
ST.
ST.
Martin C. Knox
A. D. Porter
Ann E. Smith
Ida E. Hallen
Sidney Newell
Thos. J. Hughes
Peter J. Hughes
Mary A. Hughes
Emma Nisbleck
Geo. W. Emma Nisbleck
Denis Kelley
A. D. Porter
Jas. & Annie Hartley
Mary Brennan
Wm. Kahn
Ann Lewis
RIPLEY (PROSPECT PL)
ST.
SHOTWELL (CALIFORNIA AVE.)
FOLSOM
Owen McCabe
Isaac Goldstein, Rosa Nathan & Dora Friedman
J. L. Schmitt
Rebecca Montgomery
ESMERALDA (CALIFORNIA)
AVE.
ANDERSON ST.
ELLSWORTH ST
GATES ST.
FOLSOM ST.

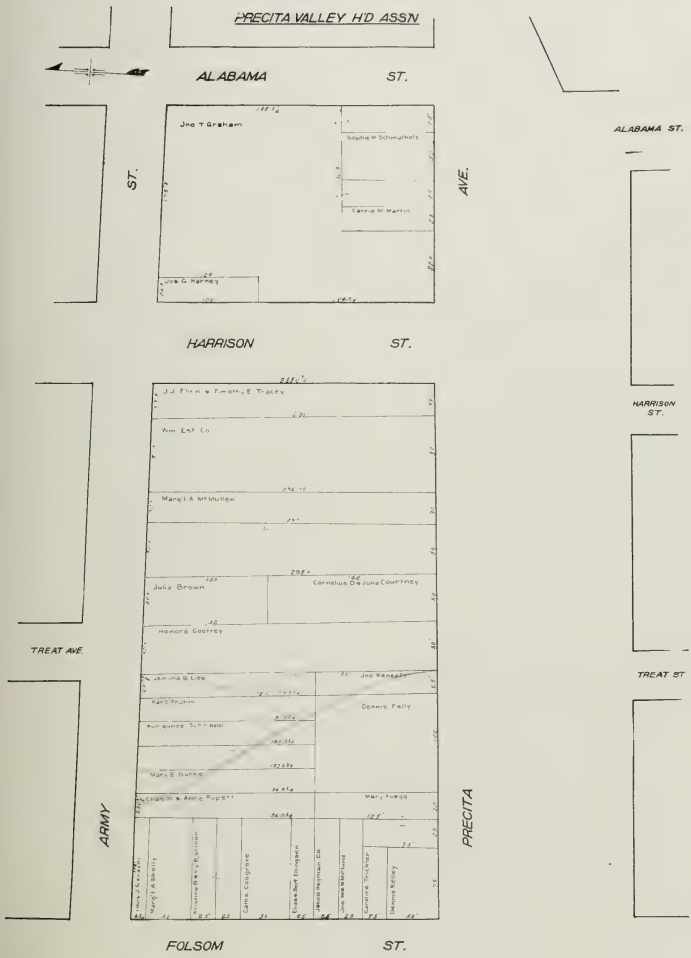
PRECITA VALLEY H'D ASSN
ALABAMA ST.
Jno T Graham
Sophie M Schmutholz
Carrie M Martin
Jos G. Harney
ST.
AVE.
HARRISON ST.
J.J. Flinn & Timothy E Tracey
Wm Ent Co
Marg't A McMullen
Julia Brown
Cornelius O & Julia Courtney
Honora Godfrey
TREAT AVE.
Jno Kenegby
Dennis Kelly
Mary E Burke
Chas M & Annie Rupert
Mary Quegg
ARMY
PRECITA
FOLSOM ST.
ALABAMA ST.
HARRISON ST.
TREAT ST

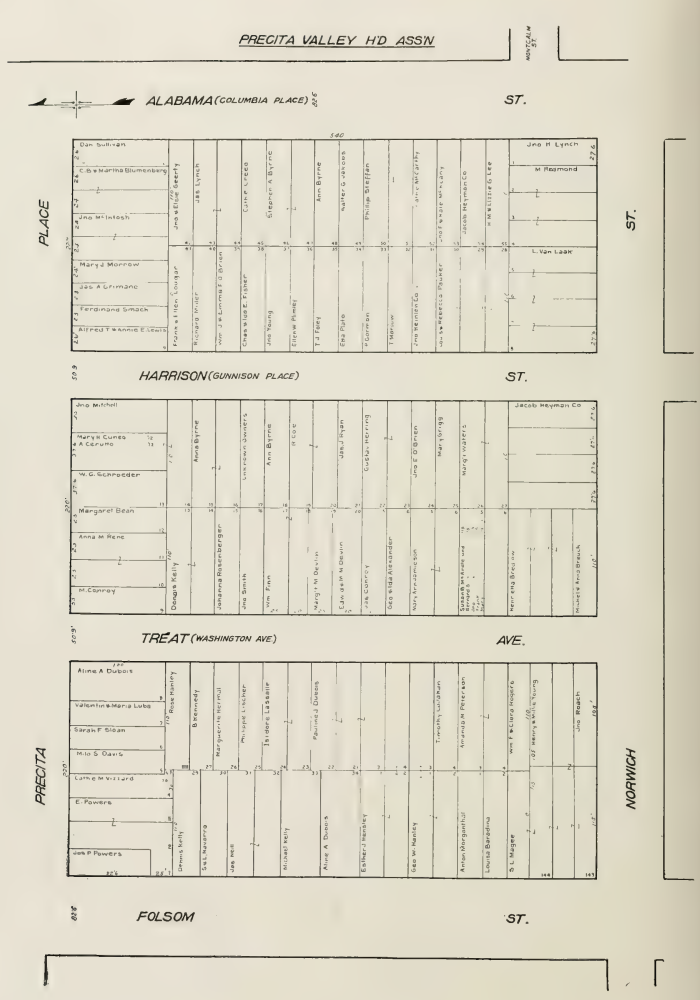
PRECITA VALLEY H'D ASS'N
ALABAMA (COLUMBIA PLACE)
ST.
PLACE
ST.
HARRISON (GUNNISON PLACE)
ST.
TREAT (WASHINGTON AVE)
AVE.
PRECITA
NORWOOD
FOLSOM
ST.

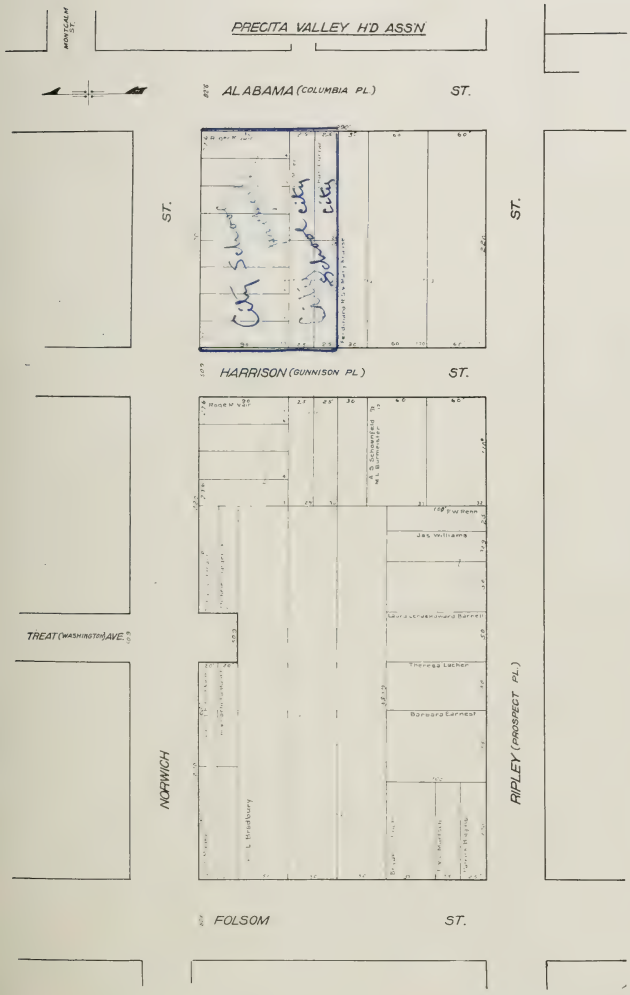
PRECITA VALLEY H'D ASS'N
MONTEZUMA ST.
ALABAMA (COLUMBIA PL.) ST.
ST.
ST.
HARRISON (GUNNISON PL.) ST.
TREAT (WASHINGTON) AVE.
NORWICH
RIPLEY (PROSPECT PL.)
FOLSOM ST.
Rose M. Vail
A. D. Schweinfurth
W. L. Burnham
118' F. W. Renn
Jas. Williams
Theresa Lacher
Barnard Earnest
L. Hindsbury

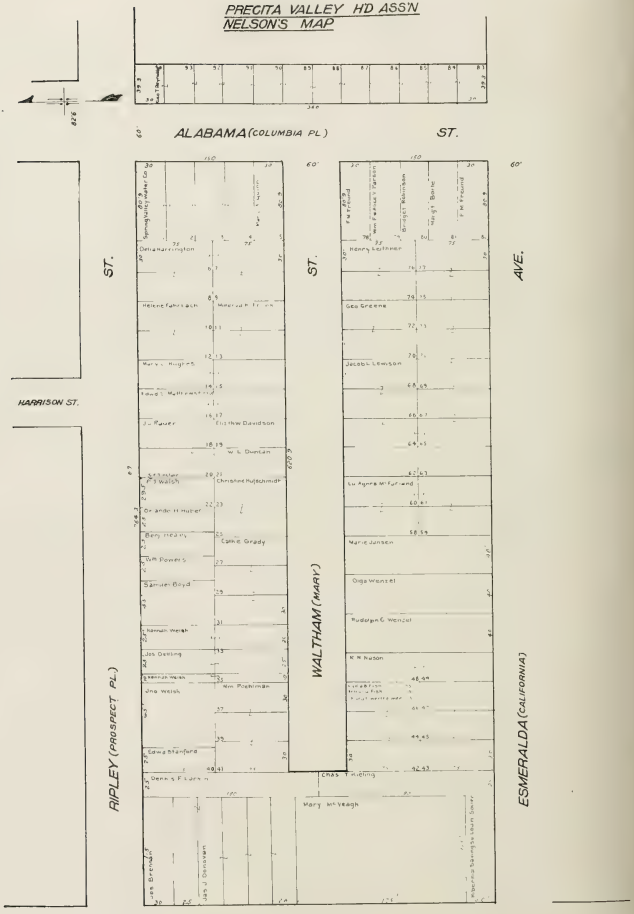
PRECITA VALLEY H'D ASS'N
NELSON'S MAP
ALABAMA (COLUMBIA PL.) ST.
HARRISON ST.
RIPLEY (PROSPECT PL.) ST.
WALTHAM (MARY) ST.
ESMERALDA (CALIFORNIA) AVE.
FOLSOM ST.
Dora Harrington
Helene Fahrsbach
Mary L. Hughes
Edith W. Davidson
W. L. Duncan
Christine Hutschmidt
Cathie Grady
Samuel Boyd
Hannah Welsh
Jas Dowling
Mrs. Pickinson
Geo. Greene
Jacobs Lewison
Marie Jansen
Olga Wenzel
Rudolph G. Wenzel
Chas. Dowling
Mary McVeagh

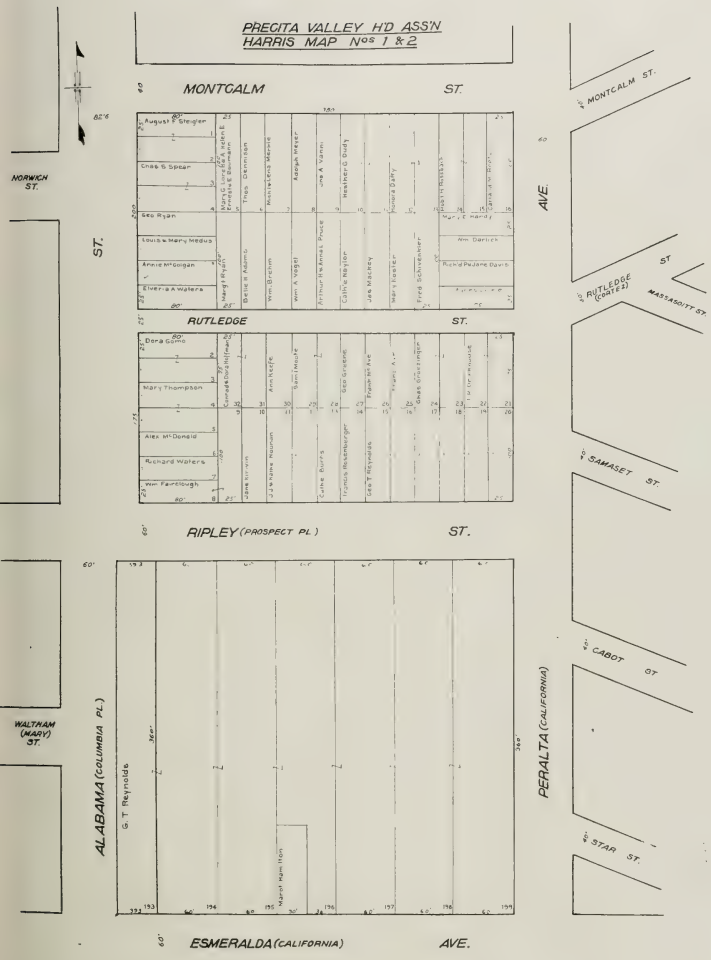
PREGITA VALLEY H'D ASS'N
HARRIS MAP Nos 1 & 2
MONTCALM ST.
RUTLEDGE ST.
RIPLEY (PROSPECT PL.) ST.
ESMERALDA (CALIFORNIA) AVE.
ALABAMA (COLUMBIA PL.) ST.
PERALTA (CALIFORNIA) AVE.
NORWICH ST.
WALTHAM (MARY) ST.
MONTCALM ST.
RUTLEDGE (CRITES) ST
MASSASOITT ST.
SAMASET ST.
CABOT ST
STAR ST.
August F. Steigler
Chas. S. Spear
Geo. Ryan
Louis W. Mary Medus
Annie McGuigan
Elvera A. Waters
Thos. Dennison
Rosie Lee Mennie
Adolph Meyer
Joe A. Yohn
Heather G. Dudy
Fredrick Daly
Mary E. Handy
Ann Darrick
Richard Pujane Davis
Wm. Brown
Wm. A. Vogel
Arthur H. Andrews Pouce
Calvin Naylor
Jas. Mackey
Mary Foster
Fred Schweiner
Dora Gomo
Mary Thompson
Alex. McDonald
Richard Waters
Wm. Fairclough
Ann Keefe
Sam Meuke
Geo. Greene
Ryan McAvoy
Frank A. Jr.
Chas. Giovinigo
Jas. Kirkin
J. & Wm. Reunon
Calvin Burrs
Francis Rosenberger
Geo. T. Reynolds
G. T. Reynolds
Mary Ann Hon

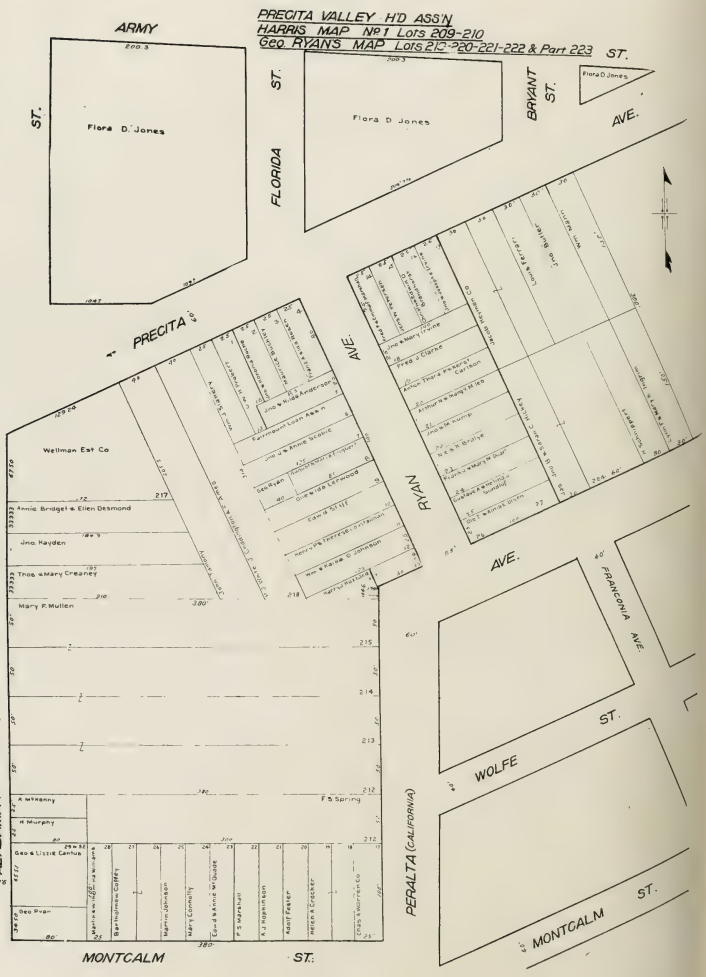
PRECITA VALLEY H'D ASS'N
HARRIS MAP No 1 Lots 209-210
Geo. RYANS MAP Lots 219-220-221-222 & Part 223
ARMY ST.
Flora D. Jones
FLORIDA ST.
BRYANT ST.
AVE.
PRECITA AVE.
RYAN AVE.
FRANCONIA AVE.
WOLFE ST.
MONTCALM ST.
ALABAMA (COLUMBIA PL.)
PERALTA (CALIFORNIA)
Wellman Est Co
Annie, Bridget & Ellen Desmond
Jno. Hayden
Thos. & Mary Creaney
Mary F. Mullen
F. S. Spring
Geo. & Lizzie Cantus
Geo. Ryan
Mary Connolly
Mary Johnson
F. S. Marshall
Adolf Fesser
Chas. Kourtes Co

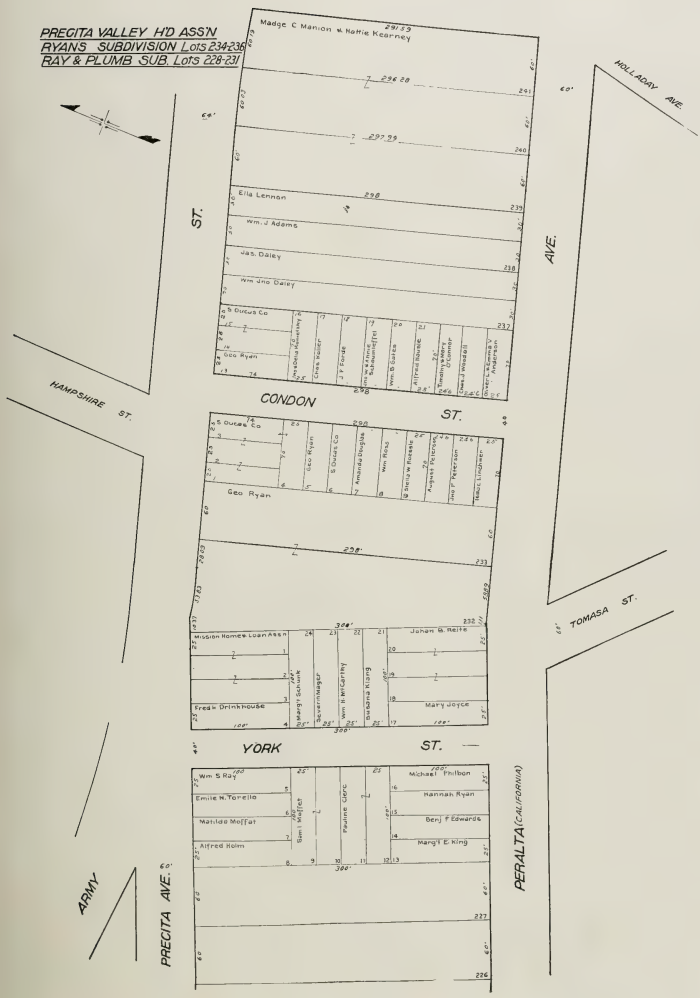
PREGITA VALLEY H'D ASS'N
RYANS SUBDIVISION Lots 234-236
RAY & PLUMB SUB. Lots 228-231
Madge C Manion & Hattie K Kearney
Ella Lennon
Wm. J Adams
Jas. Daley
Wm Jno Daley
S Duca Co
Geo Ryan
CONDON ST.
HAMPSHIRE ST.
HOLLADAY AVE.
AVE.
ST.
TOMASA ST.
Mission Homes Loan Assn
Fred'k Drinkhouse
Mary Joyce
YORK ST.
Wm S Ray
Emilie M. Torello
Matilda Moffat
Alfred Kolm
Michael Philbon
Hannah Ryan
Benj F Edwards
Marg't E King
PERALTA (CALIFORNIA)
ARMY
PREGITA AVE.

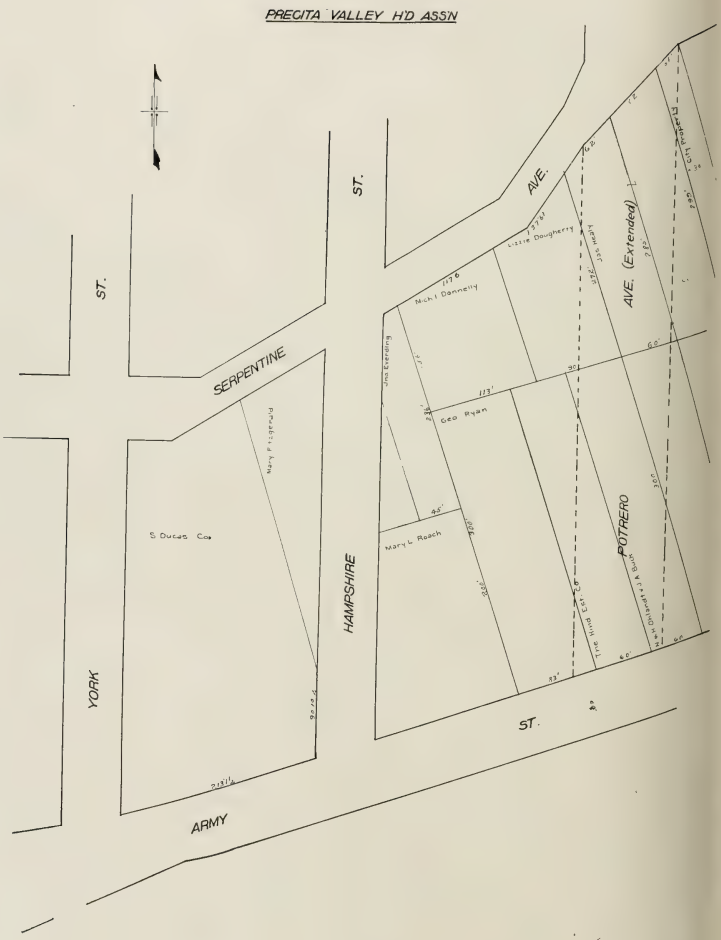
PRECITA VALLEY H'D ASS'N
ST.
AVE.
SERPENTINE
ST.
YORK
HAMPSHIRE
POTRERO
AVE. (Extended)
ARMY
ST.
S. Ducas Co.
Mary F. Light
Nich'l Donnelly
Lizzie Dougherty
Jno Keeley
Jno Eerding
Geo Ryan
Mary L. Reach
Pacific Lum. Co.
Tim Ring Est.
Chas. Dougherty & Bro.

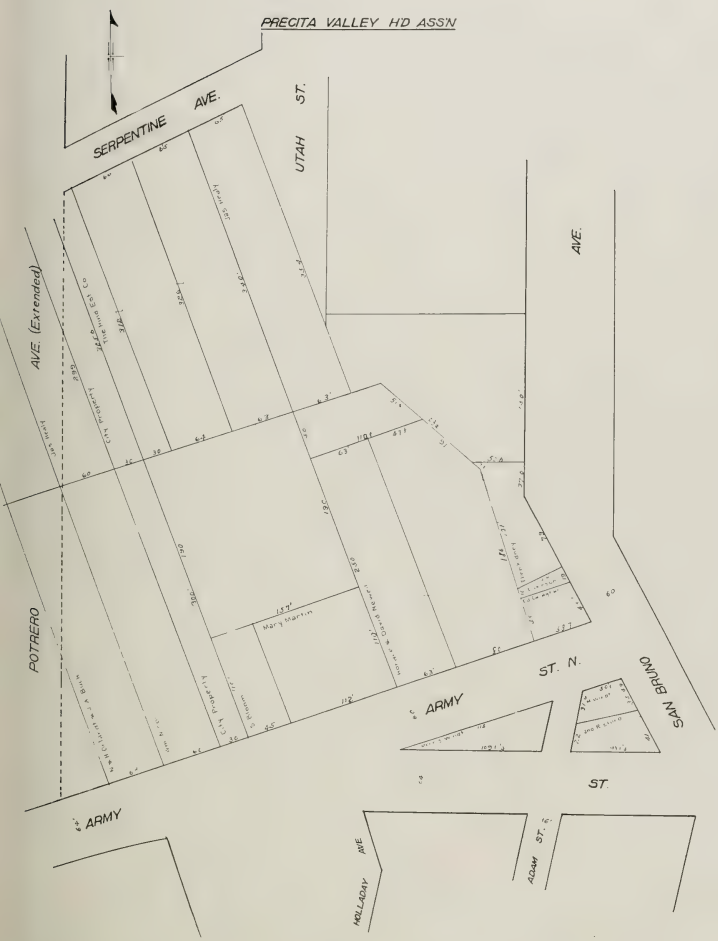
PRECITA VALLEY H'D ASS'N
SERPENTINE AVE.
UTAH ST.
AVE.
AVE. (Extended)
POTRERO
ARMY
ST. N.
SAN BRUNO
ST.
ARMY
HOLLADAY AVE
ADAM ST.

PRECITA VALLEY H'D ASS'N
GEO. RYAN'S MAP

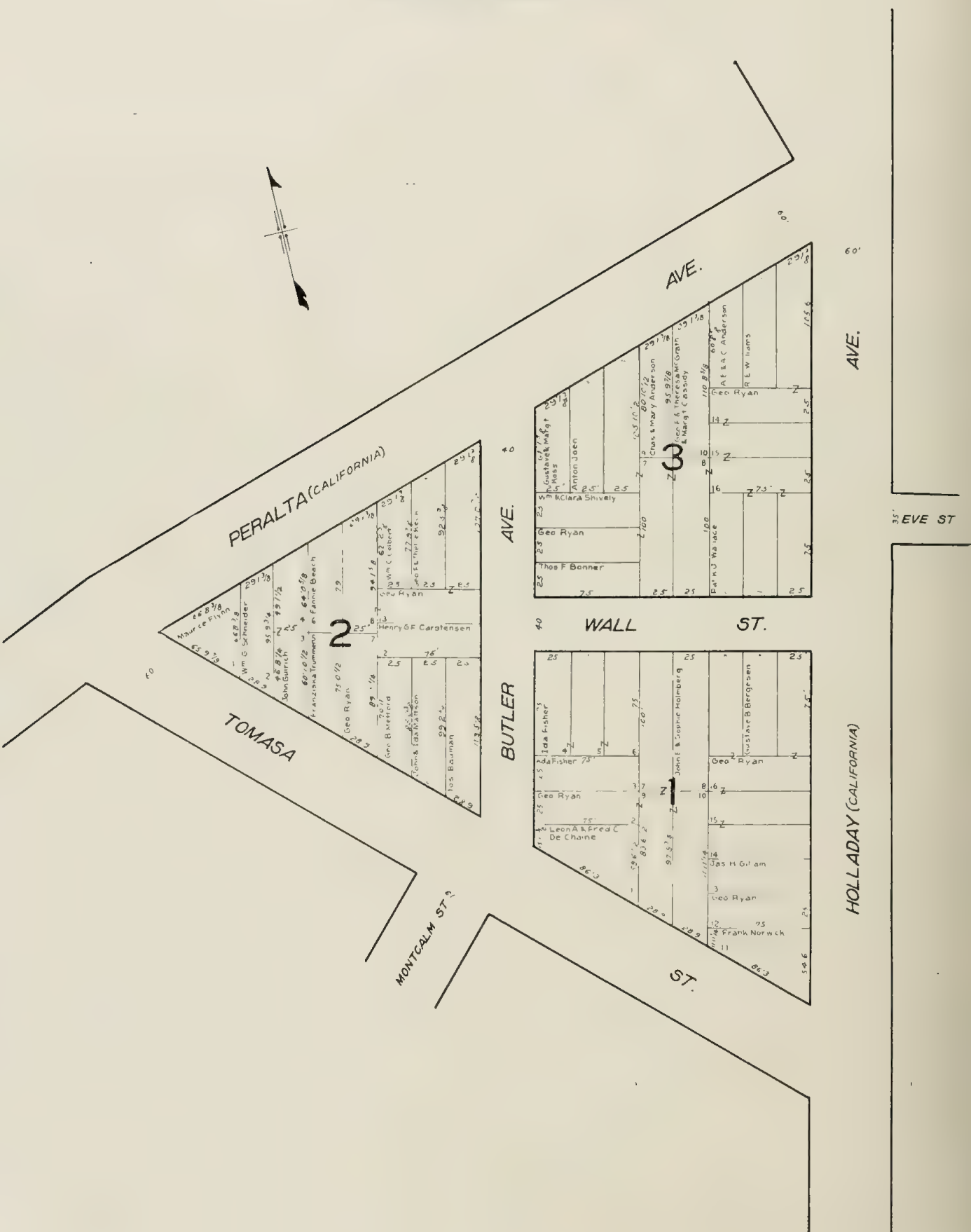

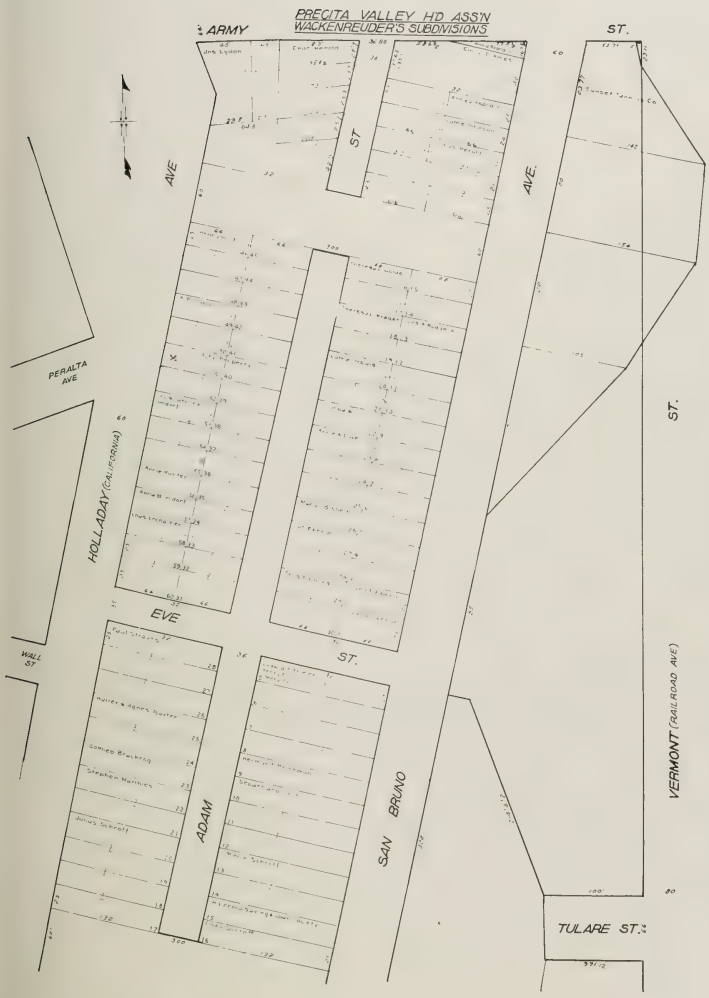
PRECITA VALLEY H'D ASS'N
WACKENREUDER'S SUBDIVISIONS
ARMY
ST.
AVE.
ST
AVE.
PERALTA AVE
HOLLADAY (CALIFORNIA)
EVE
ST.
WALL ST
ADAM
SAN BRUNO
VERMONT (RAILROAD AVE)
ST.
TULARE ST.

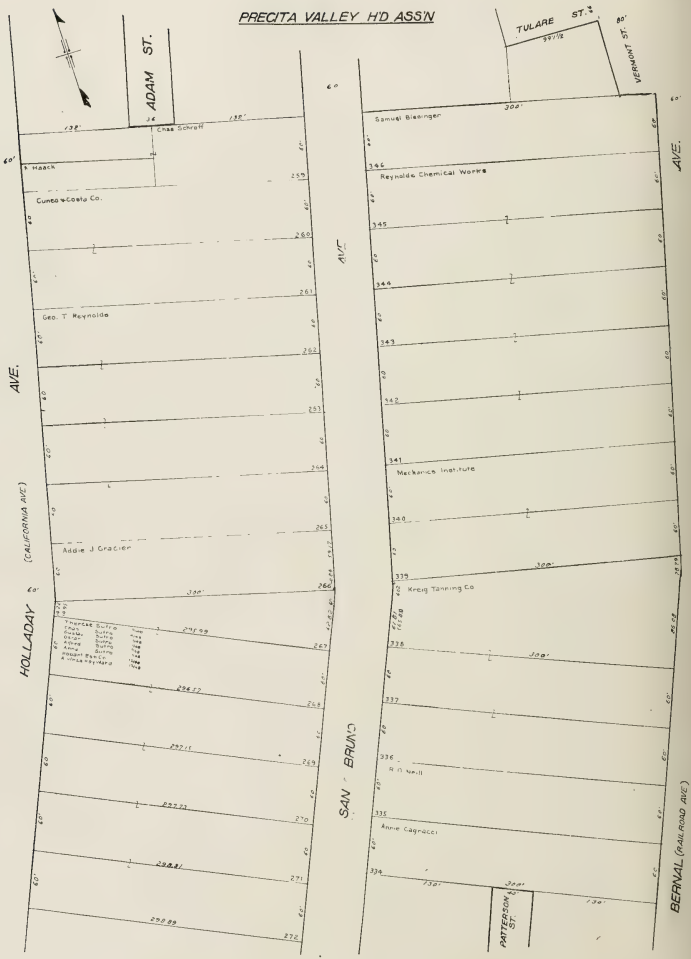
PRECITA VALLEY H'D ASS'N
ADAM ST.
TULARE ST.
VERMONT ST.
HOLLADAY AVE. (CALIFORNIA AVE.)
SAN BRUNO AVE.
BERNAL (RAILROAD AVE.)
PATTERSON ST.
Chas Schroff
S Haack
Cuneo & Costa Co.
Geo. T Reynolds
Addie J Gracier
Samuel Bisinger
Reynolds Chemical Works
Mechanics Institute
Kreig Tanning Co
R O Neill
Annie Cagracci

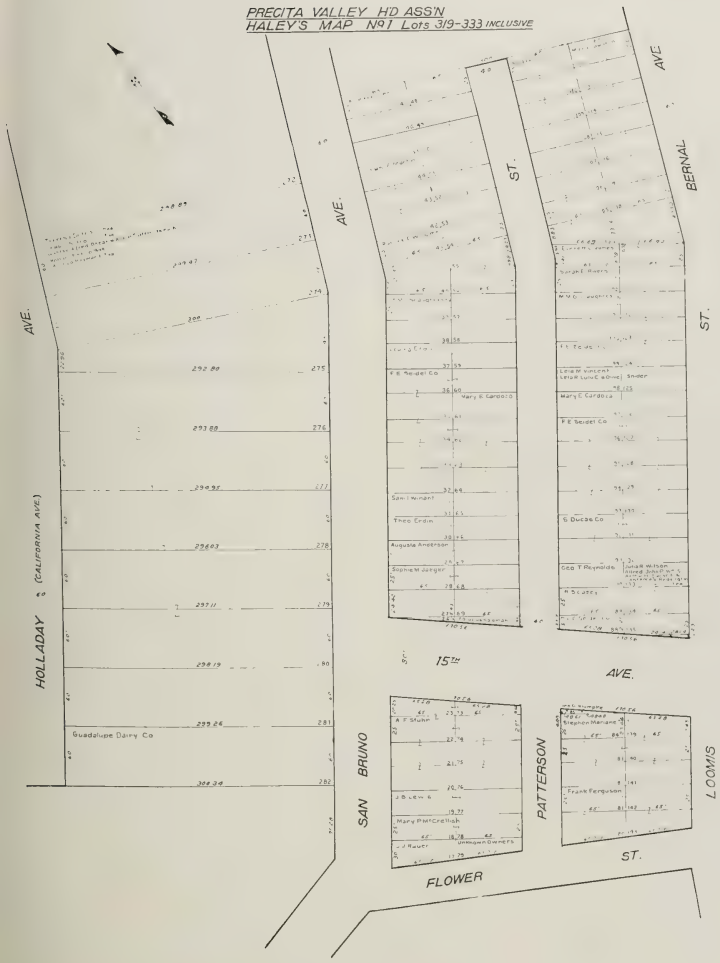
PRECITA VALLEY HD ASS'N
HALEY'S MAP No 1 Lots 319-333 INCLUSIVE
HOLLADAY AVE. (CALIFORNIA AVE.)
AVE.
ST.
BERNAL AVE.
ST.
15TH AVE.
SAN BRUNO
PATTERSON
LOOMIS
ST.
FLOWER
Guadalupe Dairy Co
F E Seidel Co
Mary E Cordova
Theo Erdin
Augusta Anderson
Sophie M Jurger
Geo T Reynolds
Frank Ferguson
Mary P M'Creligh
J B Lewis
A F Stuhr
Stephen Menane

PRECITA VALLEY H'D ASS'N
HALEY'S MAP No 1 Lot 319
HOLLADAY (CALIFORNIA)
AVE.
AVE.
SAN BRUNO
ST.
FLOWER
ST.
LOOMIS (BERNAL)
PATTERSON ST
Map No 1
Haley's

PRECITA VALLEY H'D ASS'N
AVE.
AVE.
A. J. Adams
Anne M. Paxon and ½
Hazel B. Montgomery ½
Christy & Wise
N. Ohlandt & J. A. Buck
Est. of S. W. Blinn & F. Bradford (Adm'tr)
Mark Strouse
A. J. Adams
See List Map #4
SAN BRUNO
LOOMIS (BERNAL)
ST.
(CALIFORNIA AVE.)
CORTLAND
AVE.
HOLLADAY
WATERLOO
ST.

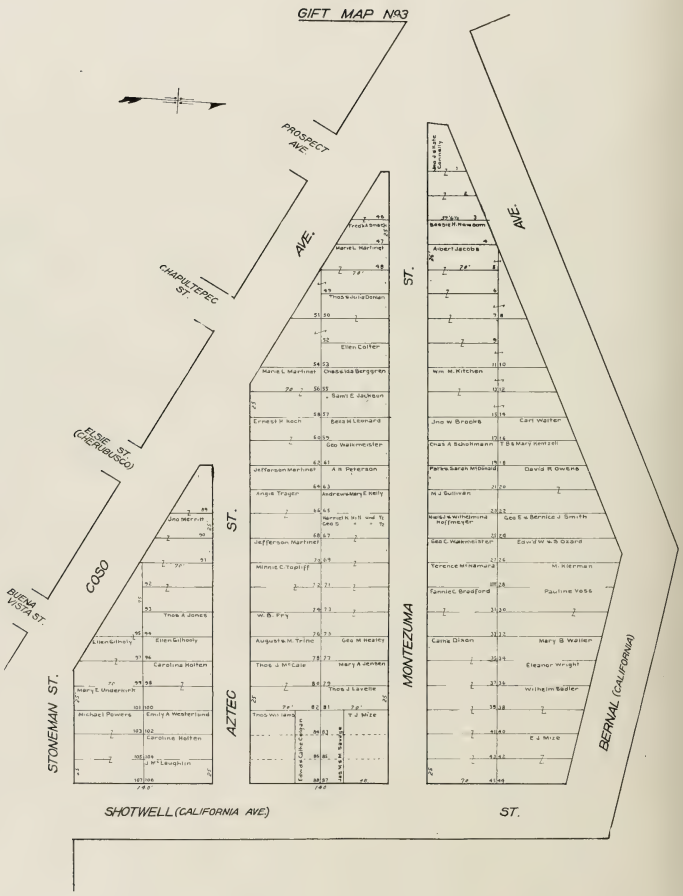
GIFT MAP No 3
PROSPECT AVE.
CHAPULTEPEC ST.
ERIE ST. (CHERUBUSCO)
BUENA VISTA ST.
COSO
STONEMAN ST.
AZTEC ST.
MONTEZUMA ST.
AVE.
BERNAL (CALIFORNIA)
SHOTWELL (CALIFORNIA AVE)
Brooks Smith
Daniel Martinez
Thos Wm Dowen
Ellen Colter
Daniel L. Martinez
Chas Wm Berggren
Sam'l E. Johnson
Ernest H. Koch
Bess H. Leonard
Geo Weimeister
Jefferson Martinez
A. H. Peterson
Angie Trayer
Andrew Mary E. Kelly
Jefferson Martinez
Minnie C. Topliff
W. B. Fry
Augusta M. Trinc
Geo M. Healey
Thos J. McCale
Mary A. Jensen
Thos J. Lavelle
Thos Williams
Thos J. Mize
Albert Jacobs
Wm. M. Kitchen
Jno W. Brooks
Carl Walter
Chas A. Schuhmann
David R. Owens
N. J. Sullivan
Geo E. & Bernice J. Smith
Edwd W. & S. Osborn
Terence McNamara
M. Kierman
Fannie C. Bradford
Pauline Voss
Carina Olson
Mary B. Wallen
Eleanor Wright
Wilhelm Sadler
E. J. Mize
Jno Merrin
Thos A. Jones
Ellen Gilhooly
Carolina Holten
Mary E. Underwith
Michael Powers
Emily A. Westerlund
Carolina Holten
J. McLaughlin

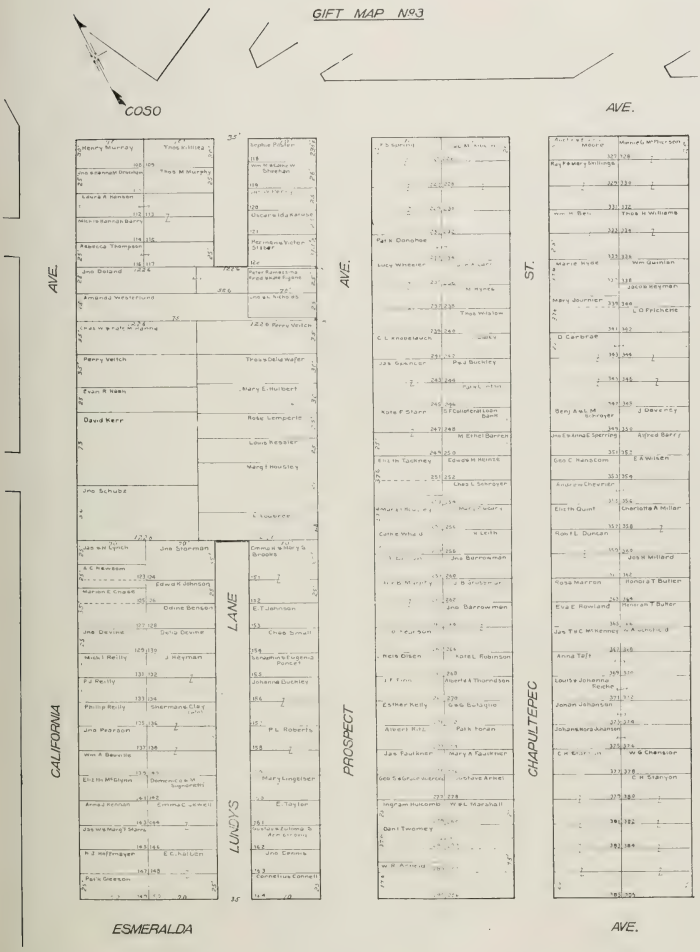
GIFT MAP No. 3
COSO
AVE.
CALIFORNIA
AVE.
LUNDY'S
LANE
PROSPECT
AVE.
CHAPULTEPEC
ST.
ELSIE (CHETWOOD)
ST.
ESMERALDA
AVE.

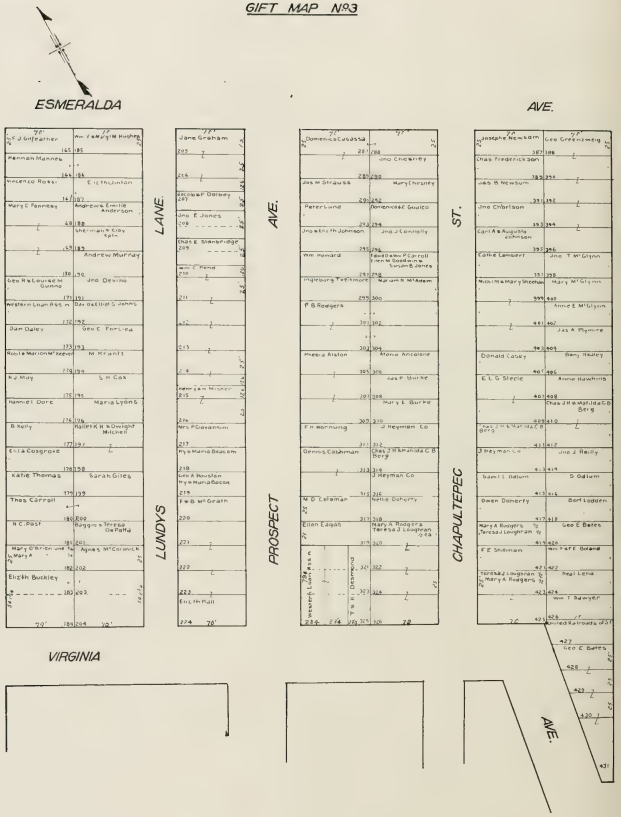
GIFT MAP No3
ESMERALDA
AVE.
CALIFORNIA
VIRGINIA
LANE.
LUNDYS
AVE.
PROSPECT
ST.
CHAPULTEPEC
AVE.
ST.
ELSIE (CHERUBUSCO)
AVE.

GIFT MAP No. 3
COSO
AVE.
ST.
ELSIE (CHERUSCO)
ESMERALDA
BUENA VISTA
AVE.
NORTH
SHOTWELL (CALIFORNIA AVE)
RIPLEY ST.
MOULTRIE (POCAHONTAS)
ESMERALDA (CALIFORNIA)
MOULTRIE (MINOTT) ST.
ST.
AVE.

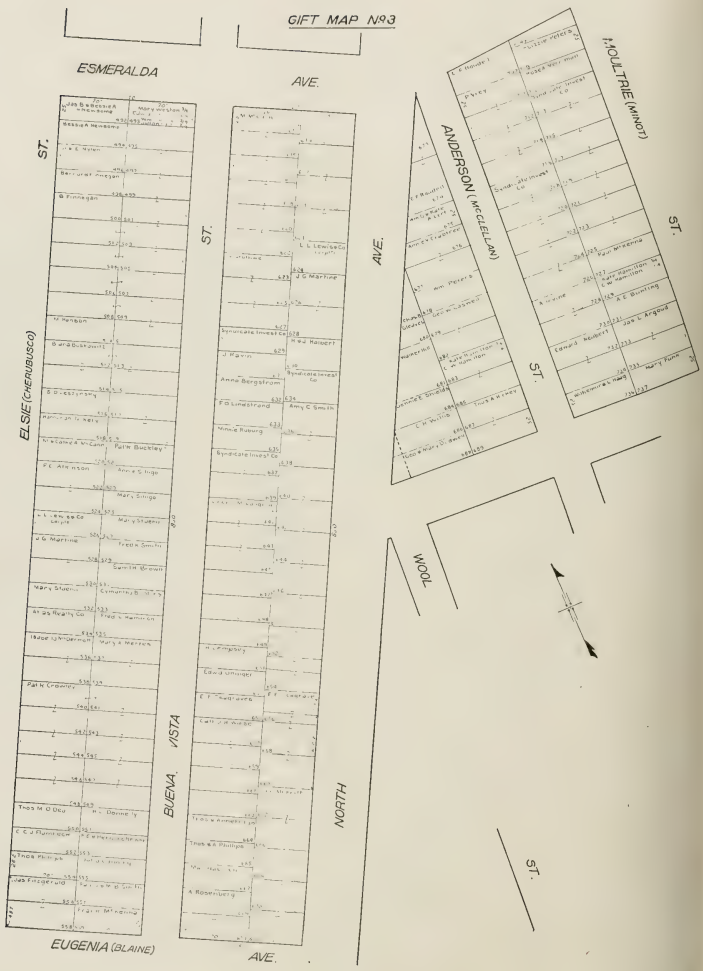
GIFT MAP No 3
ESMERALDA
AVE.
ST.
ELSIE (CHERUBUSCO)
BUENA VISTA
NORTH
AVE.
EUGENIA (BLAINE)
ANDERSON (McCLELLAN)
ST.
T. MOULTRIE (MINOT)
ST.
WOOL
ST.

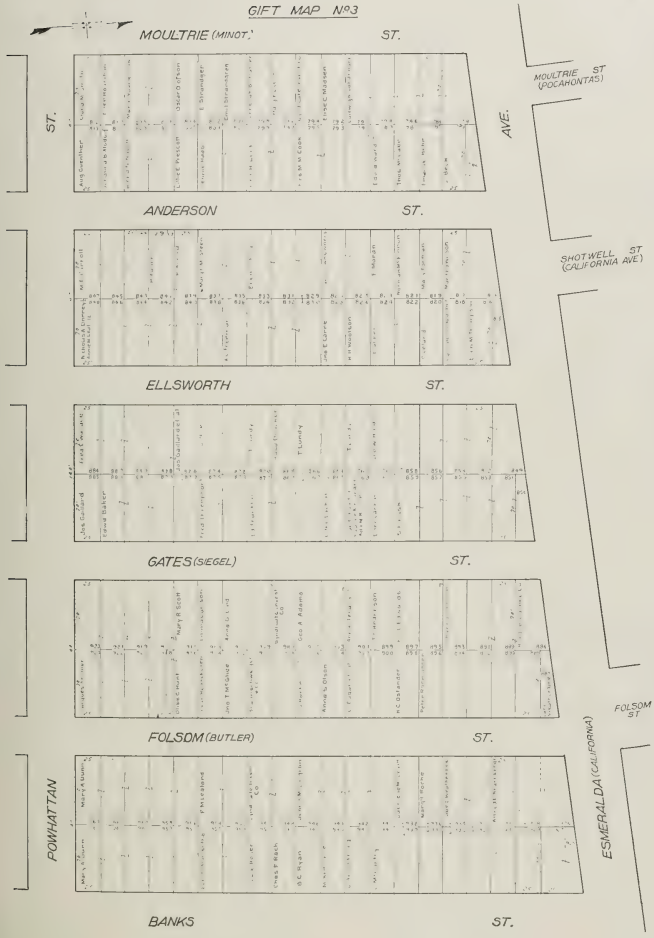
GIFT MAP No 3
MOULTRIE (MINOT.) ST.
MOULTRIE ST (POCAHONTAS)
ST.
AVE.
ANDERSON ST.
SHOTWELL ST (CALIFORNIA AVE)
ELLSWORTH ST.
GATES (SIEGEL) ST.
FOLSOM (BUTLER) ST.
FOLSOM ST
ESMERALDA (CALIFORNIA)
POWHATTAN
BANKS ST.


GIFT MAP No 3
BANKS
ST.
PRENTISS
ST.
NEVADA (DUNKIRK ST.)
AVE.
POSENKRANZ
ST.
CARVER
ST.
BRANDFORD
ST.
PAWHATTAN
MAYFLOWER
HOLLADAY (CALIFORNIA)
AVE.

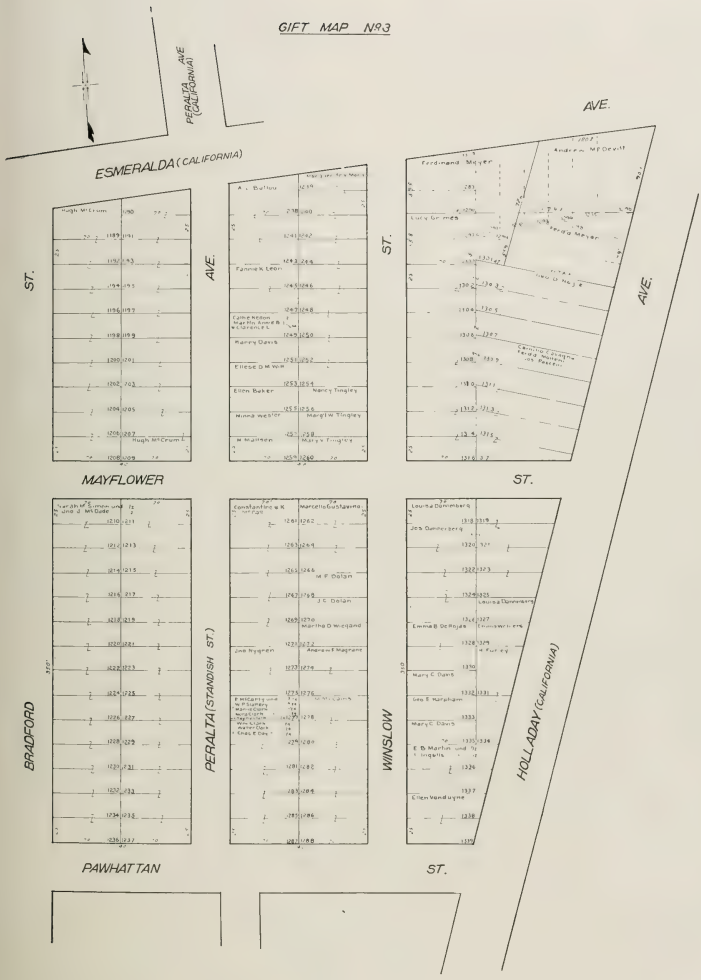
GIFT MAP No 3
PERALTA AVE (CALIFORNIA)
ESMERALDA (CALIFORNIA)
AVE.
ST.
AVE.
ST.
AVE.
MAYFLOWER
ST.
BRADFORD
PERALTA (STANDISH ST.)
WINSLOW
HOLLADAY (CALIFORNIA)
PAWHATTAN
ST.

GIFT MAP No.3
AVE.
AVE.
WOLFE
ST.
MONTCALM ST
MONTCALM
ST.
PERALTA (CALIFORNIA)
RUTLEDGE ST.
FRANCONIA
RUTLEDGE (CORTEZ)
AVE.
MASSASOIT
ST.
RIBLEY ST.
SAMOSET
ST.
RUTLEDGE AVE.
CABOT
ST.
MACEDONIA (FRANCONIA AVE)

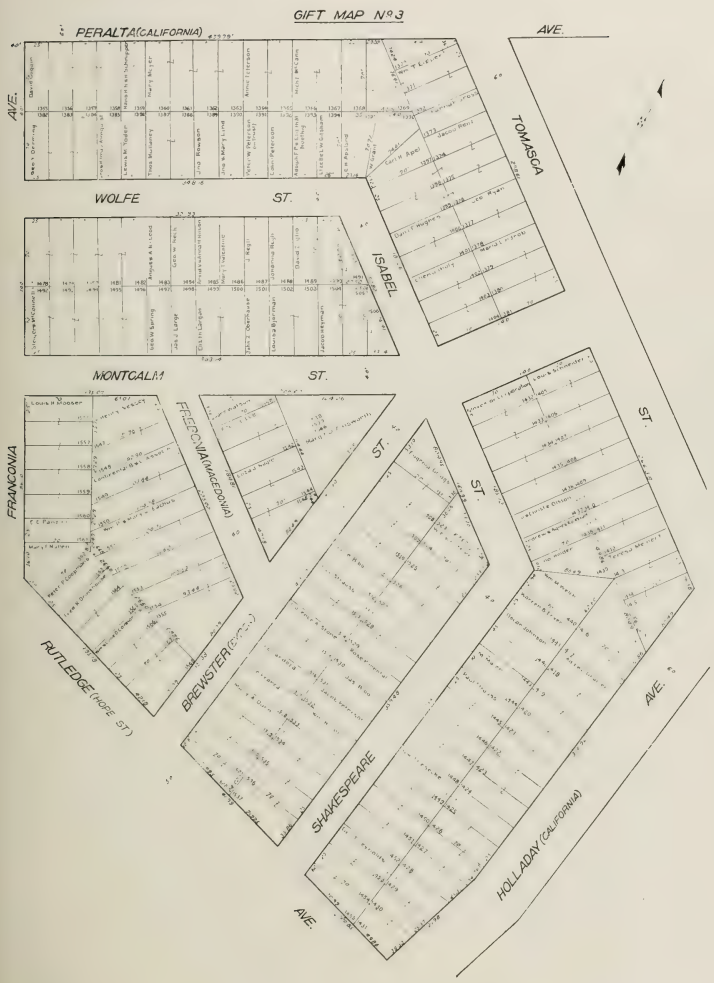
GIFT MAP No 3
PERALTA (CALIFORNIA)
AVE.
TOMASCA
AVE.
WOLFE
ST.
ISABEL
MONTCALM
ST.
FRANCONIA
FREDONIA (MACEDONIA)
ST.
ST.
ST.
RUTLEDGE (HOPE ST)
BREWSTER (CIRCLE)
SHAKESPEARE
AVE.
HOLLADAY (CALIFORNIA)
AVE.

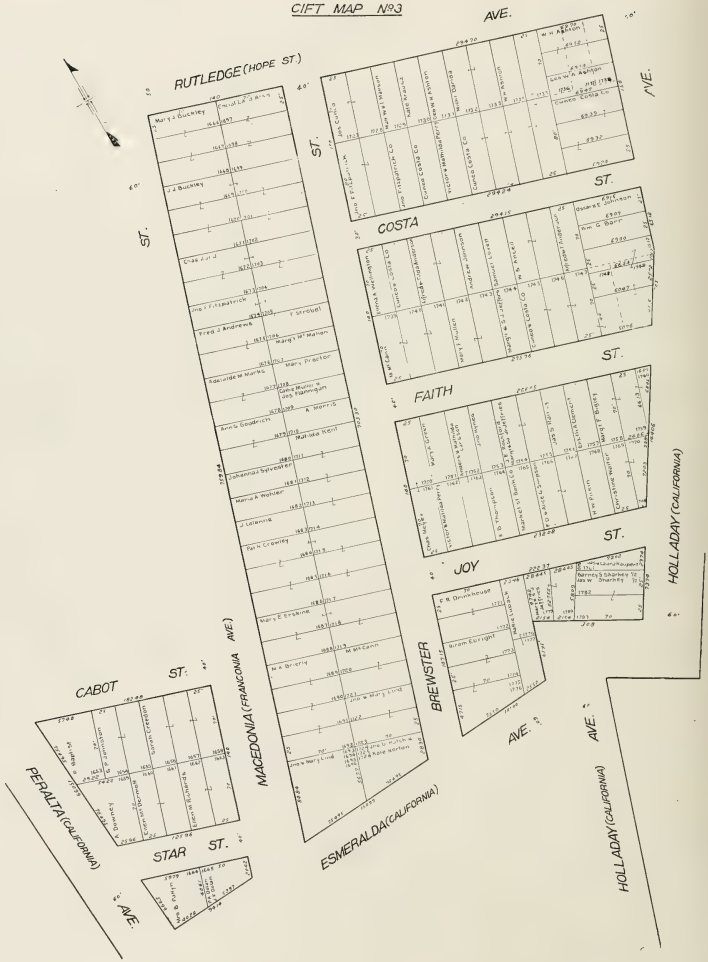
CIFT MAP No 3
RUTLEDGE (HOPE ST.)
AVE.
ST.
COSTA
FAITH
JOY
BREWSTER
MACEDONIA (FRANKONIA AVE.)
ESMERALDA (CALIFORNIA)
HOLLADAY (CALIFORNIA)
CABOT
STAR
PERALTA (CALIFORNIA)

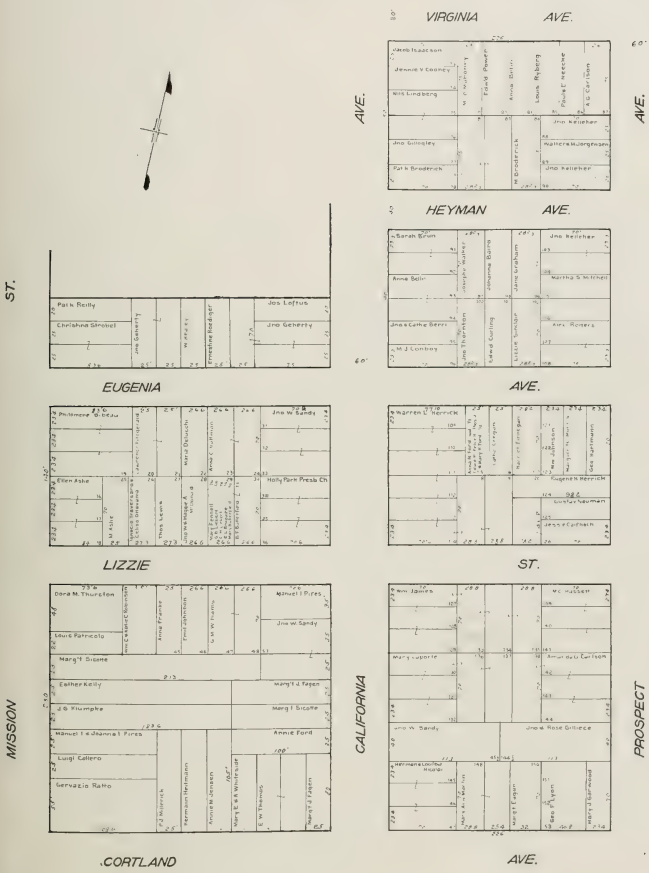
COBB TRACT
JACOB HEYMAN'S SUB DIVISION
VIRGINIA AVE.
HEYMAN AVE.
EUGENIA AVE.
LIZZIE ST.
MISSION CORTLAND
CALIFORNIA AVE.
PROSPECT
AVE.
ST.

COBB TRACT
JACOB HEYMAN'S SUB DIVISION

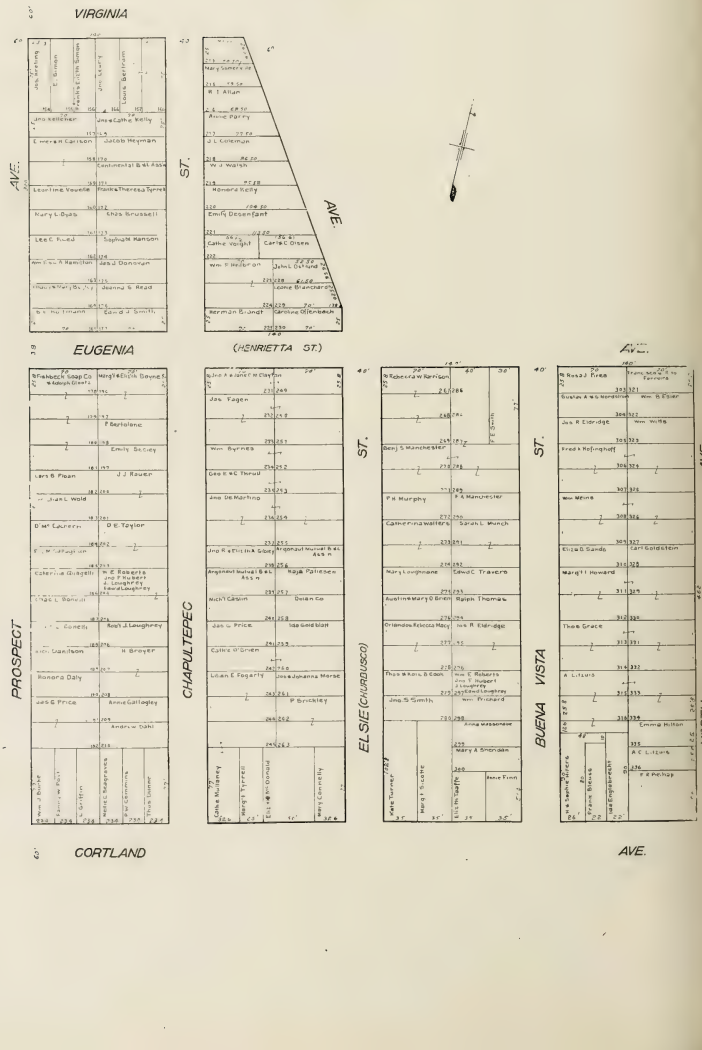

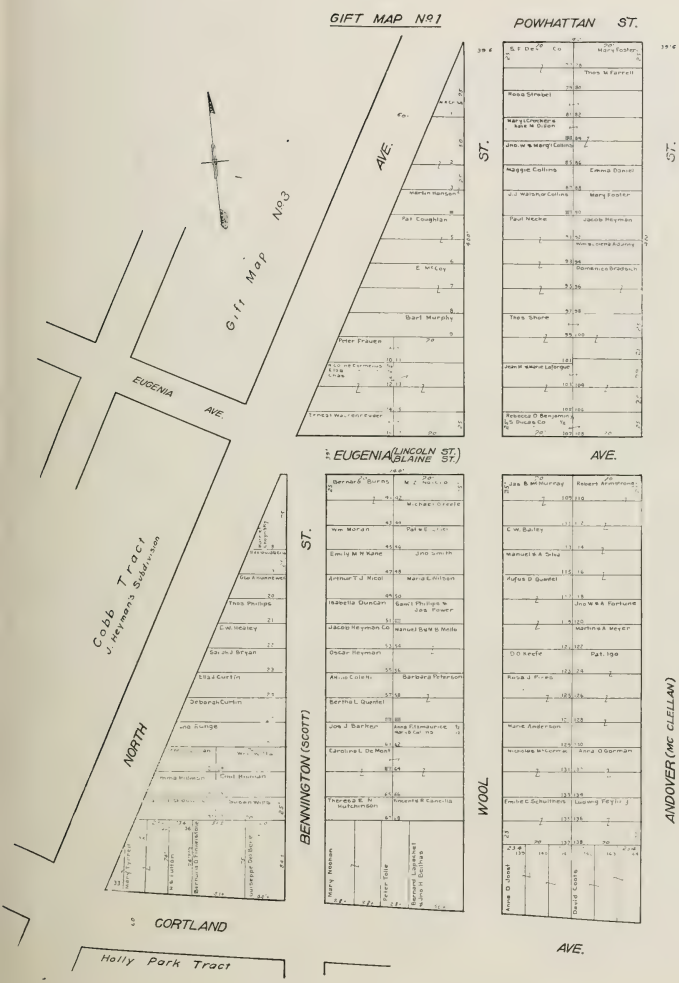
GIFT MAP No 1
POWHATTAN ST.
Gift Map No 3
EUGENIA AVE.
EUGENIA (LINCOLN ST. GLAINE ST.)
AVE.
ST.
Cobb Tract
J. Hermann's Subdivision
NORTH
BENNINGTON (SCOTT)
WOOL
ANDOVER (MC CLELLAN)
CORTLAND
Holly Park Tract

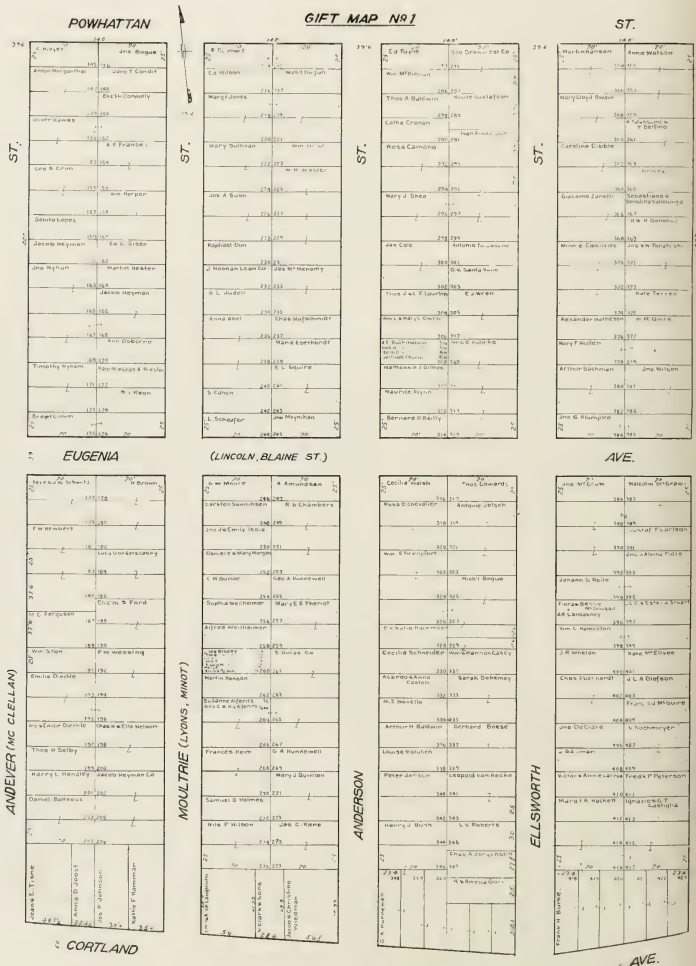
GIFT MAP No 1
POWHATTAN
ST.
EUGENIA
(LINCOLN, BLAINE ST.)
AVE.
ANDEVER (MC CLELLAN)
MOULTRIE (LYONS, MINOT)
ANDERSON
ELLSWORTH
GATES (SIEGEL)
CORTLAND
AVE.

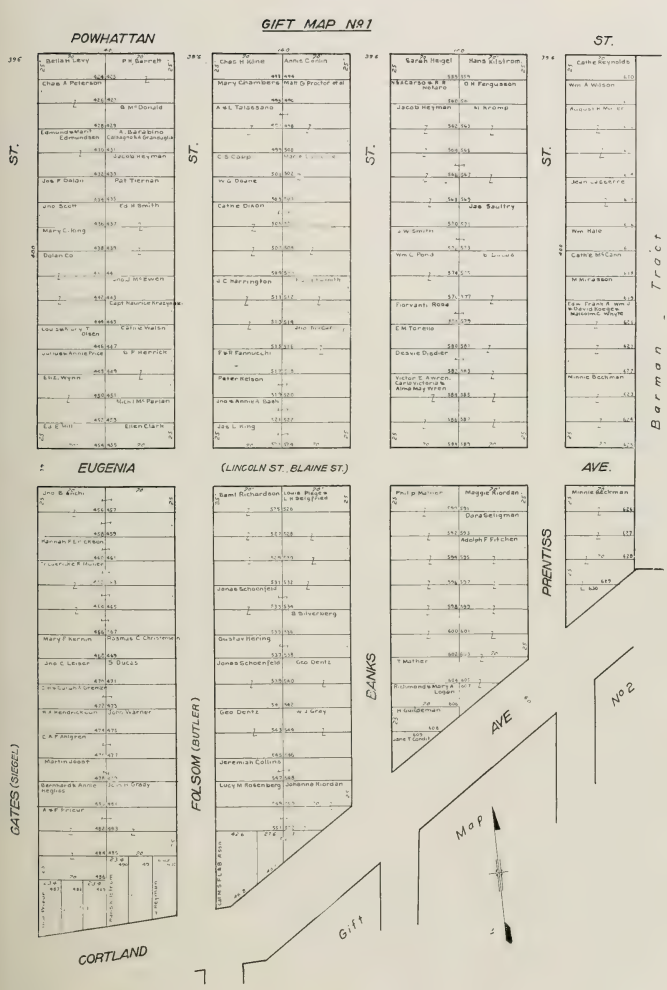
GIFT MAP No 1
POWHATTAN
ST.
EUGENIA
(LINCOLN ST. BLAINE ST.)
FOLSOM (BUTLER)
GATES (SILSBEE)
CORTLAND
DANKS
AVE
PRENTISS
AVE.
Barman Tract
No 2
Map
Gift

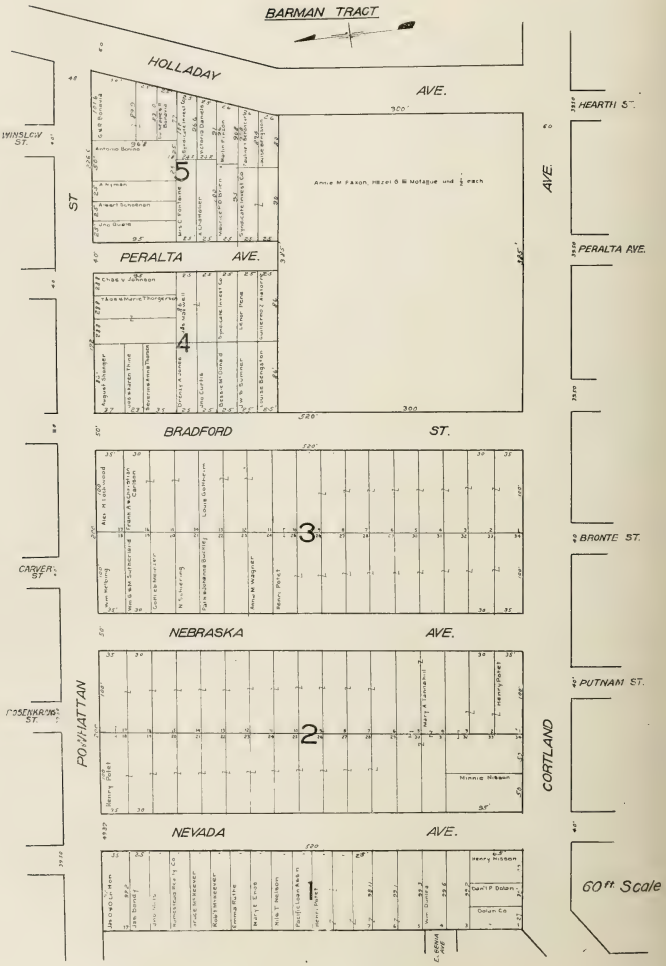
BARMAN TRACT
HOLLADAY
AVE.
HEARTH ST.
WINSLOW ST.
ST
5
Annie M Fason, Hazel S McTague und ½ each
AVE.
PERALTA AVE.
PERALTA
4
BRADFORD
ST.
BRONTE ST.
CARVER ST.
3
NEBRASKA
AVE.
PUTNAM ST.
ROSENKRANTZ ST.
POINHATTAN
2
CORTLAND
NEVADA
AVE.
1
60 ft. Scale

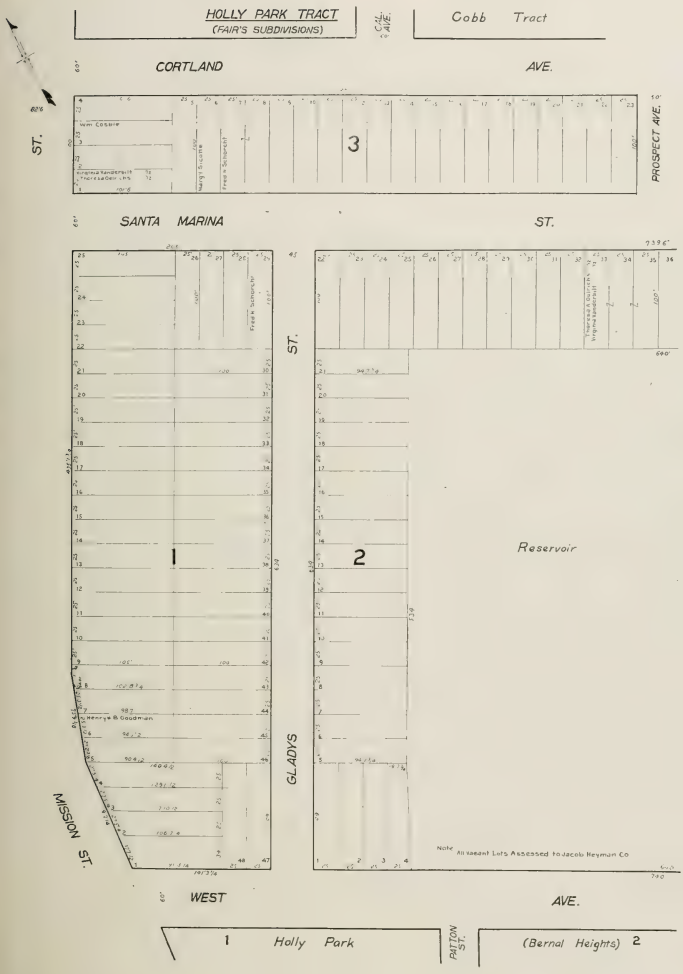
HOLLY PARK TRACT
(FAIR'S SUBDIVISIONS)
Cobb Tract
CORTLAND
AVE.
ST.
PROSPECT AVE.
3
SANTA MARINA
ST.
1
2
Reservoir
GLADYS
ST.
MISSION ST.
WEST
AVE.
Note All lots not Assessed to Jacob Heyman Co
1 Holly Park
PATTON ST.
(Bernal Heights) 2

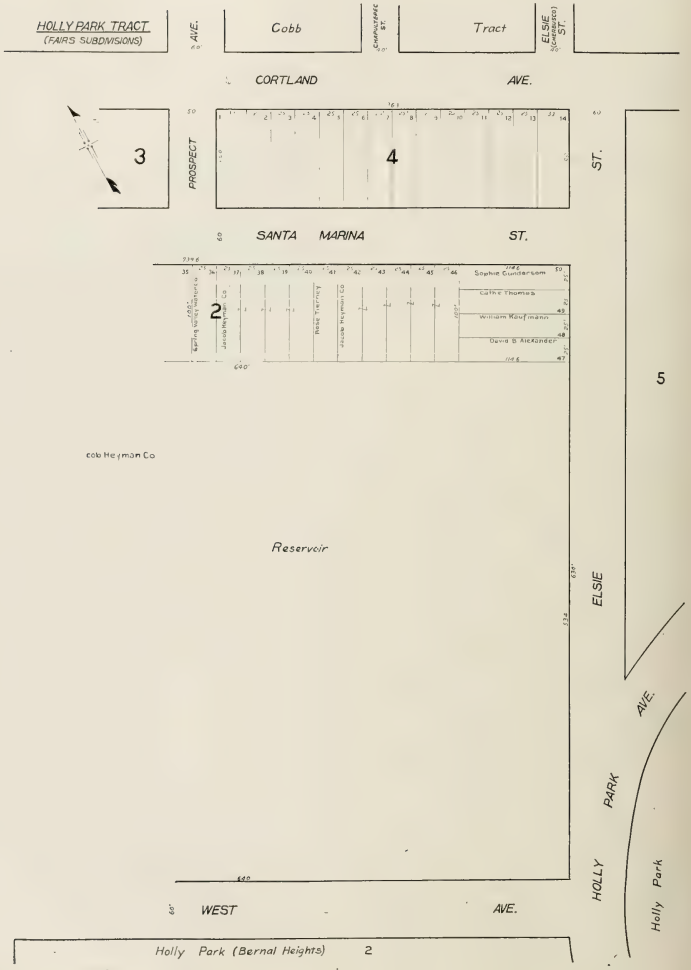
HOLLY PARK TRACT
(FAIRS SUBDIVISIONS)
AVE.
Cobb
CHAMPLAINE ST.
Tract
ELSIE (Schedule 6)
ST.
CORTLAND
AVE.
3
PROSPECT
4
ST.
SANTA MARINA
ST.
2
Sophie Gunderson
Cathe Thomas
William Kaufmann
David B. Alexander
Jacob Heyman Co
Reserveir
ELSIE
5
AVE.
PARK
HOLLY
Holly Park
WEST
AVE.
Holly Park (Bernal Heights)
2

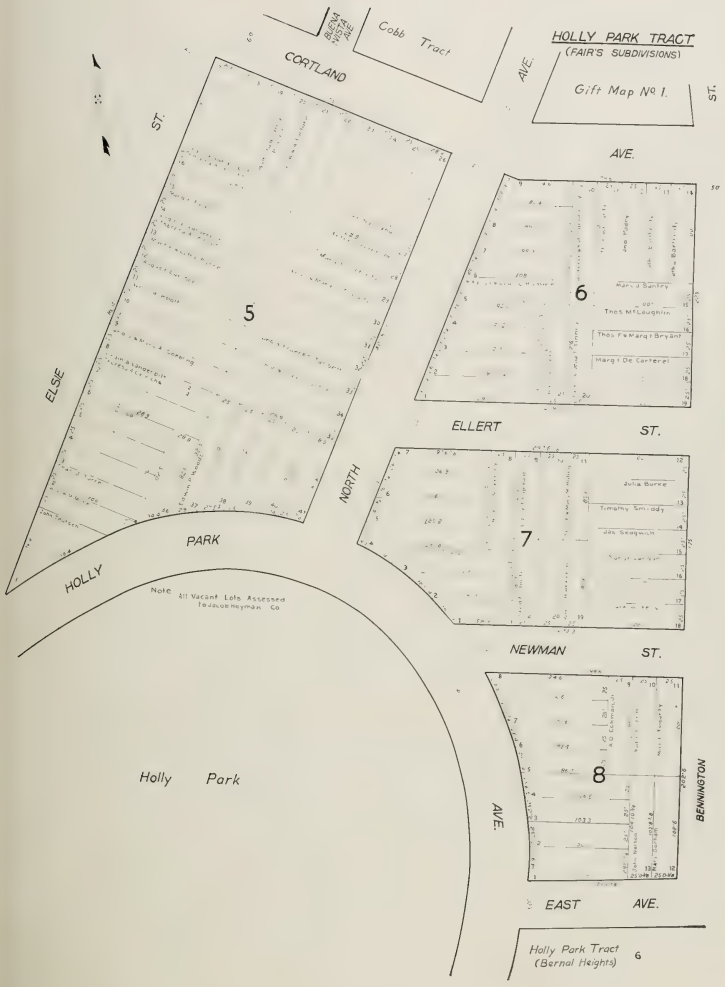
Cobb Tract
CORTLAND
AVE.
HOLLY PARK TRACT
(FAIR'S SUBDIVISIONS)
Gift Map No. 1.
ST.
AVE.
ST.
5
6
ELSIE
ELLERT
ST.
NORTH
7
PARK
HOLLY
Note
411 Vacant Lots Assessed
to Jacob Heyman Co
NEWMAN
ST.
Holly Park
8
AVE.
BENNINGTON
EAST
AVE.
Holly Park Tract
(Bernal Heights)
6

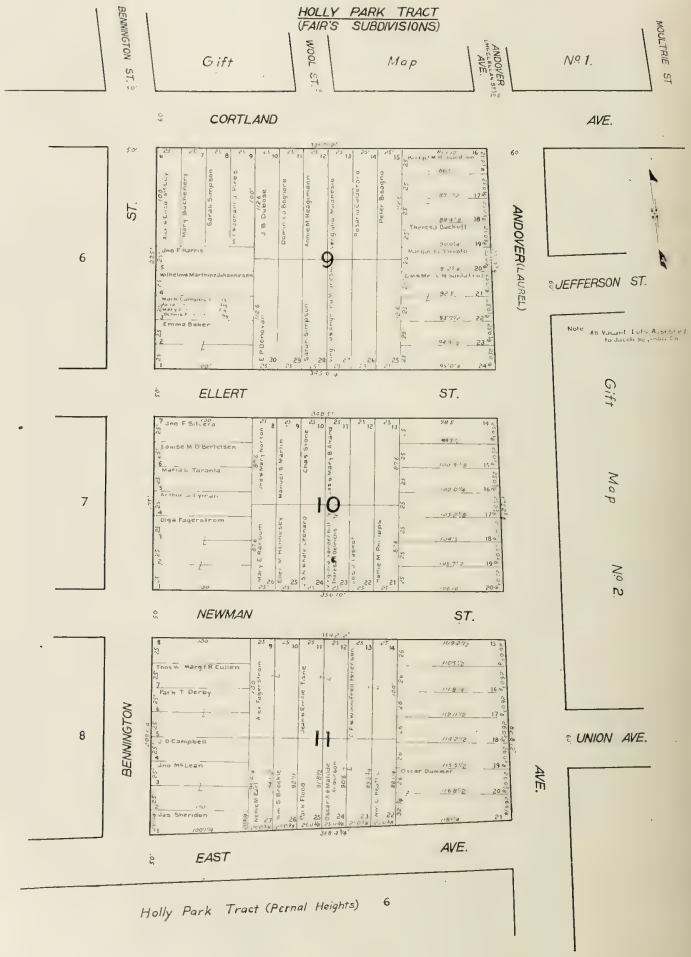
HOLLY PARK TRACT
(FAIR'S SUBDIVISIONS)
BENNINGTON ST.
Gift
WOOL ST.
Map
ANDOVER AVE.
No 1.
MOULTRIE ST
CORTLAND
AVE.
ST.
6
9
ANDOVER (LAUREL)
JEFFERSON ST.
ELLERT
ST.
7
10
NEWMAN
ST.
Gift
Map
No 2.
8
11
BENNINGTON
EAST
AVE.
UNION AVE.
Holly Park Tract (Pernal Heights)

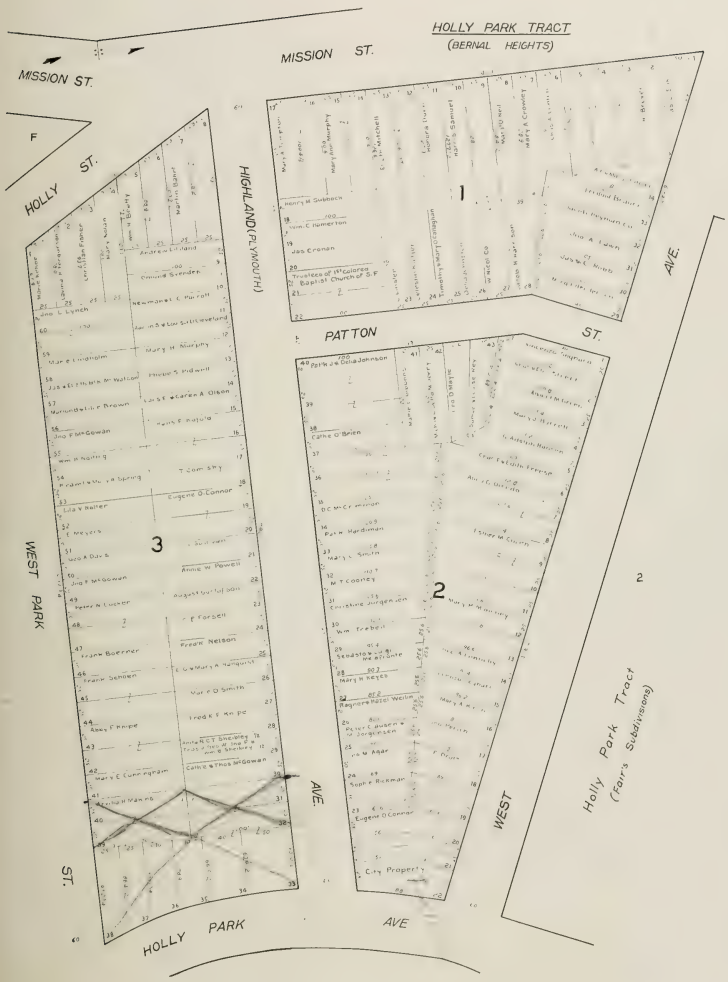
HOLLY PARK TRACT
(BERNAL HEIGHTS)
MISSION ST.
MISSION ST.
F
HOLLY ST.
HIGHLAND (PLYMOUTH)
PATTON ST.
AVE.
WEST PARK
ST.
HOLLY PARK
AVE
WEST
AVE.
Holly Park Tract
(Fair's Subdivisions)
1
2
3
Andrew Lindland
Donald Sweeden
Neumann C. Parrott
Mary H. Murphy
Phebe S. Pidwell
Carl E. & Carrie A. Olsen
Frank F. Fujuto
Eugene O. Connor
Annie W. Powell
Frank Nelson
Frank Bohmer
Frank Semken
Fred O. Smith
Frederick Knipe
Mary E. Cunningham
Carl E. & Thos. McGowan
Mary H. Subbeck
Wm. C. Humerton
Jas. Cronen
Trustees of McCoppin Baptist Church of S.F.
Patrick & Celia Johnson
Sophie O'Brien
D.C. McCrimmon
Patrick Hardiman
Mary J. Smith
M. T. Cooney
Christine Jurgenson
Wm. Trebell
Mary H. Hayes
Raymond Hazel Wells
Peter Cauwenberg
Jos. W. Agar
Sophie Rickman
Eugene O'Connor
City Property

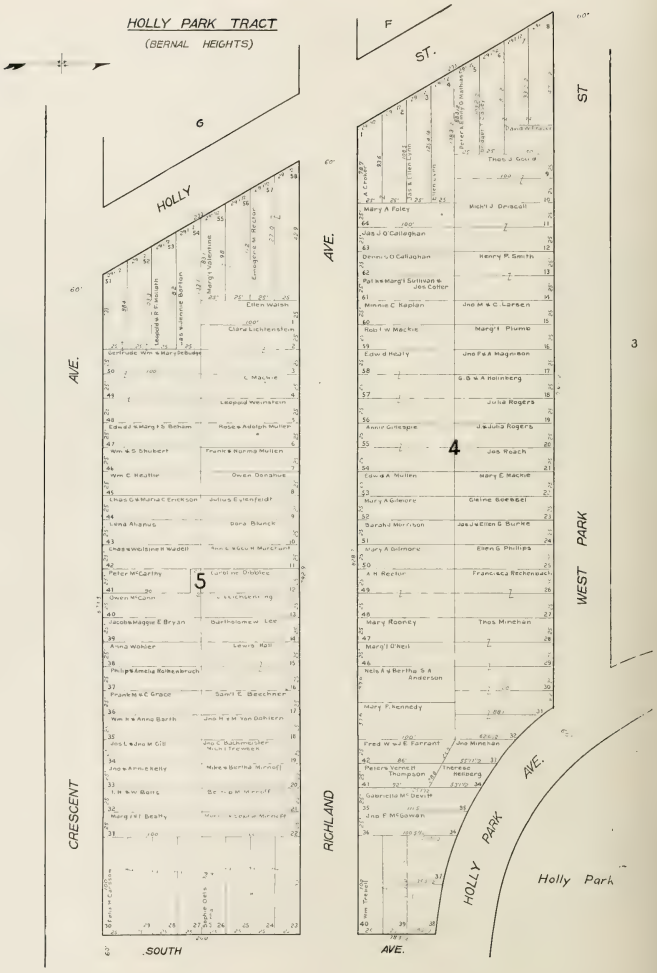
HOLLY PARK TRACT
(BERNAL HEIGHTS)
The Roman Catholic Arch-Bishop, of San Francisco
56.60 A.
HOLLY AVE.
CRESCENT
RICHLAND AVE.
SOUTH AVE.
F ST.
WEST PARK ST
HOLLY PARK AVE.
Holly Park
6
5
4
3

HOLLY PARK TRACT
(BERNAL HEIGHTS)



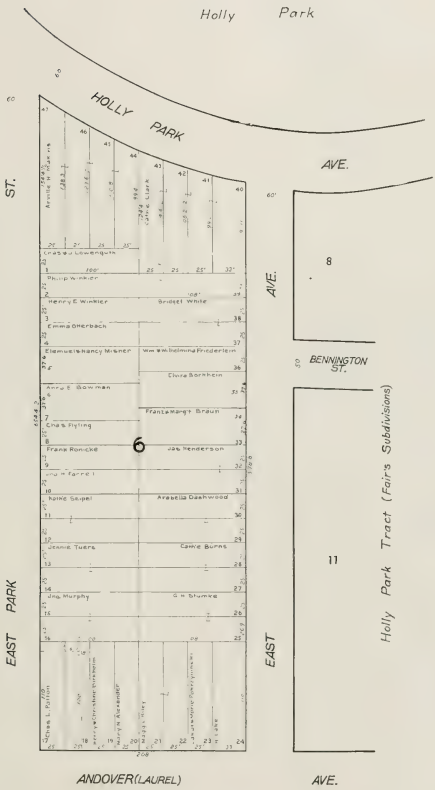

Gift Map No. 2.

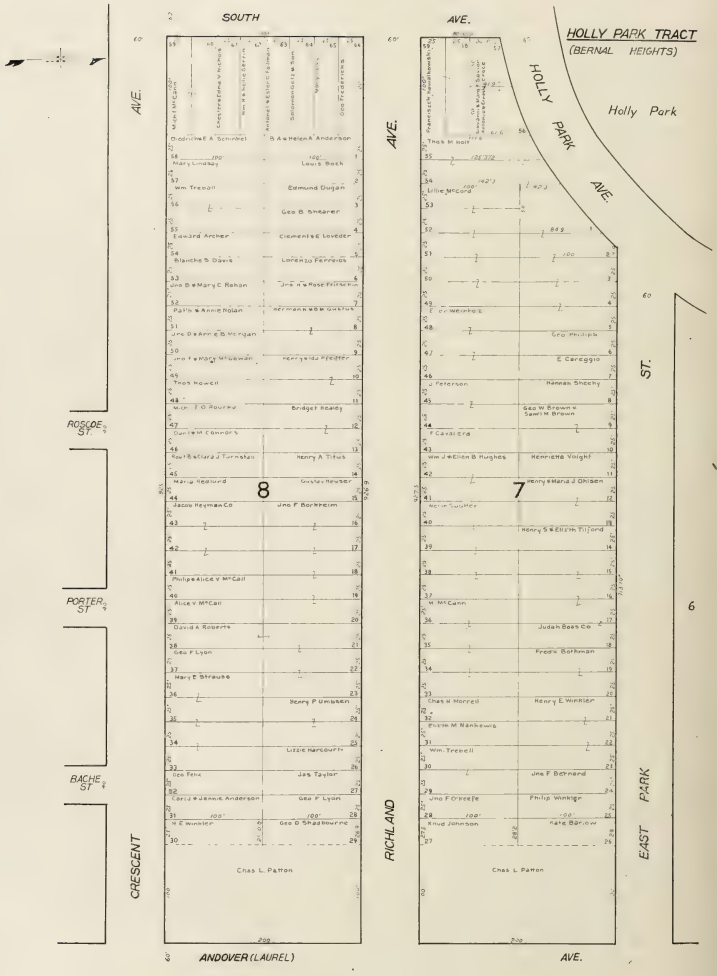
SOUTH AVE.
HOLLY PARK TRACT
(BERNAL HEIGHTS)
Holly Park
HOLLY PARK AVE.
AVE.
CRESCENT
RICHLAND
EAST PARK ST.
ROSCOE ST.
PORTER ST.
BACHE ST.
ANDOVER (LAUREL) AVE.
8
7
6
Chas L. Patton
Chas L. Patton

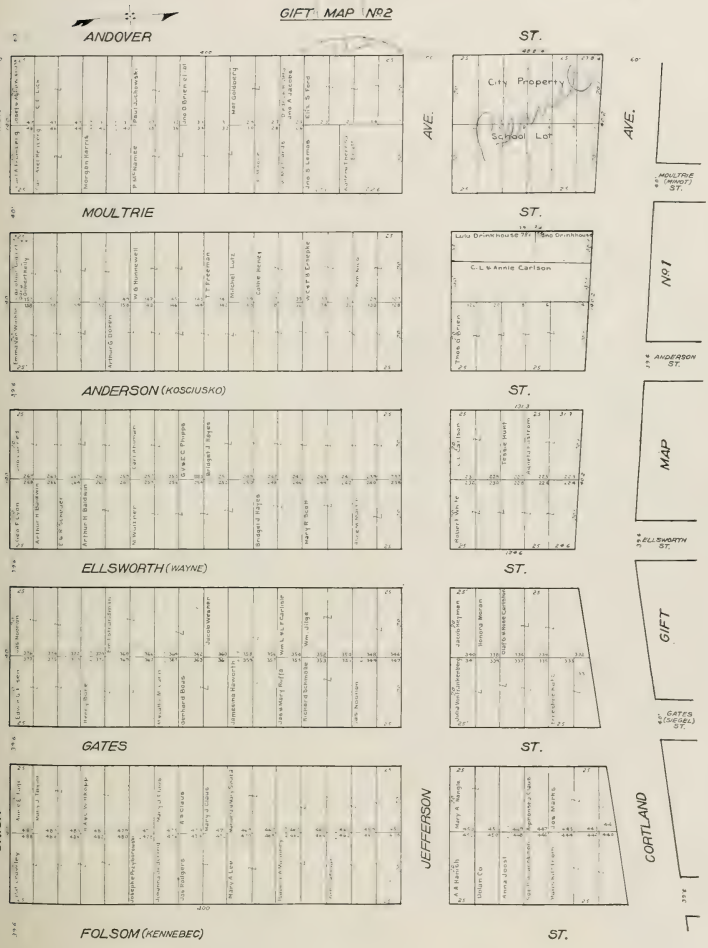
GIFT MAP No 2
ANDOVER ST.
MOULTRIE ST.
ANDERSON (KOSCIUSKO) ST.
ELLSWORTH (WAYNE) ST.
GATES ST.
FOLSOM (KENNEBEC) ST.
UNION AVE.
JEFFERSON AVE.
CORTLAND AVE.
City Property
School Lot
C.L. & Annie Carlson
No 1
MAP
GIFT
MOULTRIE (MONROE) ST.
ANDERSON ST.
ELLSWORTH ST.
GATES (SIEGEL) ST.

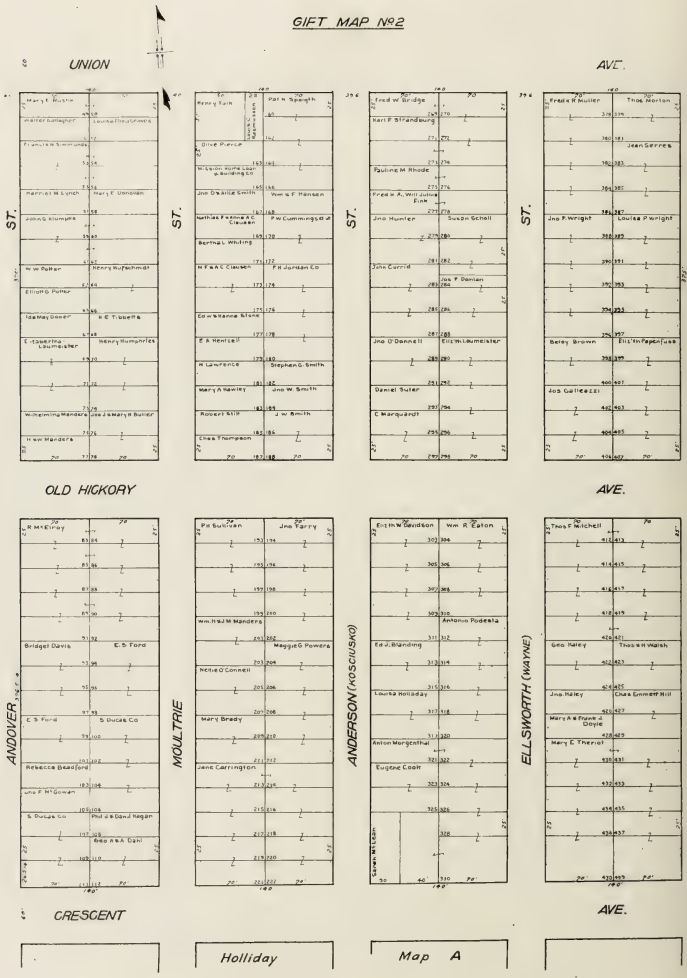
GIFT MAP No2
UNION
AVE.
ST.
ST.
ST.
ST.
OLD HICKORY
AVE.
ANDOVER
MOULTRIE
ANDERSON (KOSCIUSKO)
ELLSWORTH (WAYNE)
GATES
CRESCENT
AVE.
Holliday
Map A

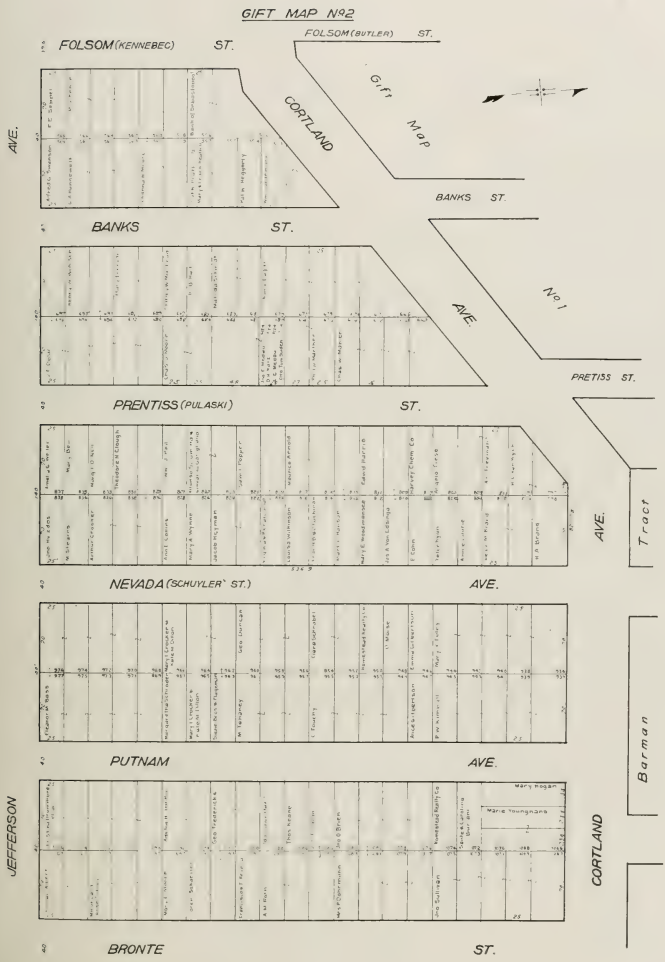
GIFT MAP No2
FOLSOM (KENNEBEC) ST.
FOLSOM (BUTLER) ST.
Gift Map
CORTLAND
AVE.
BANKS ST.
BANKS ST.
No 1
AVE.
PRETISS ST.
PRENTISS (PULASKI) ST.
AVE.
Tract
NEVADA (SCHUYLER ST.) AVE.
PUTNAM AVE.
Barman
JEFFERSON
CORTLAND
Mary Hogan
Marie Youngnans
BRONTE ST.

GIFT MAP No 2


FOLSOM (KENNEBEC) ST.
BANKS ST.
PRENTISS (PULASKI) ST.
NEVADA (SCHUYLER) AVE.
PUTNAM ST.
UNION AVE.
JEFFERSON AVE.
400
396
25'
40'


GIFT MAP No2
UNION
AVE.
ST.
ST.
ST.
ST.
AVE.
OLD HICKORY
AVE.
JATES
FOLSOM (KENNEBEC)
BANKS
PRENTISS
NEVADA (SCHUYLER ST)
AVE.
CRESCENT
Holliday
Map A

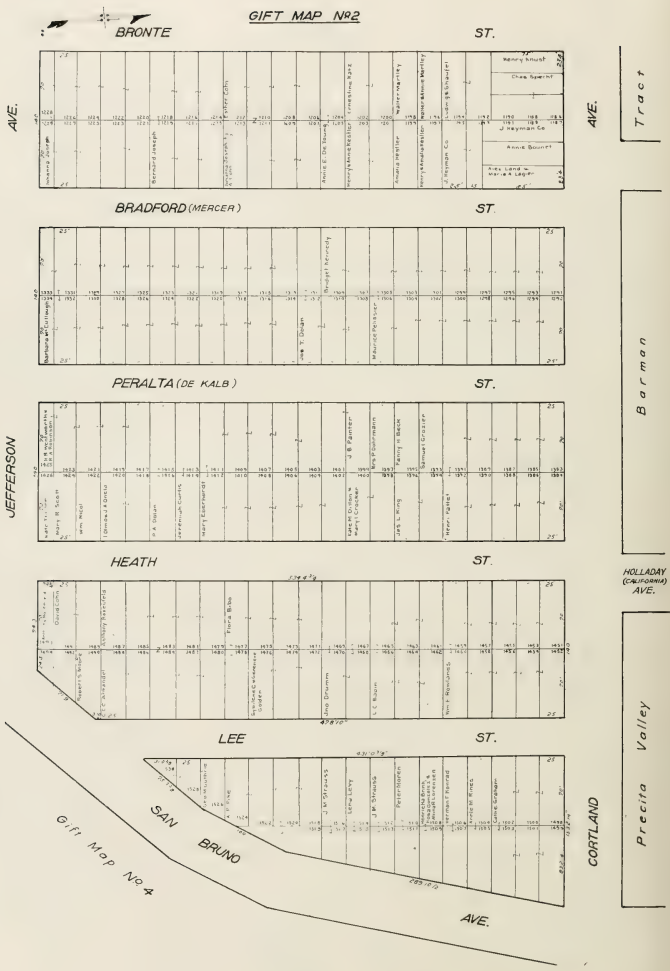
GIFT MAP No2
BRONTE ST.
BRADFORD (MERCER) ST.
PERALTA (DE KALB) ST.
HEATH ST.
LEE ST.
JEFFERSON AVE.
AVE.
CORTLAND AVE.
SAN BRUNO AVE.
HOLLADAY (CALIFORNIA) AVE.
Tract
Barman
Precita Valley
Gift Map No 4

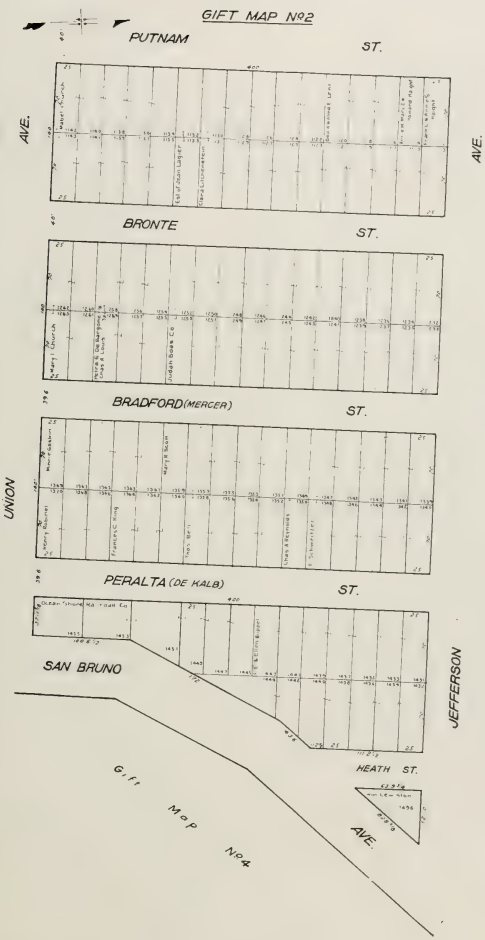
GIFT MAP No2
PUTNAM ST.
AVE.
BRONTE ST.
BRADFORD (MERCER) ST.
UNION
PERALTA (DE KALB) ST.
SAN BRUNO
JEFFERSON
HEATH ST.
AVE.
Gift Map No4

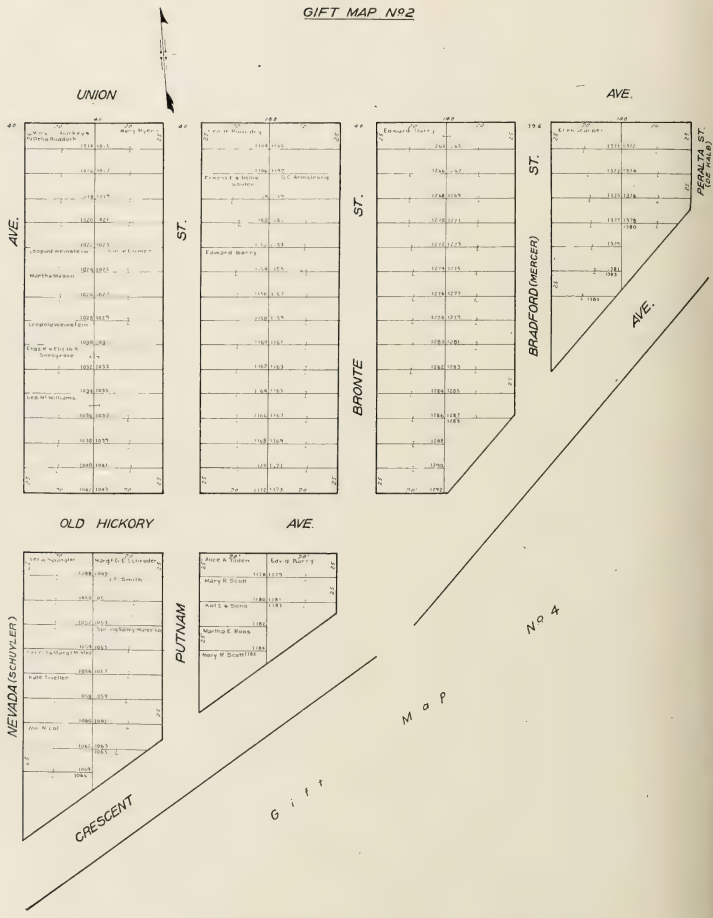
GIFT MAP No2
UNION
AVE.
ST.
BRONTE
ST.
BRADFORD (MERCER)
ST.
PERALTA ST. (OCHAO)
AVE.
OLD HICKORY
AVE.
NEVADA (SCHUYLER)
PUTNAM
CRESCENT
Gift Map No 4

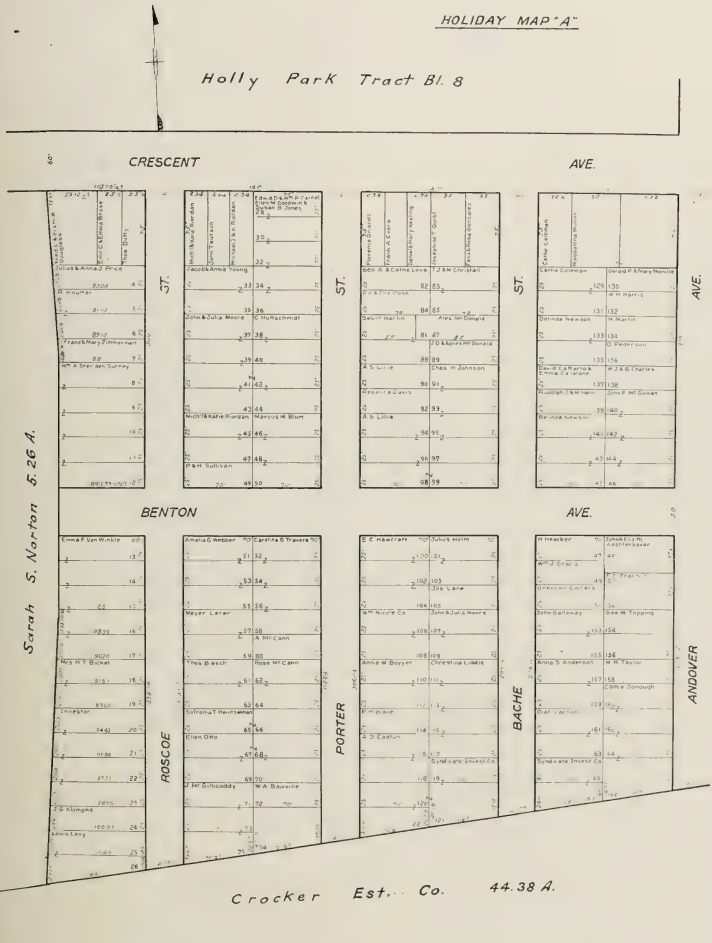
HOLIDAY MAP "A"
Holly Park Tract Bl. 8
CRESCENT
AVE.
ST.
ST.
ST.
AVE.
BENTON
AVE.
Sarah S. Norton 5.26 A.
ROSCOE
PORTER
BACHE
ANDOVER
Crocker Est. Co. 44.38 A.

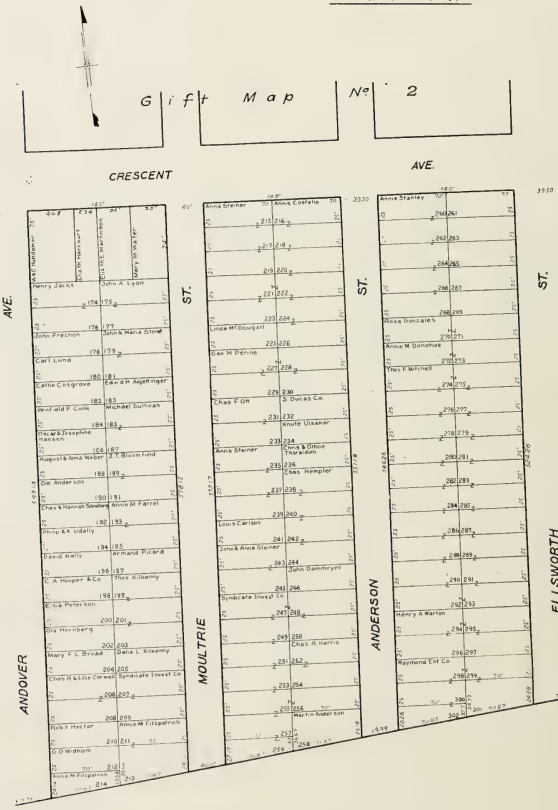
HOLIDAY MAP "A"
Gift Map No 2
CRESCENT AVE.
ANDOVER AVE.
MOULTRIE ST.
ANDERSON ST.
ELLSWORTH ST.
Henry Jacks
John A. Lyon
John Frechon
John & Maria Stone
Carl Lund
Cathe Cosgrove
Edwin Agelfinger
Michael Sullivan
Chas & Josephine Hansen
August & Anna Weber
Oie Anderson
Chas & Hannah Sandberg
Annie M Farrel
Armand Pickard
David Kelly
Thos Kilkenny
Chas Peterson
Ola Hornberg
Gene L. Kilkenny
Mary F. L. Broad
Chas H & Lillie Corwell
Syndicate Invest Co
Ruth F Hector
Annie M Fitzpatrick
C O Widman
Anna Steiner
Anna Costello
Linda McDougall
Geo M Perrine
Chas F Orr
S Swiss Co
Knute Ulsaker
Chas & Olhoe Thorsdon
Chas Hempler
Louis Carlsen
John & Anna Steiner
John Dammeyer
Syndicate Invest Co
Chas A Harris
Martin Anderson
Anna Stanley
Rosa Gonzales
Anna M Donohue
Thos F Mitchell
Henry A Warton
Raymond Est Co
Crocker Est. Co. 44.38 A.

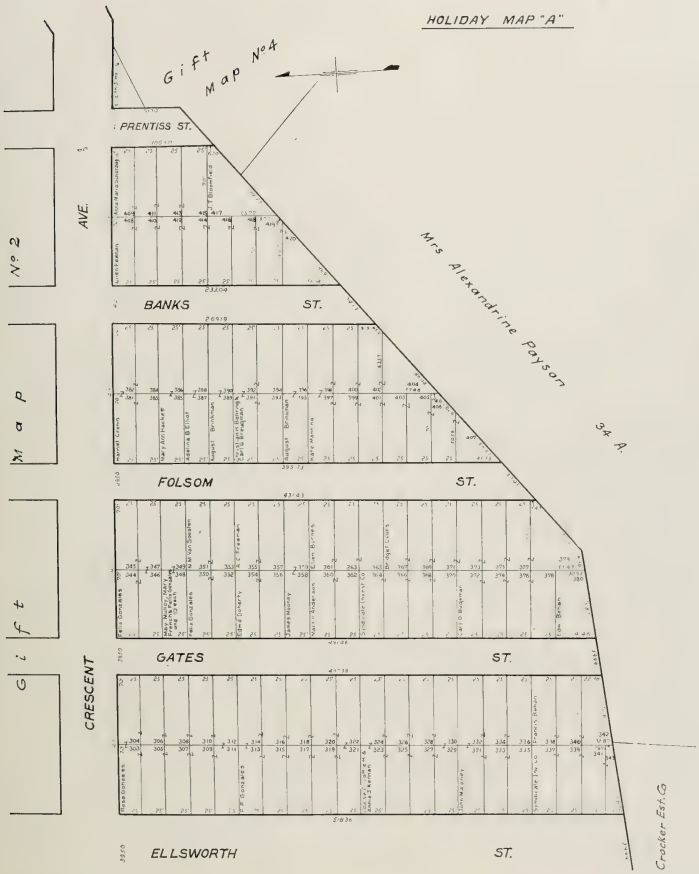
HOLIDAY MAP "A"
Gift Map No 4
PRENTISS ST.
AVE.
BANKS ST.
FOLSOM ST.
GATES ST.
CRESCENT
ELLSWORTH ST.
Mrs Alexandrine Payson
34 A.
Crocker Est. Co
Gift Map No 2

GIFT MAP No 4

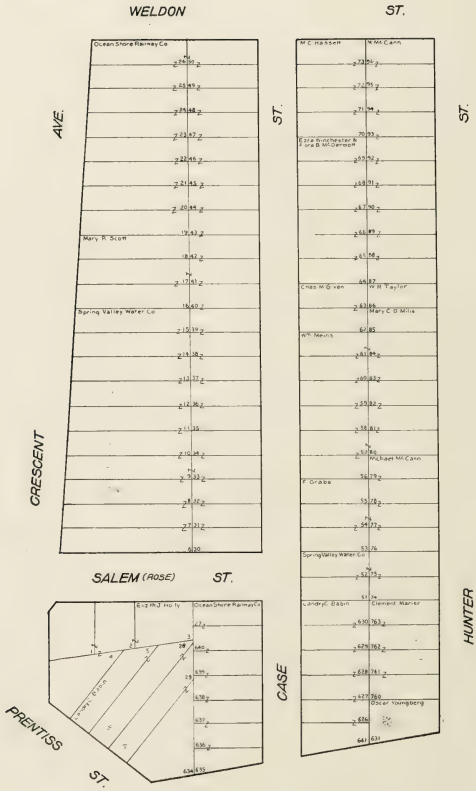
WELDON
ST.
AVE.
ST.
ST.
CRESCENT
SALEM (ROSE)
ST.
CASE
HUNTER
PRENTISS
ST.
Ocean Shore Railway Co
Mary R. Scott
Spring Valley Water Co
M C Hassett
W M Cann
Ezra Winchester &
Ezra B McCormick
Chas M Gillen
N H Taylor
Mary C D Mills
W M Mills
Michael McCann
F Grabs
Spring Valley Water Co
Ezra J Holly
Ocean Shore Railway Co
Lewis Stone
Landry L Dabin
Clement Manker
Oscar Youngberg

GIFT MAP No4


WELDON
ST.
HUNTER
ST.
ISLAIS
CREEK
CHANNEL
Fora Wadsworth
Fora B McDermott
John W. Hinds
Fred Hall
Syndicate Invest Co
Leila O. Herrick
Ida Rothschild
John Honold
Mark Strouse
Patrick Bradshaw
Fishbeck Soap Co
Spring Valley Water Co
Jeremiah O'Connor
John Ross
H. Cunningham

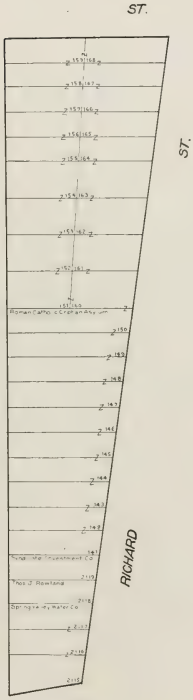
ST.
RICHARD
Roman Catholic Orphan Asylum
Nos J. Rowland
Spring Valley Water Co

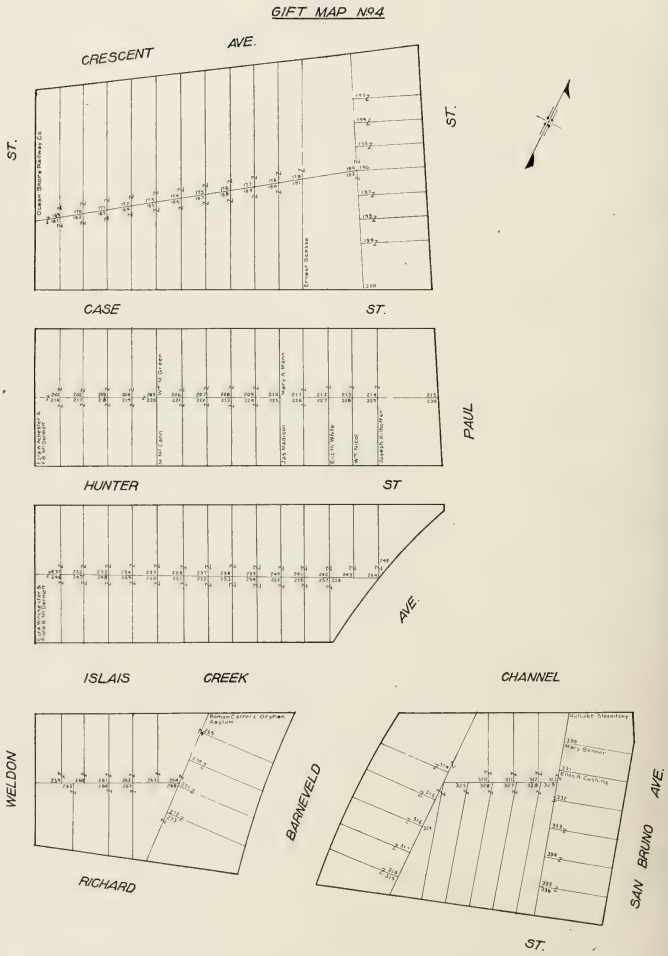
GIFT MAP No4
CRESCENT AVE.
ST.
ST.
CASE ST.
PAUL
HUNTER ST
AVE.
ISLAIS CREEK CHANNEL
WELDON
BARNEVELD
SAN BRUNO AVE.
RICHARD
ST.

GIFT MAP No 4

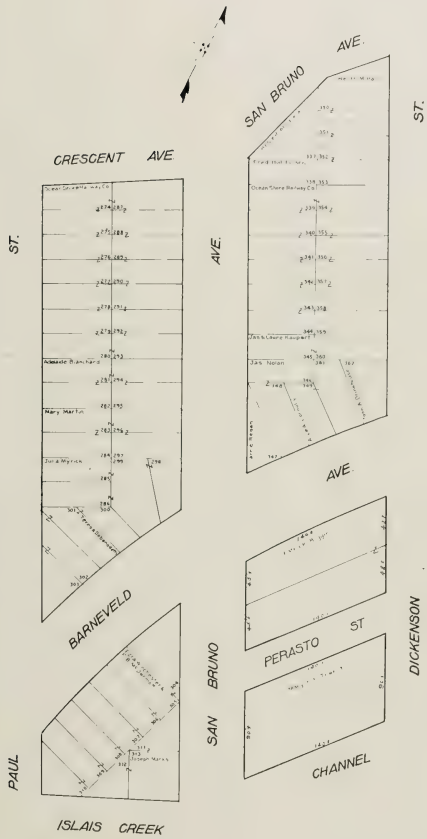
CRESCENT AVE
ST.
AVE.
Mary Martin
BARNEVELD
SAN BRUNO
AVE.
ST.
AVE.
PERASTO ST
DICKENSON
SAN BRUNO
CHANNEL
PAUL
ISLAIS CREEK

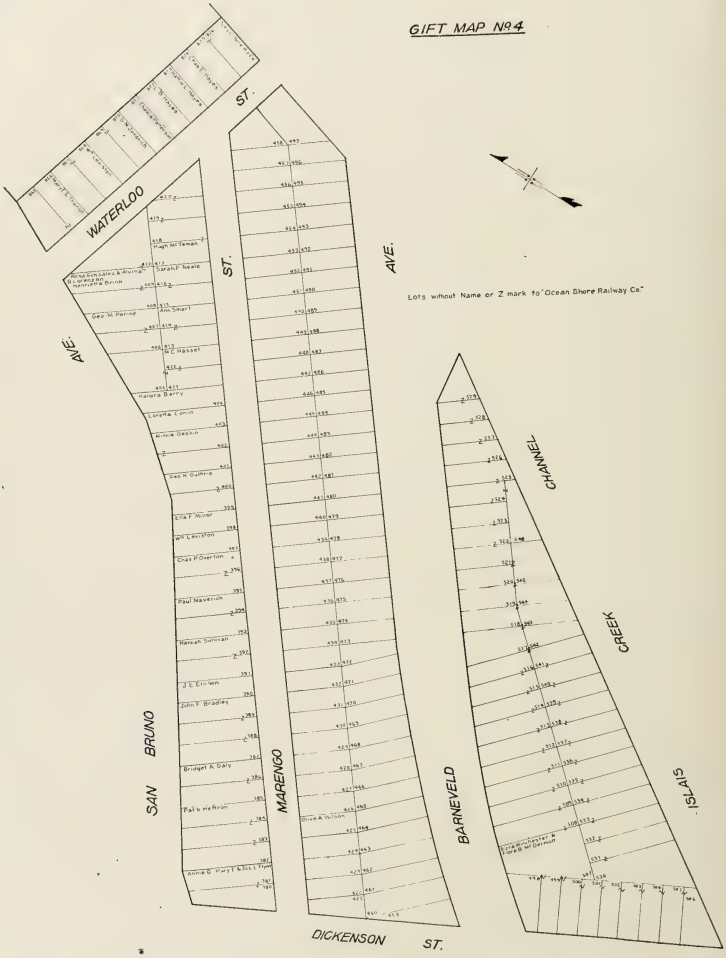
GIFT MAP No 4
Lots without Name or Z mark to "Ocean Shore Railway Co."
WATERLOO
ST.
AVE.
SAN BRUNO
MARENGO
BARNEVELD
CHANNEL
CREEK
ISLAIS
DICKENSON ST.
Hugh McTeman
Sarah F. Neale
Geo. M. Perine
Geo. Smart
W. C. Hassel
Hanora Barry
Loretta Conon
Bridget A. Daly
Patrick Heffron
Annie G. Perry & Nic. Lyons
Dice A. Wilson


GIFT MAP No4
HECKER
ST.
ST.
ST.
AVE.
ST.
LOOMIS
SWAN
BARNEVELD
STAFANA
ISLAIS CREEK CHANNEL
Lots without Name or Z were to "Ezra & Vel lester & F. B. McDermott"

GIFT MAP No 4

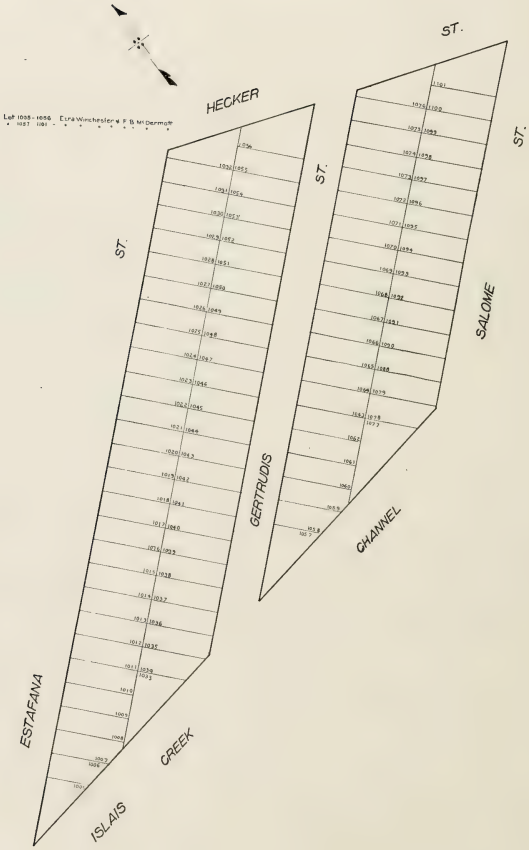
Lot 1038-1056. Ella Winchester & F. B. McDermott
" 1057 1081 " " " " " " " "
HECKER
ST.
ST.
ST.
ST.
SALOME
GERTRUDIS
CHANNEL
ESTAFANA
CREEK
ISLAIS

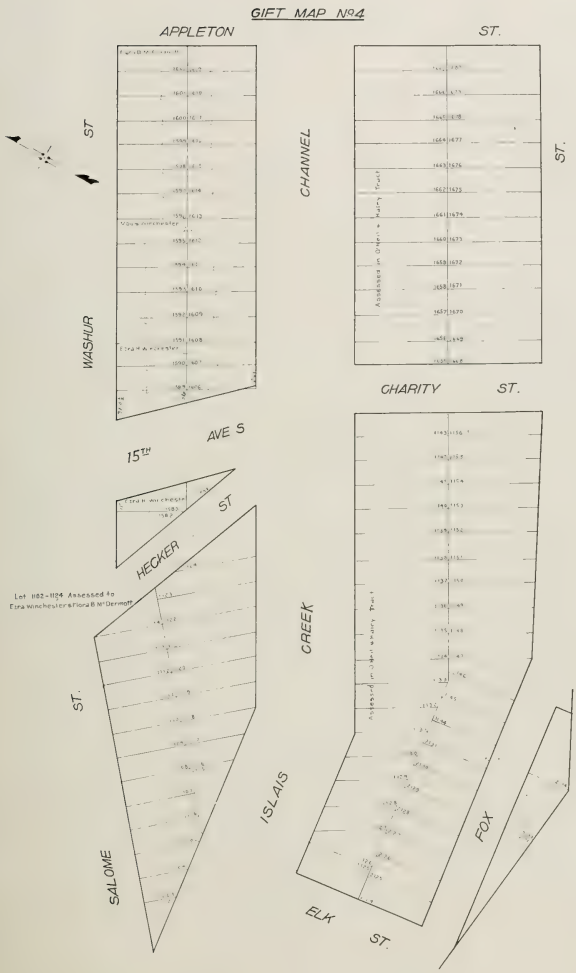
GIFT MAP No4
APPLETON
ST.
ST
WASHUR
CHANNEL
ST.
CHARITY
ST.
15TH
AVE S
HECKER
ST
Lot 1182-1194 Assessed to
Elna Winchester & Flora B. McDermott
ST.
SALOME
ISLAIS
CREEK
ELK
ST.
FOX

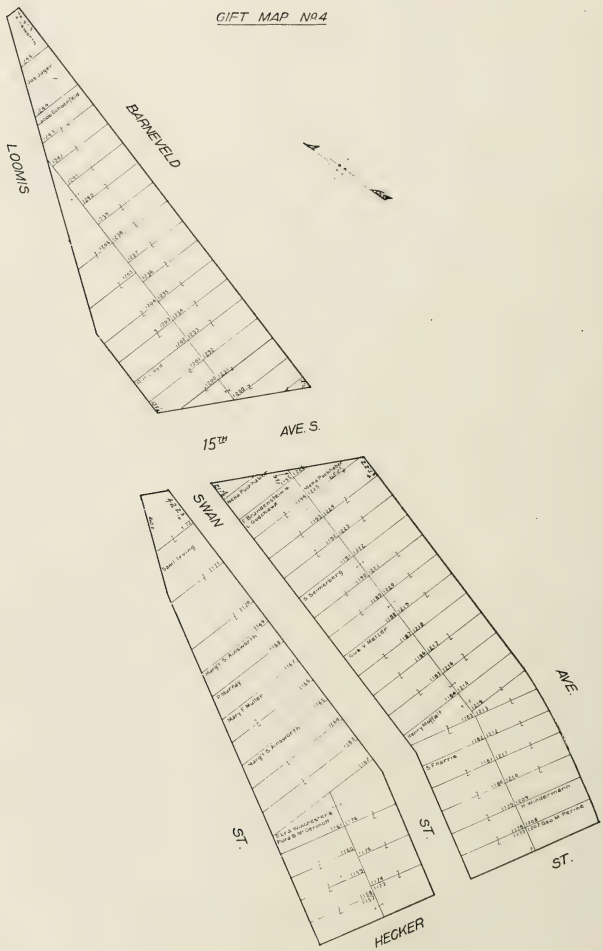
GIFT MAP No 4
LOOMIS
BARNEVELD
15TH AVE. S.
SWAN
ST.
HECKER
ST.
ST.
AVE.
ST.

GIFT MAP No 4

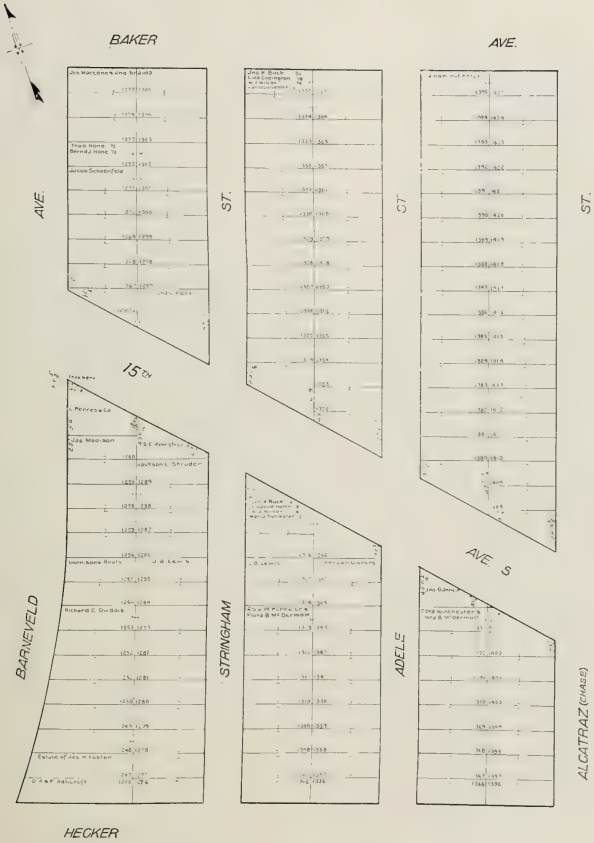
BAKER
AVE.
AVE.
ST.
ST.
CT
ST.
15th
BARNEVELD
STRINGHAM
ADELE
AVE. S
ALCATRAZ (CHASE)
HECKER

GIFT MAP No4

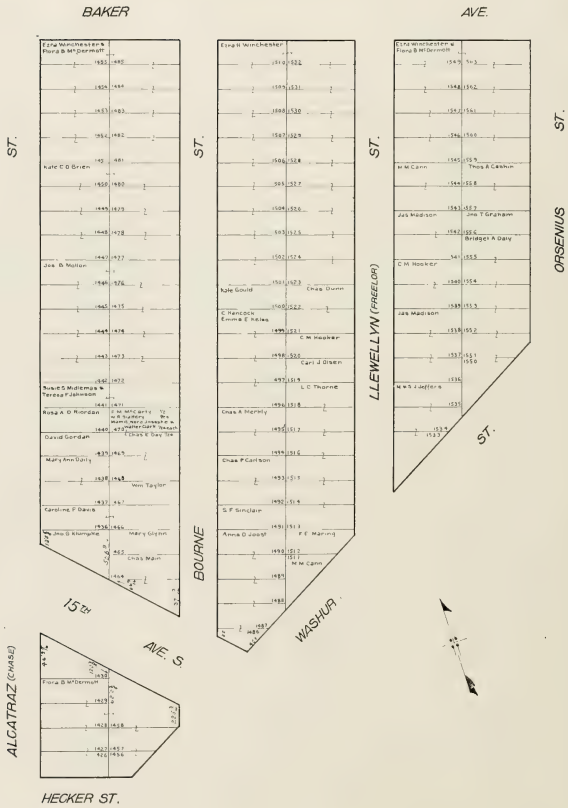
BAKER
AVE.
ST.
ST.
ST.
ST.
ORSENIUS
LLEWELLYN (FREELOR)
BOURNE
WASHUR
15TH
AVE. S
ALCATRAZ (CHASE)
HECKER ST.
Edgar Winchester & Flora B McDermott
Kate C O'Brien
Joe D. Mullen
Sylvia S Middlemas & Teresa Fishman
Rosa A. O Riordan
David Gordan
Mary Ann Duffy
Wm Taylor
Caroline F Davis
Jno B Klumpke
Mary Glynn
Chas Main
Flora B McDermott
Edgar Winchester
Chas Dunn
Hale Gould
C Hancock
Emma E Hales
C M Hooker
Carl J Olsen
L C Thorne
Chas A Morphy
Chas P Carlson
S F Sinclair
Anna D Joost
F E Marring
M M Cann
Edgar Winchester & Flora B McDermott
M M Cann
Thos A Cashin
Jas Madison
Jno T Graham
Bridget A Daly
C M Hooker
Jas Madison
M M S J Jeffers

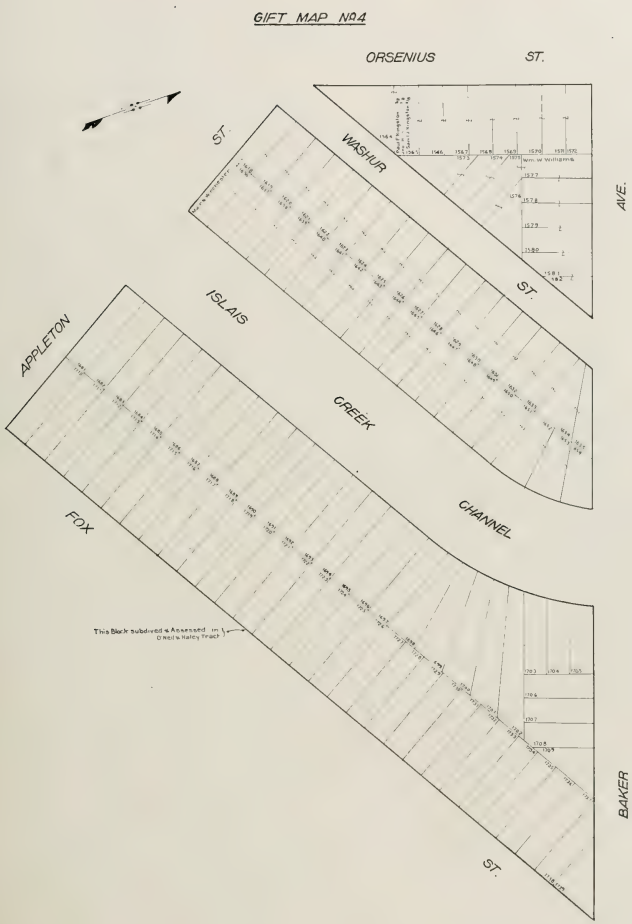
GIFT MAP No 4
ORSENIUS ST.
WASHUR ST.
ISLAIS CREEK CHANNEL
APPLETON
FOX
BAKER ST.
AVE.
Wm. W. Williams
This Block subdivided & Assessed in O'Neill & Haley Tract


GIFT MAP No 4
BARNEVELD
AVE.
AVE.
ST.
STRINGHAM
ST.
ADELE
ST.
KOSSUTH
CHANNEL
CREEK
ALCATRAZ (CHACE)
ST.
ST.
BOURNE
ST.
ISLAIS
FREEDOM
ST.
BYRNE
BAKER
LLEWELLYN (FREELOR)
ST.

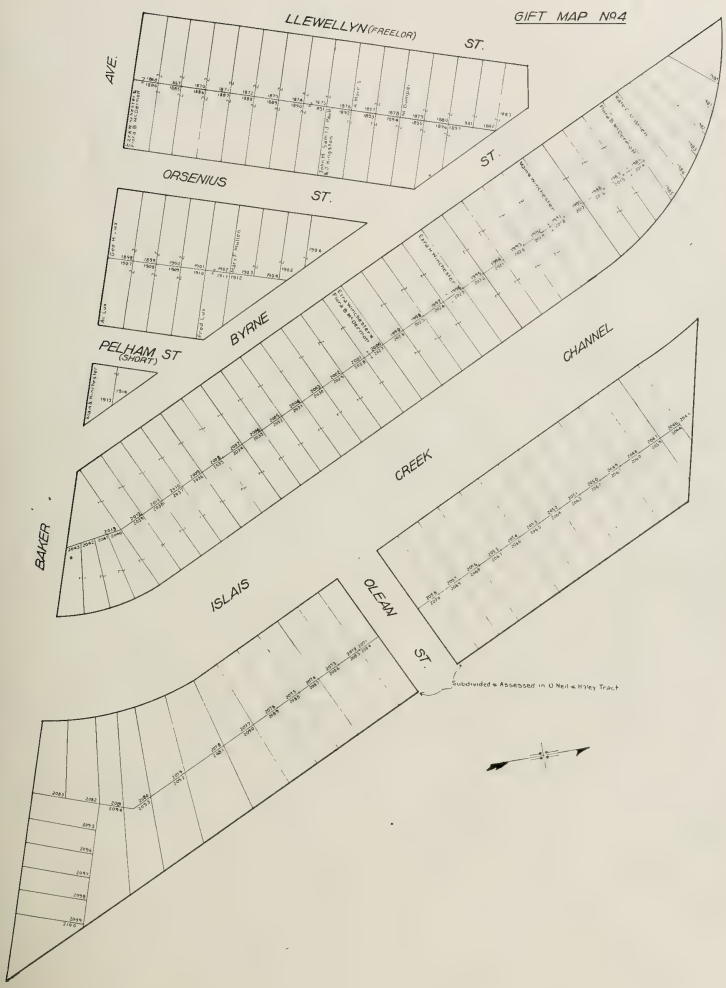
GIFT MAP No 4
LLEWELLYN (FREELOR) ST.
AVE.
ORSENIUS ST.
ST.
BYRNE
PELHAM ST (SHORT)
CHANNEL
CREEK
BAKER
ISLAIS
OLEAN ST.
Subdivided & Assessed in U Neil & Hyley Tract

GIFT MAP No 4

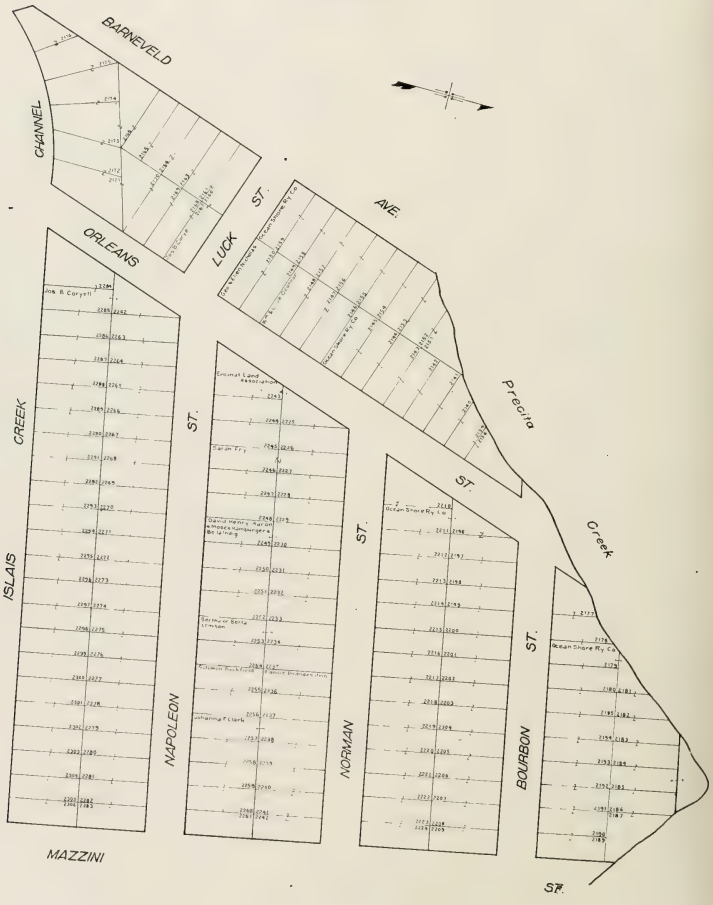
BARNEVELD
AVE.
CHANNEL
ST.
LUCK
ORLEANS
Precita
Creek
CREEK
ISLAIS
ST.
NAPOLEON
ST.
NORMAN
ST.
BOURBON
ST.
MAZZINI
ST.

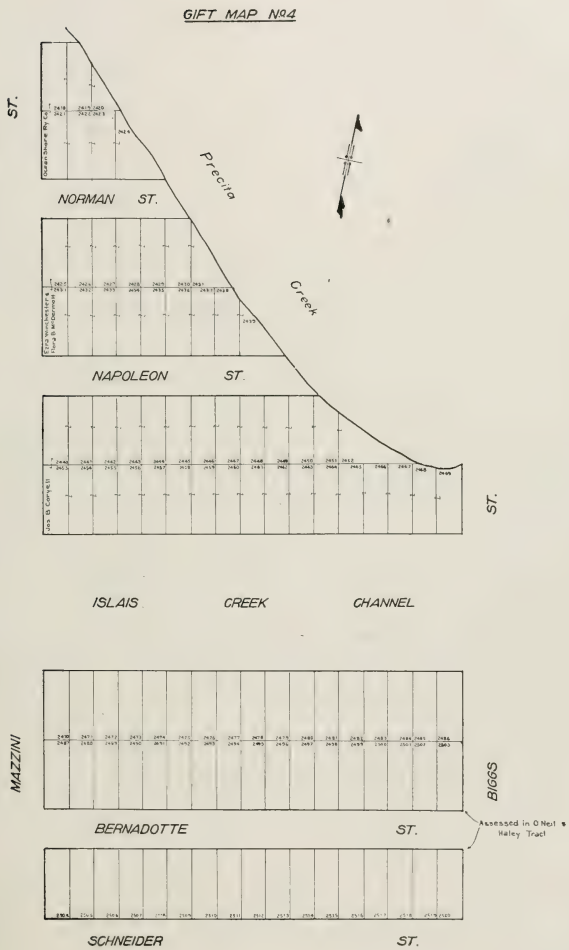
GIFT MAP No4
ST.
NORMAN ST.
Precita
Creek
NAPOLEON ST.
ST.
ISLAIS CREEK CHANNEL
MAZZINI
BIGGS
BERNADOTTE ST.
Assessed in O Neal & Haley Tract
SCHNEIDER ST.

GIFT MAP No4

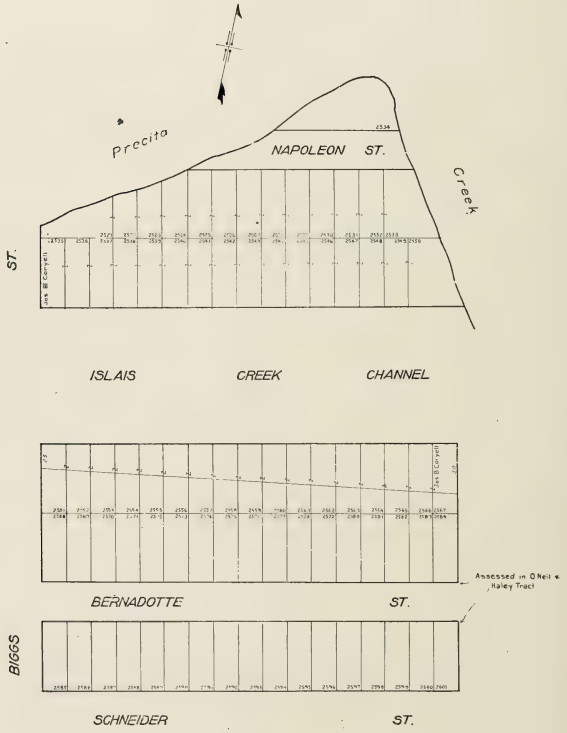
Precita
NAPOLEON ST.
Creek
ST.
ISLAIS CREEK CHANNEL
BERNADOTTE ST.
Assessed in O'Neil & Haley Tract
BIGGS
SCHNEIDER ST.

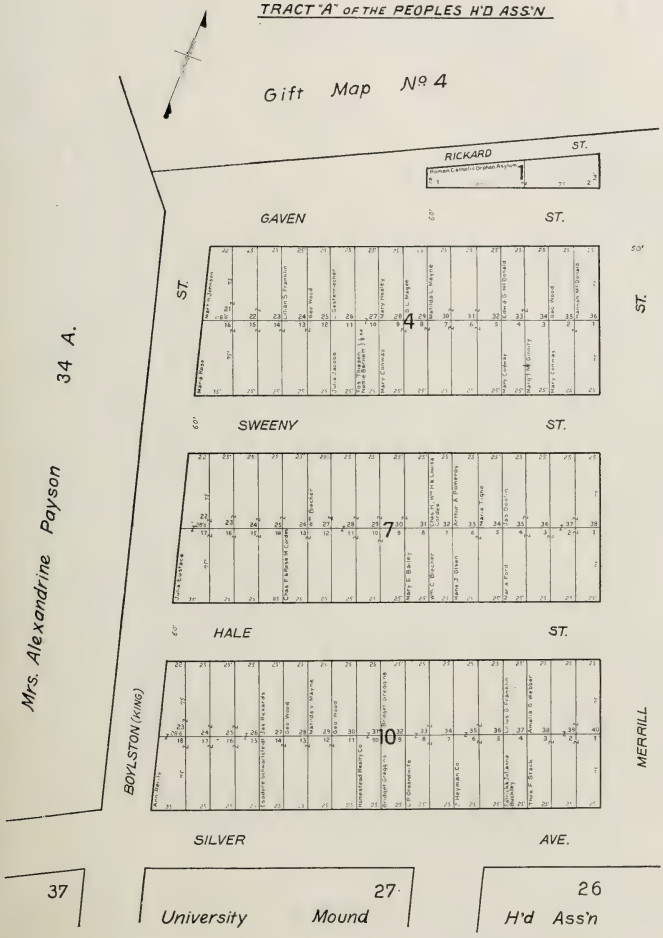
TRACT "A" OF THE PEOPLES H'D ASS'N
Gift Map № 4
RICKARD ST.
GAVEN ST.
SWEENY ST.
HALE ST.
SILVER AVE.
BOYLSTON (KING)
MERRILL ST.
Mrs. Alexandrine Payson
34 A.
37
University Mound
27
26
H'd Ass'n

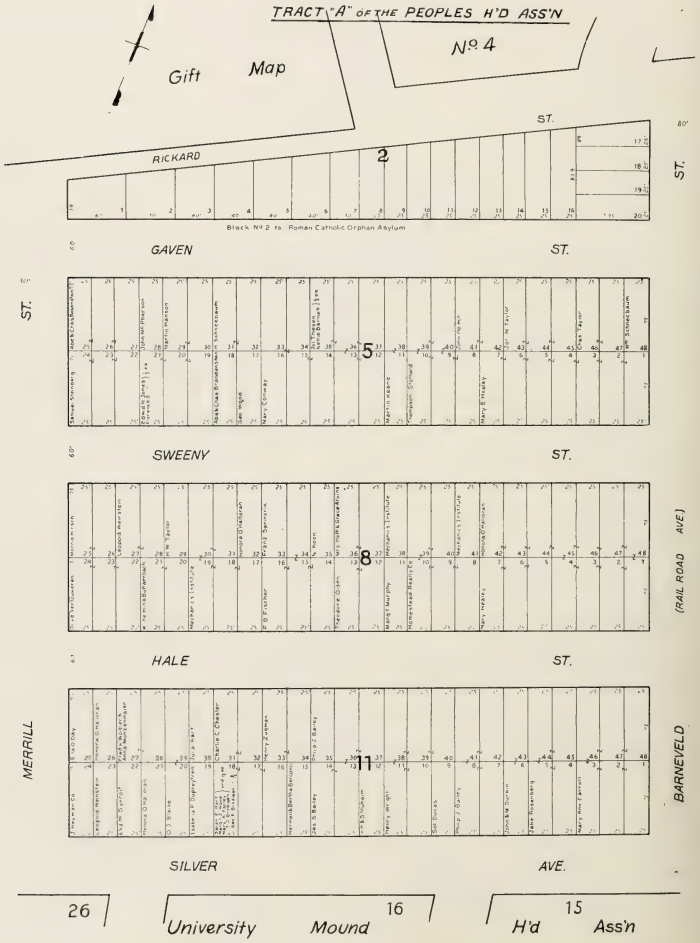
TRACT "A" OF THE PEOPLES H'D ASS'N
No. 4
Gift Map
RICKARD
ST.
2
Block No 2 to Roman Catholic Orphan Asylum
GAVEN
ST.
5
SWEENY
ST.
8
HALE
ST.
(RAIL ROAD AVE)
11
SILVER
AVE.
MERRILL
BARNEVELD
26
University Mound
16
15
H'd Ass'n

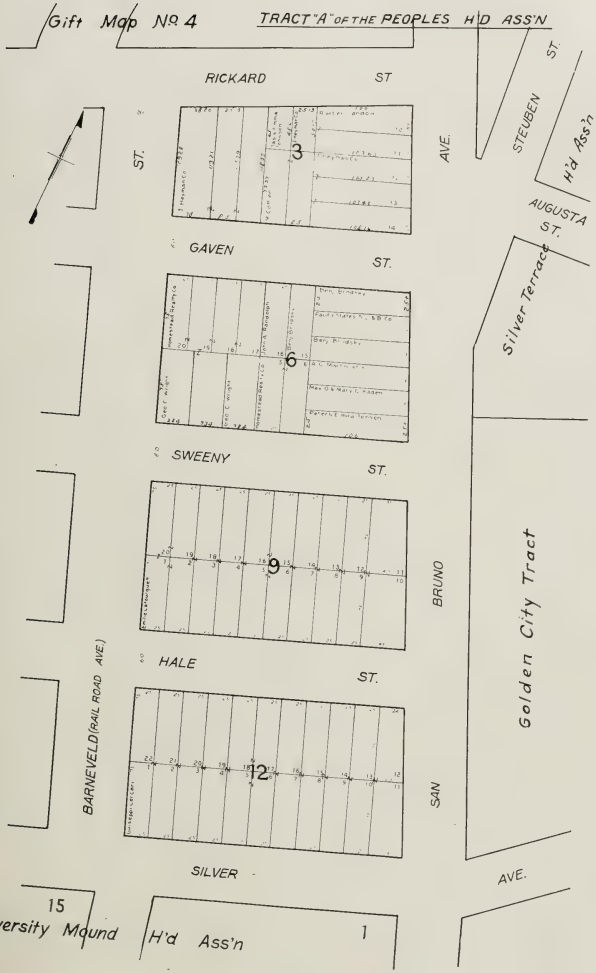
Gift Map No. 4
TRACT "A" OF THE PEOPLES H'D ASS'N
RICKARD ST
ST.
AVE.
STEUBEN ST.
H'd Ass'n
AUGUSTA ST.
3
GAVEN ST.
Silver Terrace
6
SWEENY ST.
9
BRUNO
Golden City Tract
HALE ST.
BARNEVELD (RAIL ROAD AVE.)
12
SAN
SILVER
AVE.
15
University Mound
H'd Ass'n
1

GOLDEN CITY TRACT

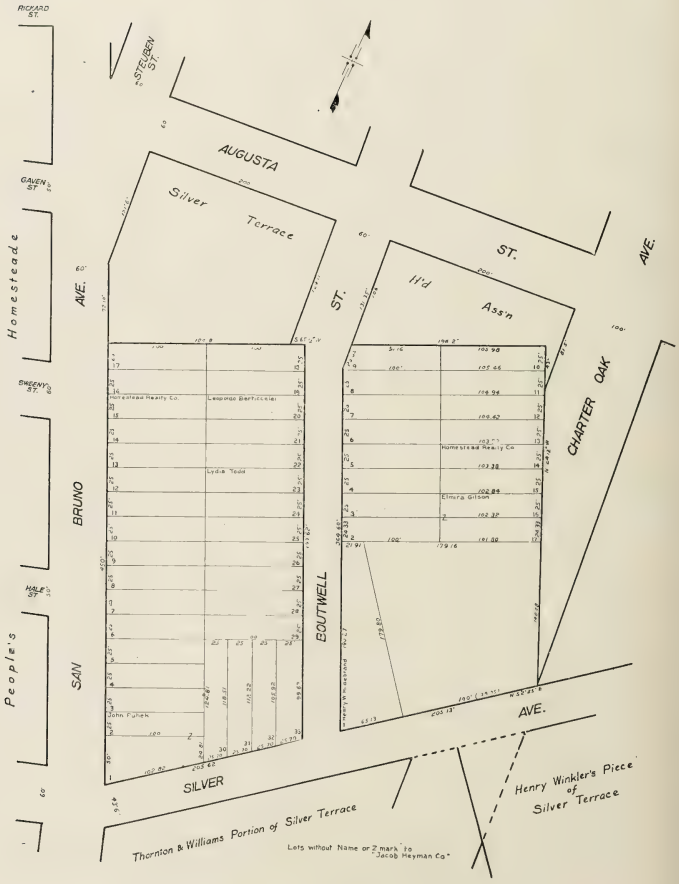

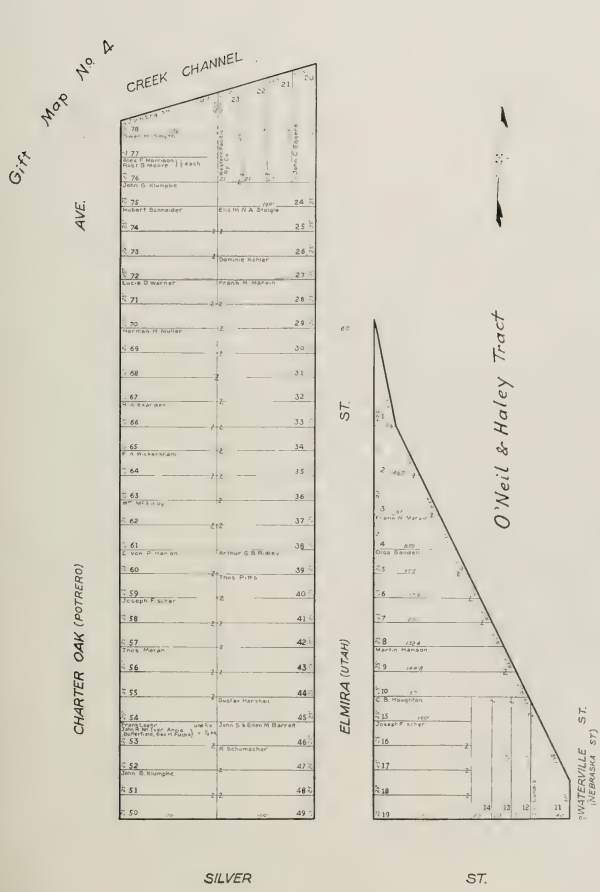
SILVER TERRACE H'D ASS'N.
Gift Map No. 4
CREEK CHANNEL
AVE.
CHARTER OAK (POTRERO)
ELMIRA (UTAH)
ST.
O'Neil & Haley Tract
WATERVILLE (NEBRASKA ST)
SILVER
ST.

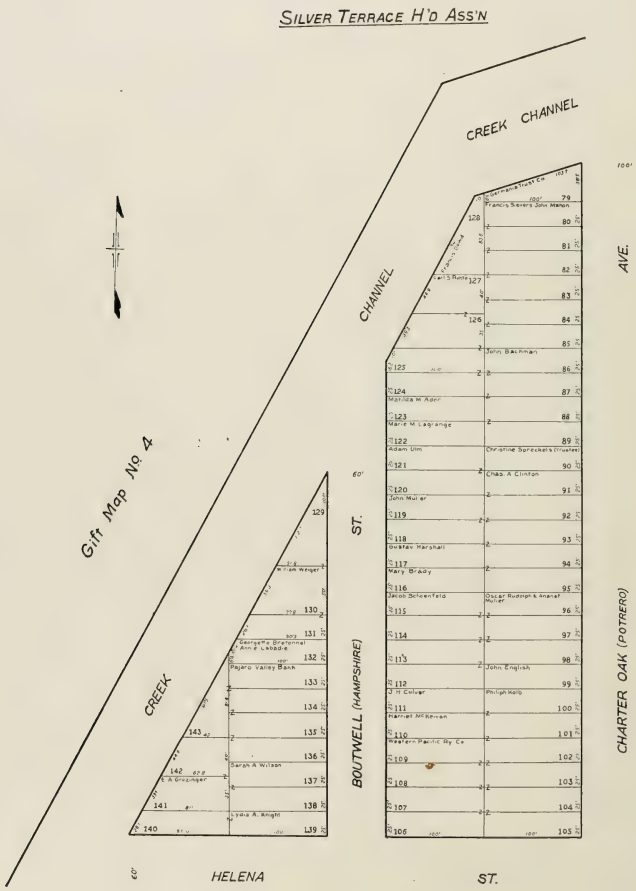
SILVER TERRACE H'D ASS'N
CREEK CHANNEL
CHANNEL
Gift Map No. 4
CREEK
BOUTWELL (HAMPSHIRE) ST.
CHARTER OAK (POTRERO) AVE.
HELENA ST.
60'
100'
Francis Sievers John Mahon
Carl S. Runte
John Bachman
Matilda M. Agnir
Marie M. Lagrange
Adam Grim
Christine Sprecker's Trustee
Chas. A. Clinton
John Muir
Sverker Marshall
Mary Brady
Jacob Schoenfeld
Oscar Rudolph & Anarief Muirer
John English
J. H. Culver
Philip Kolb
Harriet McKeown
Western Pacific Ry. Co.
Georgette Brafennal
Ann E. Labbide
Pajaro Valley Bank
Sarah A. Wilson
E. A. Greisinger
Lydia A. Wright

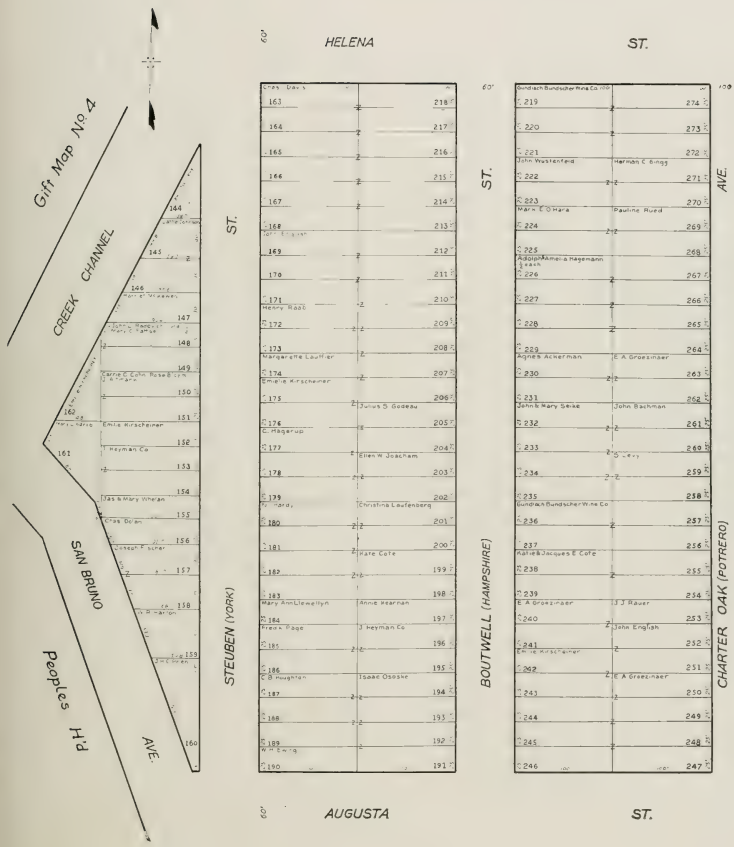
SILVER TERRACE H'D ASS'N
HELENA ST.
AUGUSTA ST.
STEUBEN (YORK) ST.
BOUTWELL (HAMPSHIRE) ST.
CHARTER OAK (POTRERO) AVE.
Gift Map No. 4
CREEK CHANNEL
SAN BRUNO
Peoples H'd
AVE.
Emile Hirschsinner
Heyman Co
Tass & Mary Whelan
Mary Ann Llewellyn
Frank Page
C B Houghton
Margerette Lauffer
Emile Hirschsinner
Henry Root
Julius S. Godeau
Ellen W. Joacham
Hare Cote
Annie Kearnan
J. Heyman Co
Isaac Ososke
Christina Laufenberg
Gundrach Bundscher Mfg Co
John Wustenfeld
Herman C. Bingg
Mark E. O'Hara
Pauline Rued
Adolph & Amelia Hagemann
Agnes Acherman
E. A. Groezinger
John & Mary Seike
John Bachman
Gundrach Bundscher W. ne Co
Katrina & Jacques E. Cote
E. A. Groezinger
J. J. Rauer
John English
E. A. Groezinger

SILVER TERRACE H'D ASS'N

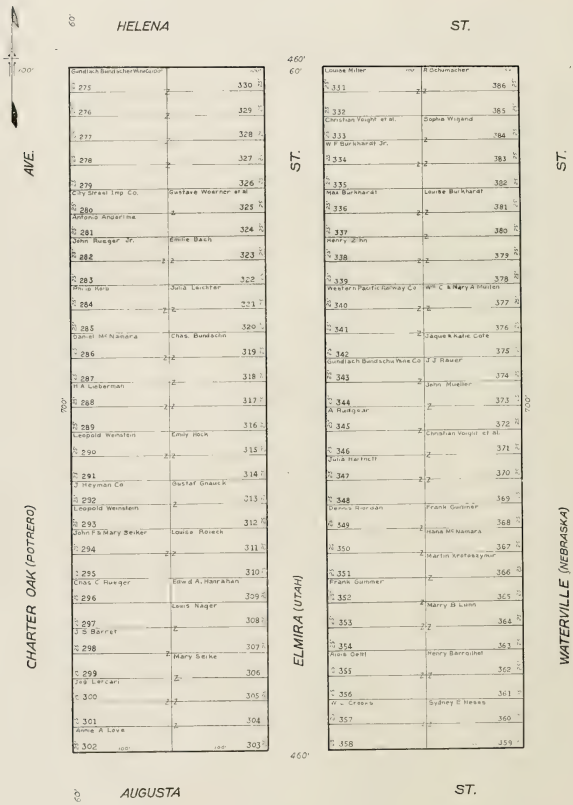

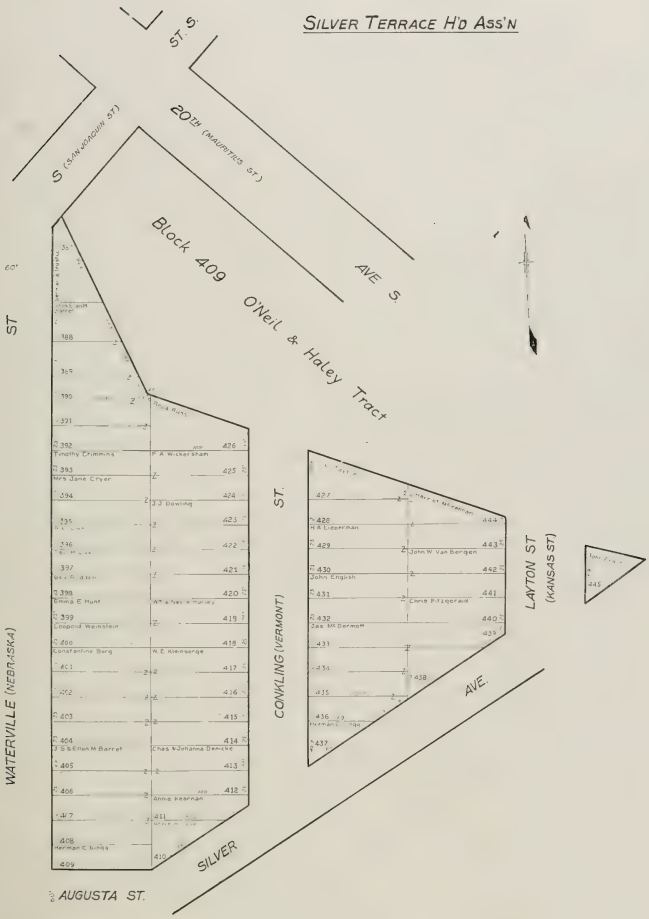
SILVER TERRACE H'D ASS'N
ST. S
S (SAN JOAQUIN ST)
20TH (MARIPOSA ST)
AVE. S.
Block 409 O'Neil & Haley Tract
ST
WATERVILLE (NEBRASKA)
CONKLING (VERMONT) ST.
LAYTON ST (KANSAS ST)
AVE.
SILVER
AUGUSTA ST.
Timothy Cummins
Mrs Jane Cryer
J.J. Dowling
Emma E. Hunt
Leopold Weinstein
Constantine Berg
R.E. Kleinsorge
D & Ellen M. Barrett
Chas & Johanna Denicke
Anna Kearnan
Herman C. Bunge
H.A. Lieberman
John W. Van Bergen
John English
Chas. Fitzgerald
Jas. McDermott

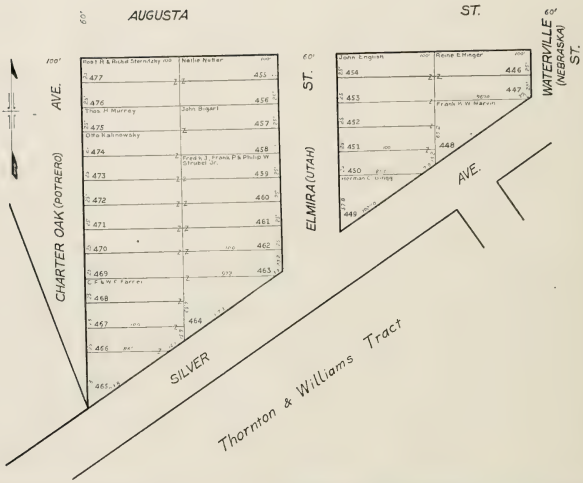

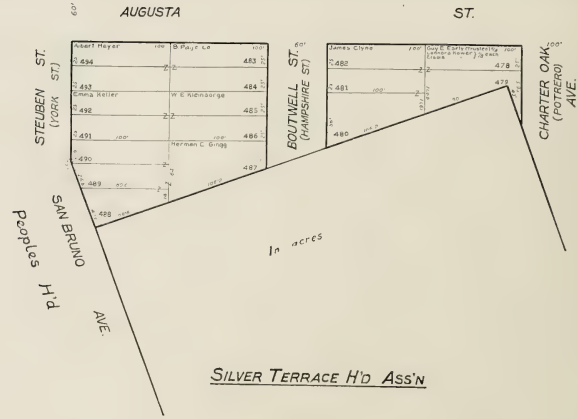

SILVER TERRACE H'D ASS'N

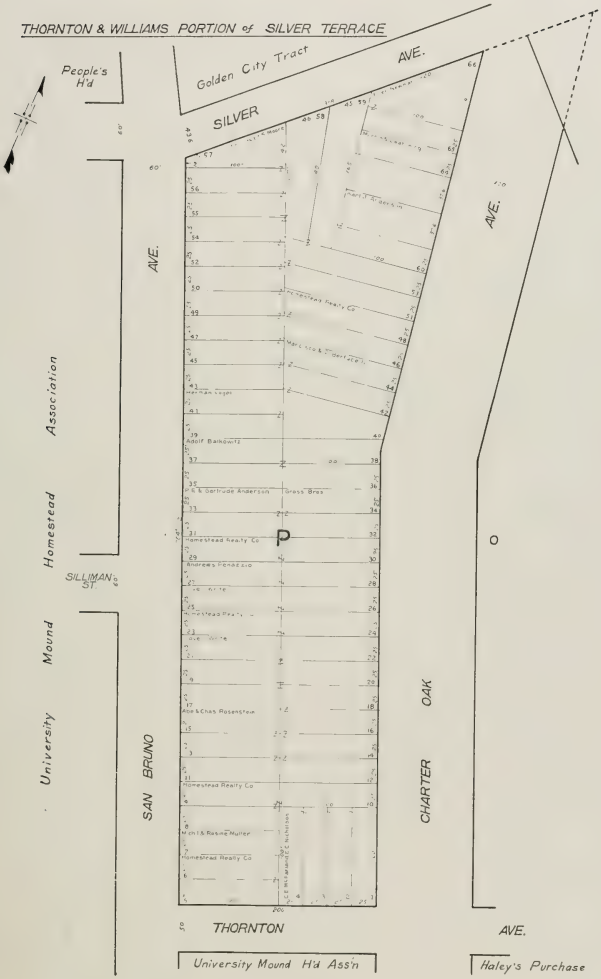
THORNTON & WILLIAMS PORTION of SILVER TERRACE
Golden City Tract
AVE.
SILVER
People's H'd
AVE.
AVE.
Homestead Association
University Mound
SILLIMAN ST.
SAN BRUNO
CHARTER OAK
Homestead Realty Co
Adolf Bailkowitz
Gertrude Anderson
Grass Bros
Andreas Fonadzio
Abe & Chas Rosenstein
Martin & Rosine Muller
P
O
THORNTON
AVE.
University Mound H'd Ass'n
Haley's Purchase

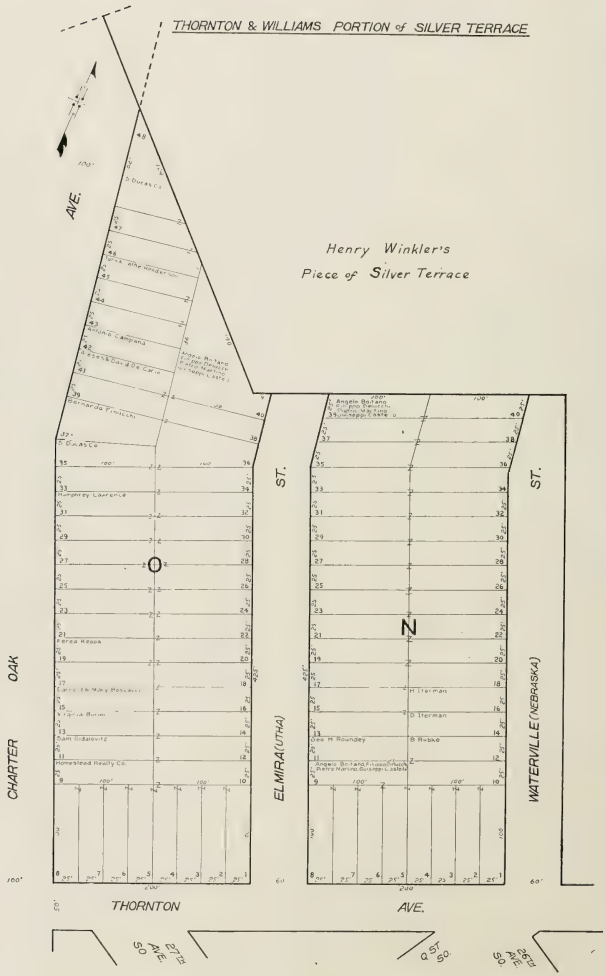
THORNTON & WILLIAMS PORTION of SILVER TERRACE
Henry Winkler's
Piece of Silver Terrace
AVE.
ST.
ST.
CHARTER OAK
ELMIRA (UTHA)
WATERVILLE (NEBRASKA)
THORNTON
AVE.
27TH AVE SO.
6TH SO.
64TH AVE SO.
Homestead Realty Co.
Sam Sidlowitz
Geo. H. Roundey
Humphry Lawrence
Pietro Marino, Giuseppe Lasala

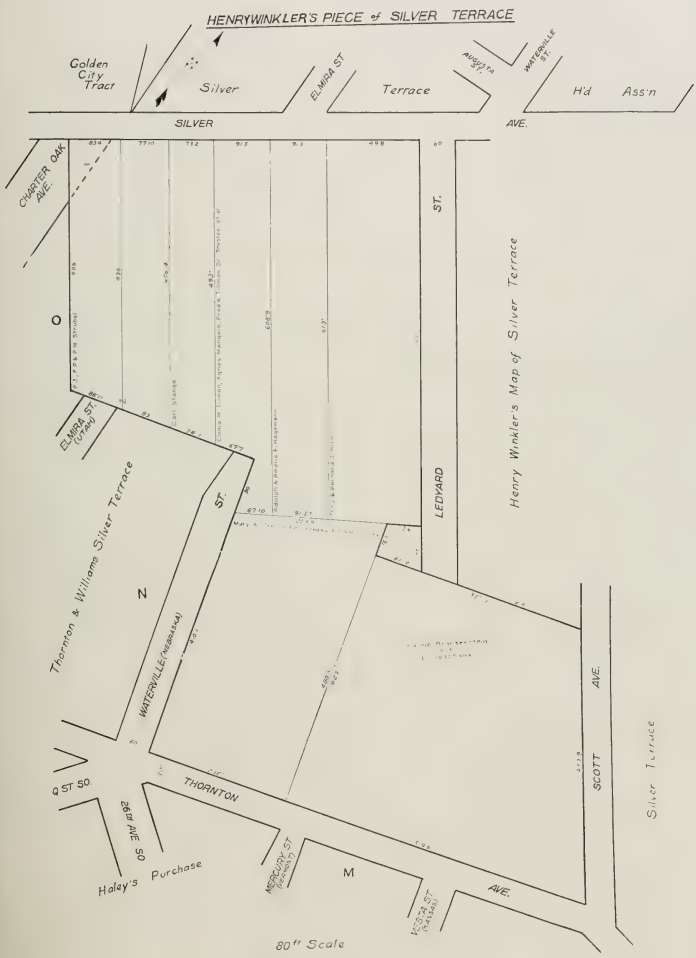
HENRY WINKLER'S PIECE of SILVER TERRACE
Golden City Tract
Silver
Terrace
H'd Ass'n
ELMIRA ST.
AUGUSTA ST.
WATERVILLE ST.
SILVER AVE.
CHARTER OAK AVE.
O
ELMIRA ST. (Paper)
Thornton & Williams Silver Terrace
N
WATERVILLE (Paper Street)
ST.
LEDYARD ST.
Henry Winkler's Map of Silver Terrace
SCOTT AVE.
Silver Terrace
Q ST SO.
THORNTON AVE.
26th AVE SO
Haley's Purchase
MERCEDES ST. (Paper)
M
VICTORIA ST. (Paper)
80ft Scale

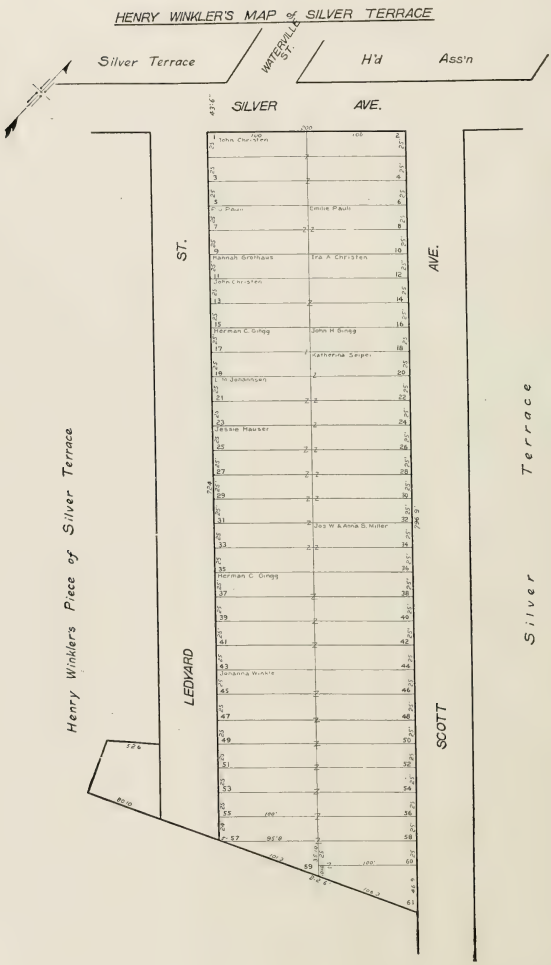
HENRY WINKLER'S MAP of SILVER TERRACE
Silver Terrace
WATERVILLE ST.
H'd Ass'n
SILVER AVE.
LEDYARD ST.
SCOTT AVE.
Henry Winkler's Piece of Silver Terrace
Silver Terrace
John Christen
Emile Pauli
Hannah Grothaus
Ira A. Christen
John Christen
Herman C. Gingg
John H Gingg
Katherina Seiper
Jos Johannsen
Jessie Hauser
Jos W & Anna S. Miller
Herman C. Gingg
Johanna Winkler

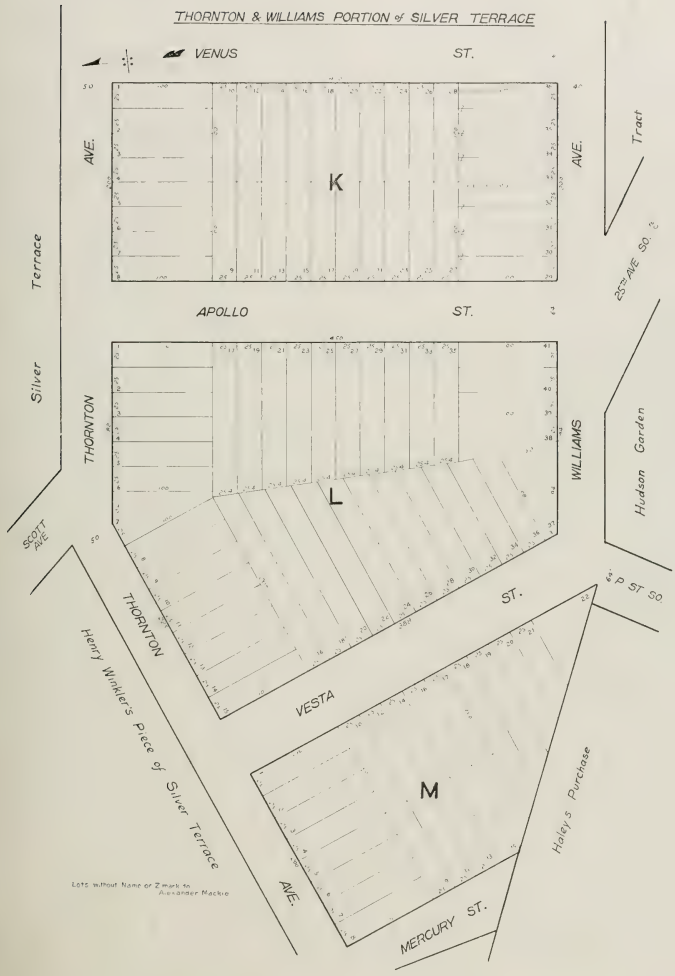
THORNTON & WILLIAMS PORTION of SILVER TERRACE
VENUS ST.
AVE.
K
AVE.
Tract
25TH AVE SO.
APOLLO ST.
Silver Terrace
THORNTON
L
WILLIAMS
Hudson Garden
SCOTT AVE
ST.
P ST SO.
THORNTON
Henry Winkler's Piece of Silver Terrace
VESTA
M
Haley's Purchase
AVE.
MERCURY ST.
Lots without Name or Z mark to Alexander Mackie

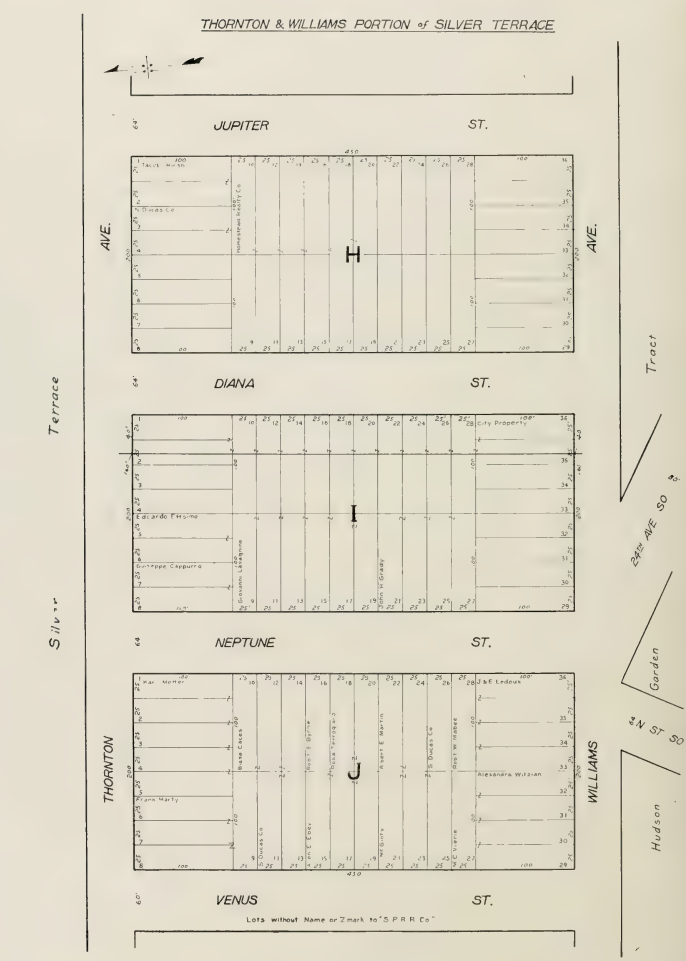
THORNTON & WILLIAMS PORTION of SILVER TERRACE
JUPITER ST.
DIANA ST.
NEPTUNE ST.
VENUS ST.
THORNTON AVE.
WILLIAMS AVE.
Silver Terrace
Tract
24th AVE SO
Garden
4th N ST SO
Hudson
H
I
J
Lots without Name or Z mark to "S P R R Co"

THORNTON & WILLIAMS PORTION of SILVER TERRACE

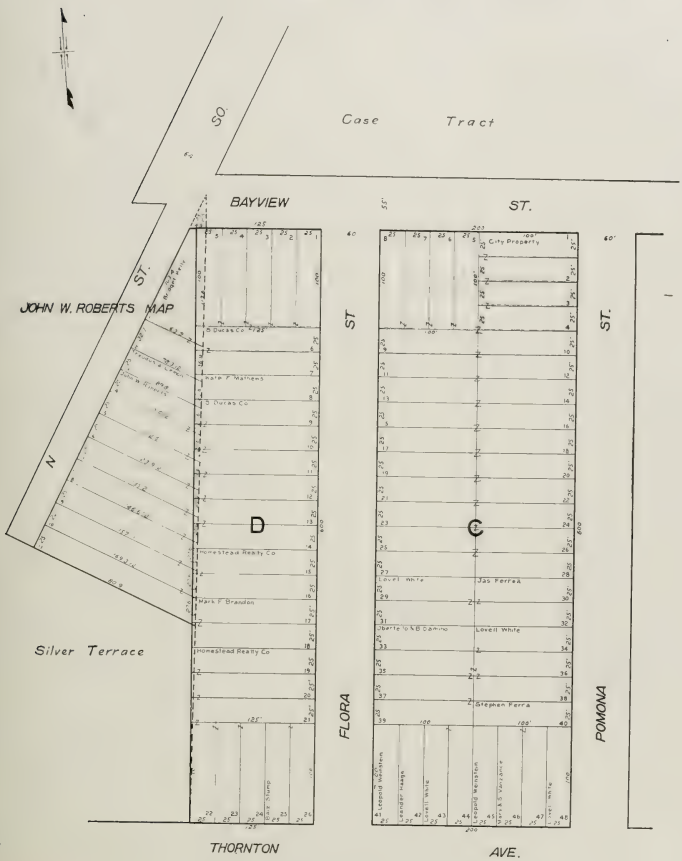

NOTE: Dotted line in Block "D" represents the correct Boundary line between "THORNTON & WILLIAMS TRACT as per re-survey of "SILVER TERRACE", recorded in Recorder's Office, Book "C & D" 125-127 and "E & F" 59, making dimensions of Block "D" on THORNTON AVE = 125'2, on BAYVIEW ST = 117'2.

THORNTON & WILLIAMS PORTION of SILVER TERRACE

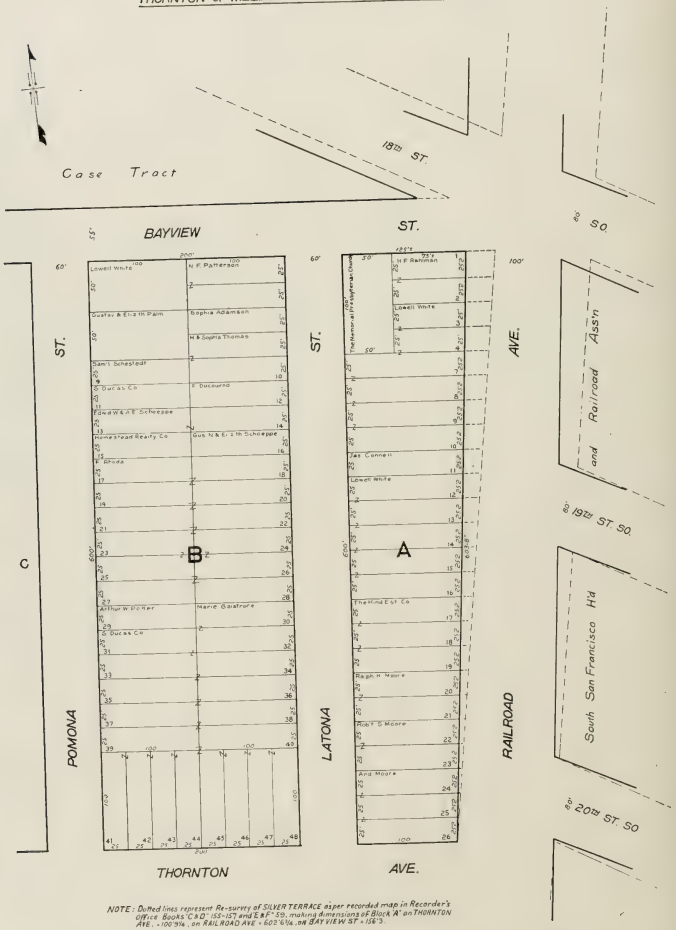

NOTE: Dotted lines represent Re-survey of SILVER TERRACE as per recorded map in Recorder's Office Books "C & D" 155-157 and E & F" 59, making dimensions of Block "A" on THORNTON AVE. = 100 9/16', on RAILROAD AVE = 602 6/16', on BAYVIEW ST. = 126'3".

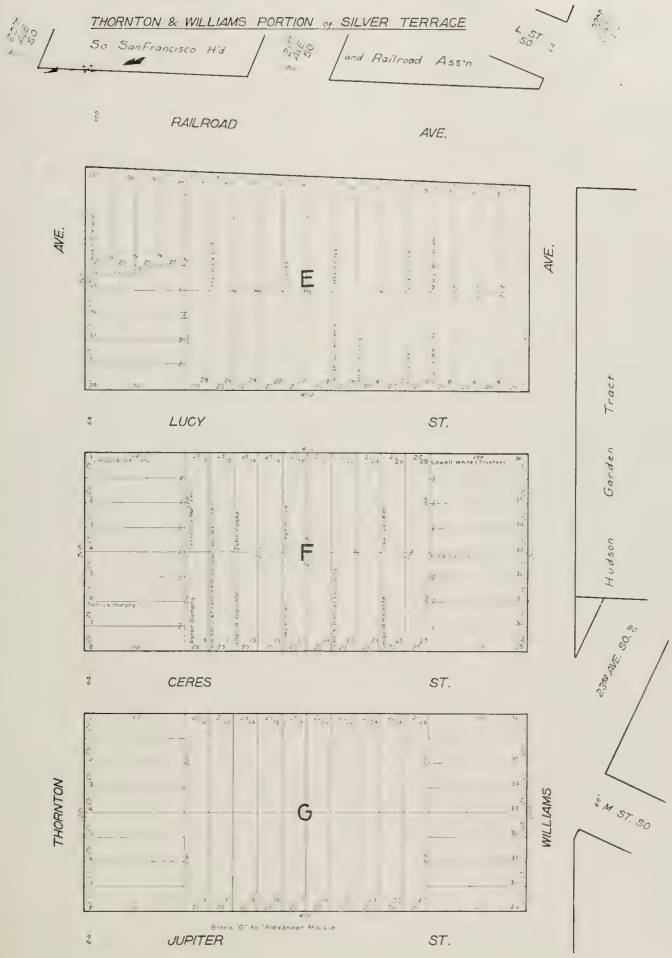
THORNTON & WILLIAMS PORTION of SILVER TERRACE
So San Francisco H'd
and Railroad Ass'n
RAILROAD
AVE.
AVE.
E
AVE.
LUCY
ST.
Garden Tract
Hudson
F
Lowell White (Trustee)
Patrick Murphy
CERES
ST.
239' AVE. 50 S
M ST. 50
THORNTON
G
WILLIAMS
Block "G" to Alexander McLaie
JUPITER
ST.

SECTION 3

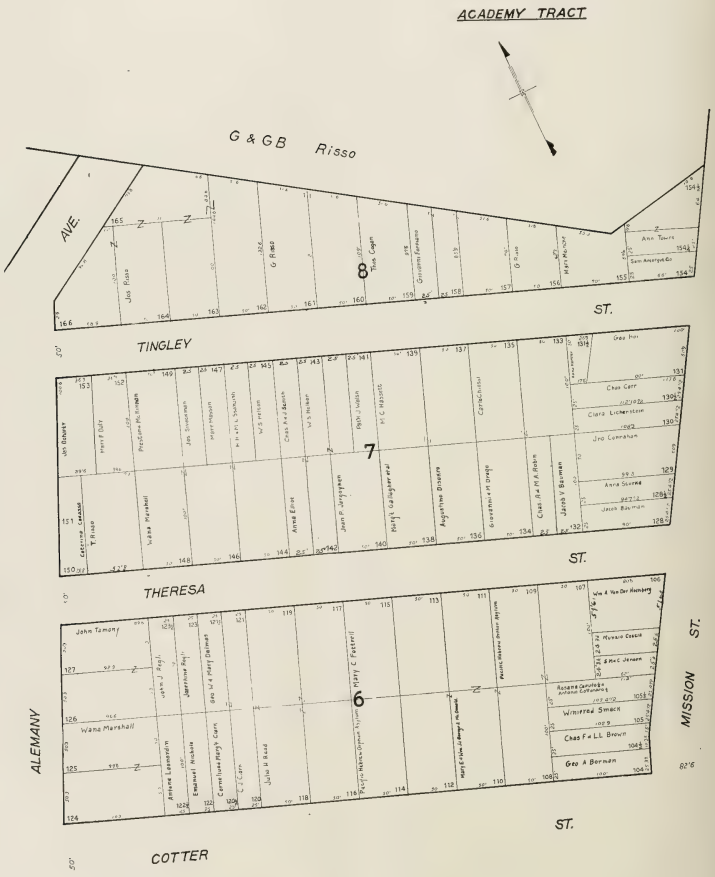
ACADEMY TRACT
G & GB
Risso
AVE.
8
Thos. Cogan
Ann Towers
ST.
TINGLEY
7
Geo Cerr
Clara Lichtenstein
Jno Lonnahan
Anna Scurrah
Jacob Bauman
ST.
THERESA
6
Mary E. Fosterd
Wilmerd Smack
Chas F. L. Brown
Geo A Bernan
MISSION ST.
ALEMANY
ST.
COTTER

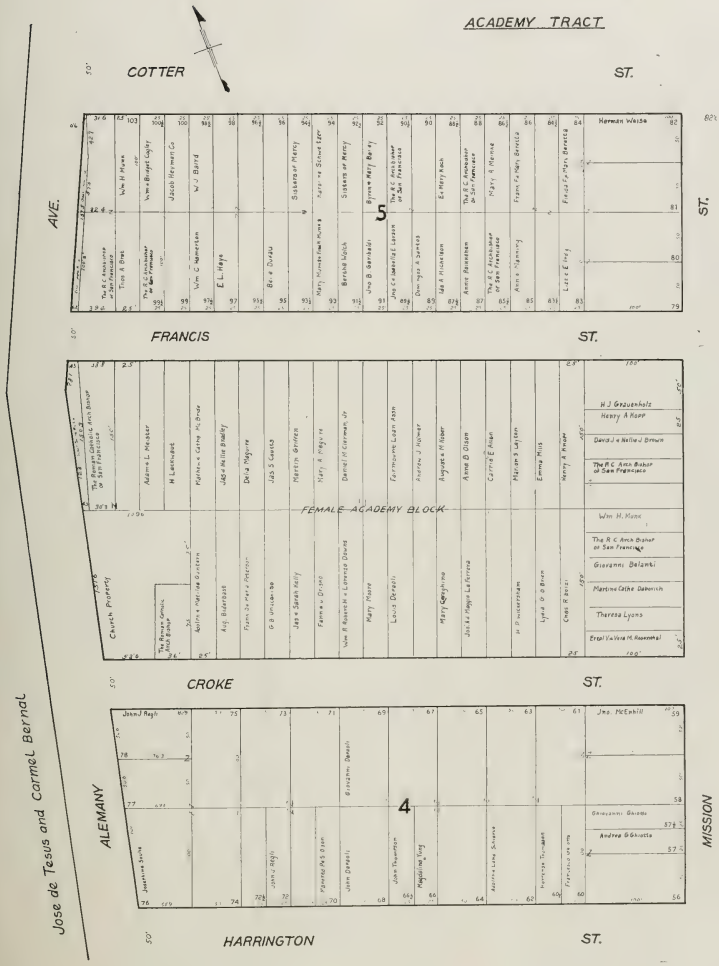
ACADEMY TRACT
COTTER ST.
AVE.
FRANCIS ST.
5
FEMALE ACADEMY BLOCK
CROKE ST.
ALEMANY
4
MISSION
HARRINGTON ST.
Jose de Tesus and Carmel Bernal

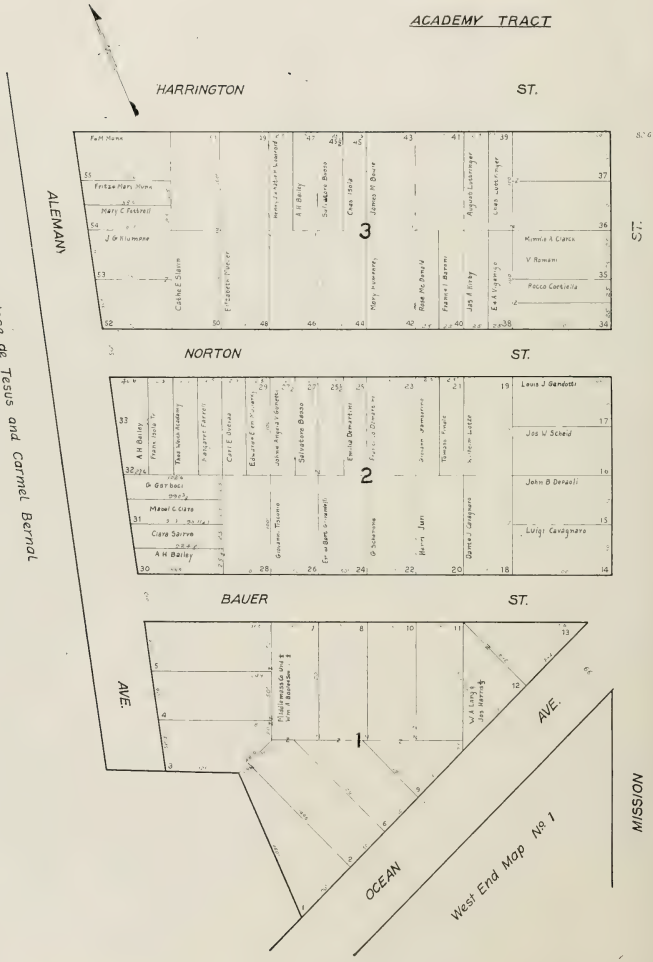
ACADEMY TRACT
HARRINGTON ST.
NORTON ST.
BAUER ST.
ALEMANY AVE.
Jose de Tesus and Carmel Bernal
OCEAN AVE.
MISSION ST.
West End Map No. 1
3
2
1
F. H. Hunn
Fritze Hans Hunn
Mary C. Cantrell
J. G. Hlumme
Carlo E. Sturm
Elizabeth Parker
A. H. Bailey
Salvatore Bosco
Chas. Isola
James M. Bowie
Mary Hennessy
Rose McDonald
Frank I. Barnes
Jas. A. Bixby
Augustus Lustenger
Louis Lustenger
Kimmie A. Clarck
V. Romani
Rocco Cortielia
E. A. Vigaringe
Louis J. Gandotti
Jos. W. Scheid
John B. Denoli
Luigi Cavagnaro
Frank Isola
Tessie Anna Kadlecy
Margaret Ferrari
Carl E. Ostrom
Edward E. Ferrari
John Angelo Giorgio
Emilio Demartini
Frank J. Donahue
Joseph Armstrong
Thomas Finger
Nicholas Lutter
Bernard Gregorio
G. Garbaci
Maud C. Clara
Clara Sabina
Giovanni Tiburno
Giuseppe Sciavelli
G. Schiavone
Henry Jun
Mildred Mabel Hunn
Wm. H. Bancroft
Wm. H. Lang
Wm. Hunn

WEST END MAP No 1
A. Crocker
37 A.
AVE.
AVE.
House of Refuge Lot
Eau Hawthorne
Chas B Schlacter
Mrs D Worthington
E D Sunt
33
Rosline Fabian
SAN JOSE
DELAWARE
AVE.
OCEAN
60 ft. Scale

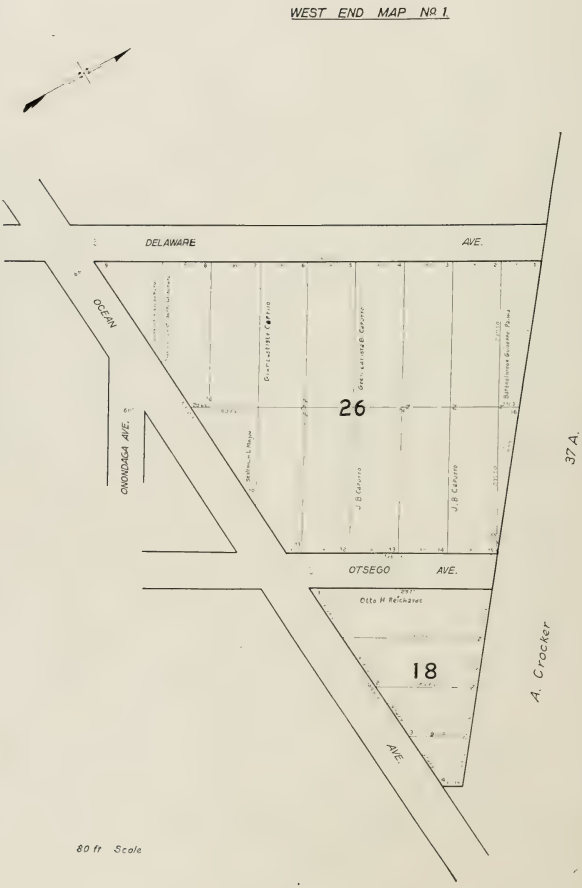
WEST END MAP No. 1
DELAWARE AVE.
OCEAN
ONONDAGA AVE.
26
J. B. Cabrera
J. B. Cabrera
OTSEGO AVE.
Otto H. Reichardt
18
AVE.
37 A.
A. Crocker
80 ft Scale

WEST END MAP No. 1

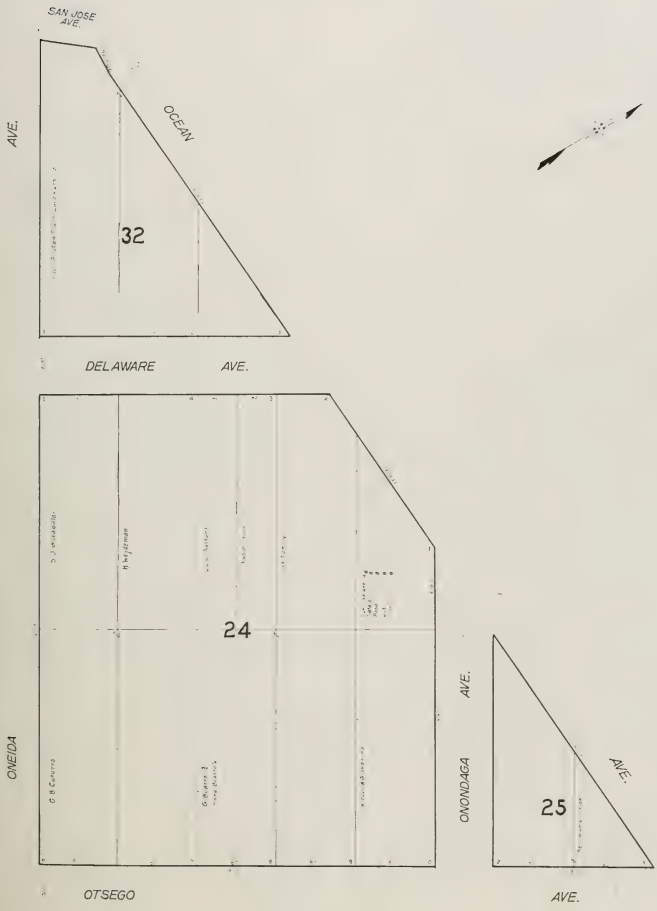

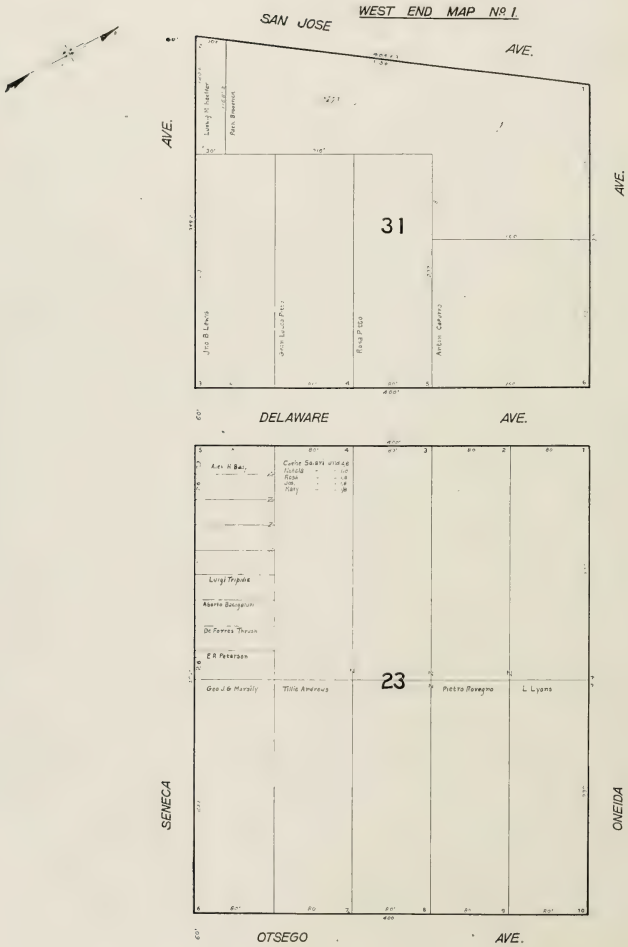
WEST END MAP No. 1.
SAN JOSE
AVE.
AVE.
AVE.
31
DELAWARE
AVE.
23
SENECA
ONEIDA
OTSEGO
AVE.

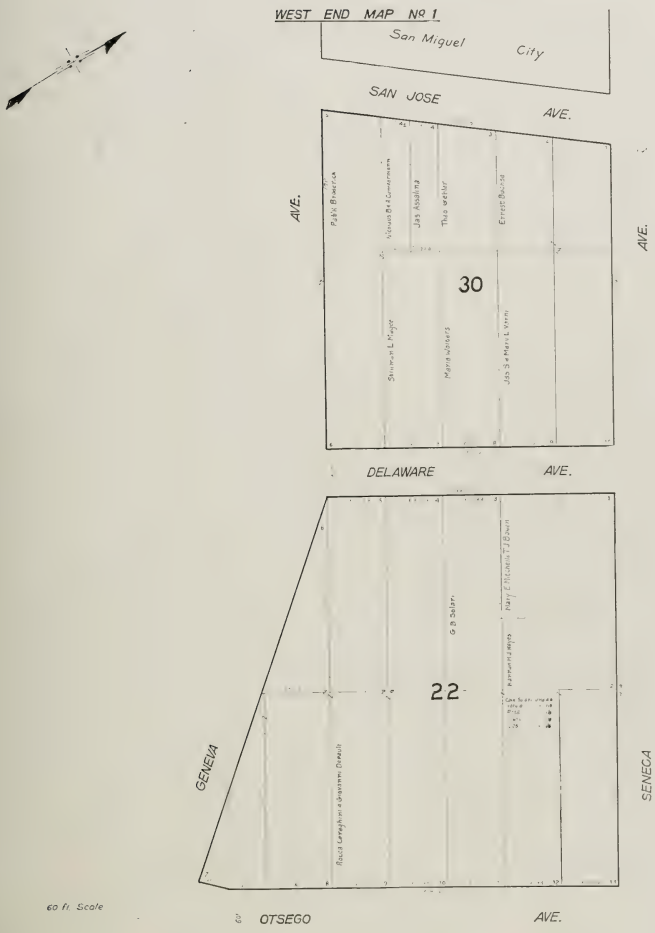
WEST END MAP No 1.
San Miguel City
SAN JOSE AVE.
AVE.
AVE.
30
DELAWARE AVE.
22
GENEVA
SENECA
OTSEGO AVE.
60 Ft. Scale

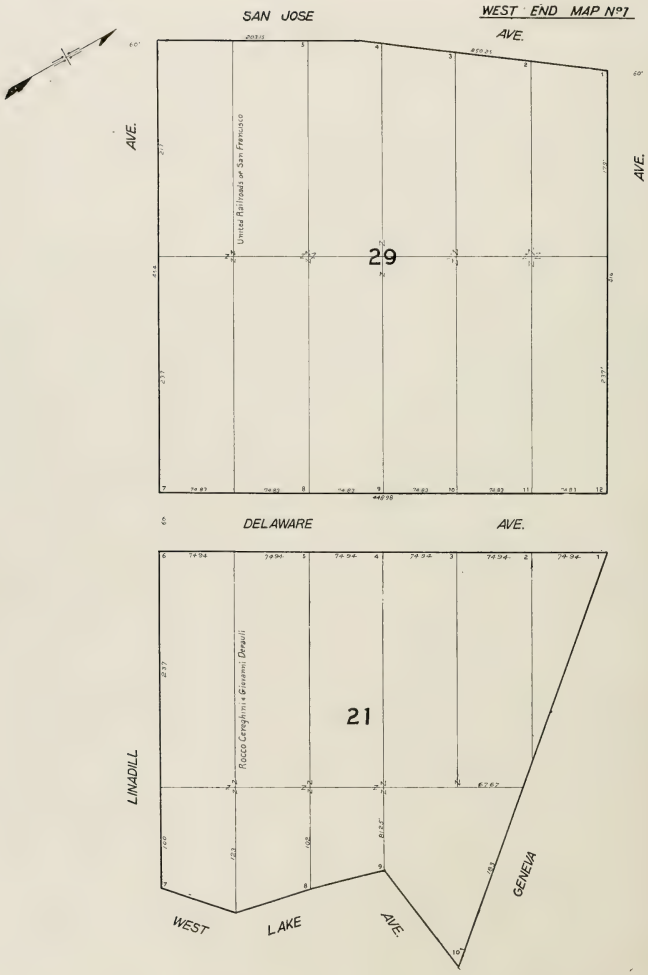
WEST END MAP No 7
SAN JOSE
AVE.
AVE.
AVE.
United Railroads of San Francisco
29
DELAWARE
AVE.
21
Rocco Cerqhini & Giovanni Dequili
LINADILL
WEST
LAKE
AVE.
GENEVA

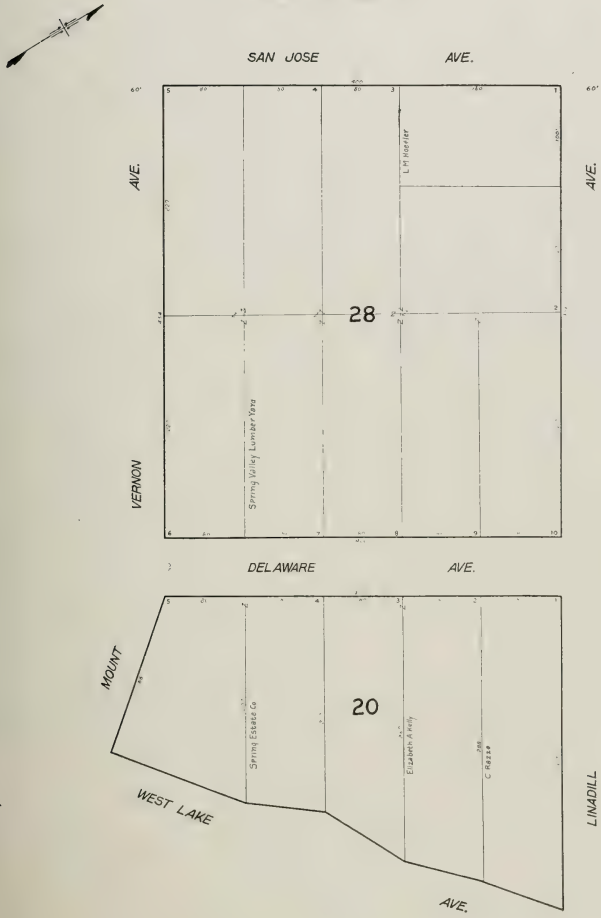
WEST END MAP No 1.
SAN JOSE AVE.
AVE.
AVE.
28
L M Marshall
Spring Valley Lumber Yard
VERNON
DEL AWARE AVE.
MOUNT
20
Spring Estate Co
Elizabeth A Kelly
C Rasse
WEST LAKE
LINADILL
AVE.

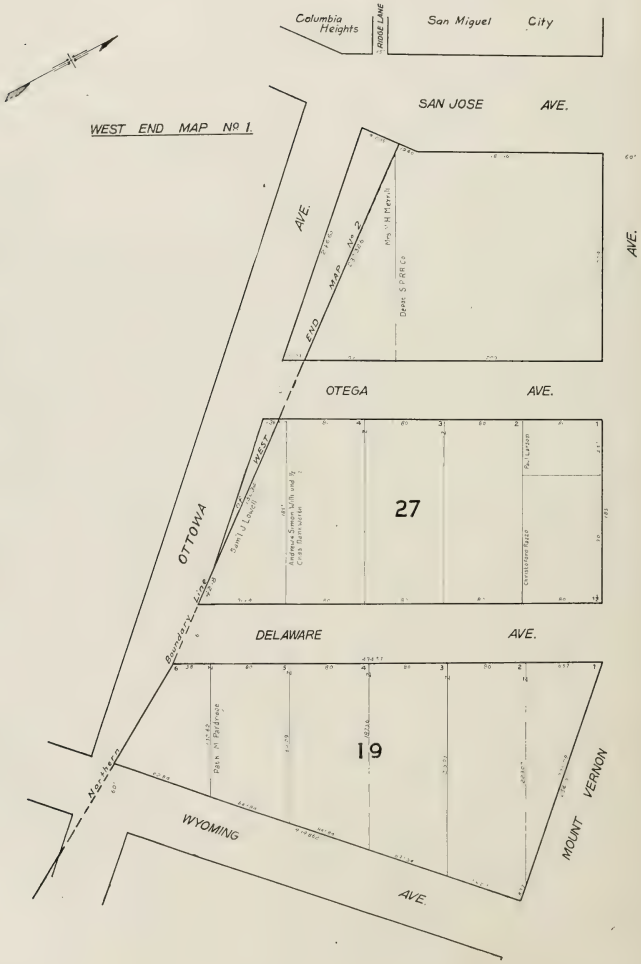
Columbia Heights
RIDGE LANE
San Miguel City
SAN JOSE AVE.
WEST END MAP No 1.
AVE.
END MAP No 2
Depot SPRR Co
AVE.
OTEGA AVE.
27
OTTOWA
Boundary Line
DELAWARE AVE.
19
WYOMING AVE.
MOUNT VERNON

WEST END MAP No 1.

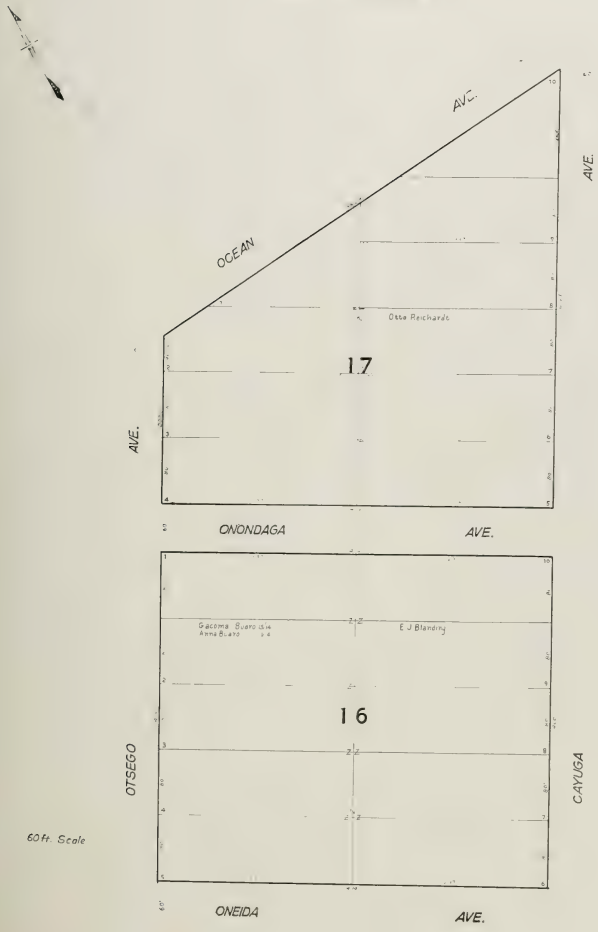

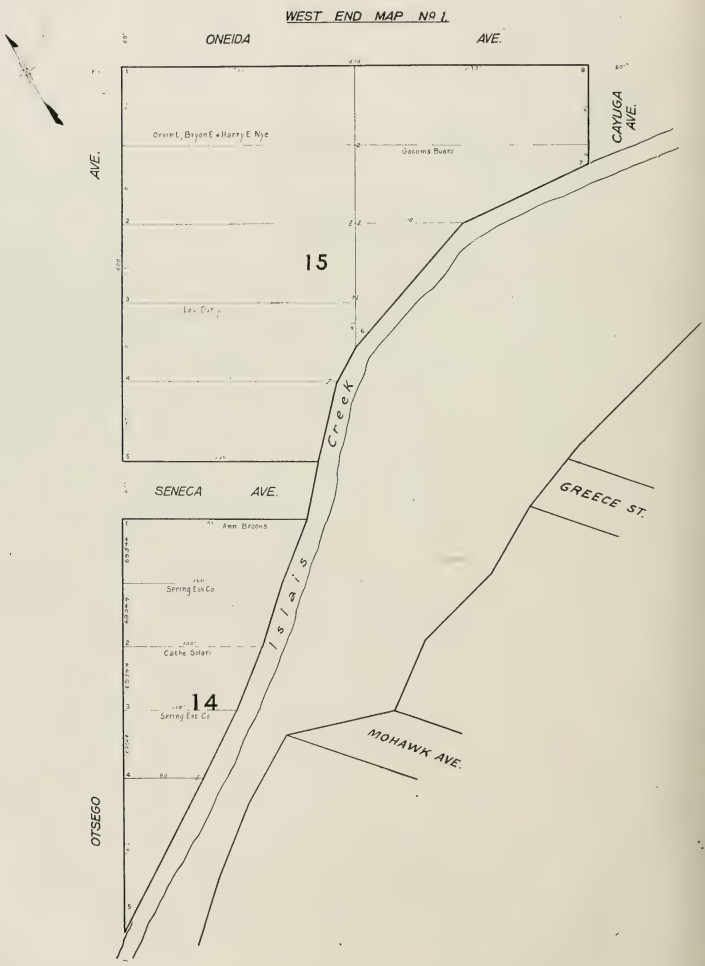
WEST END MAP No. 1.
ONEIDA AVE.
CAYUGA AVE.
AVE.
Orvin L. Bryon E. & Harry E. Nye
Gacoma Buaro
15
Creek
SENECA AVE.
GREECE ST.
Ann Brooks
Spring Est Co
Islais
Cathe Solari
14
Spring Est Co
MOHAWK AVE.
OTSEGO

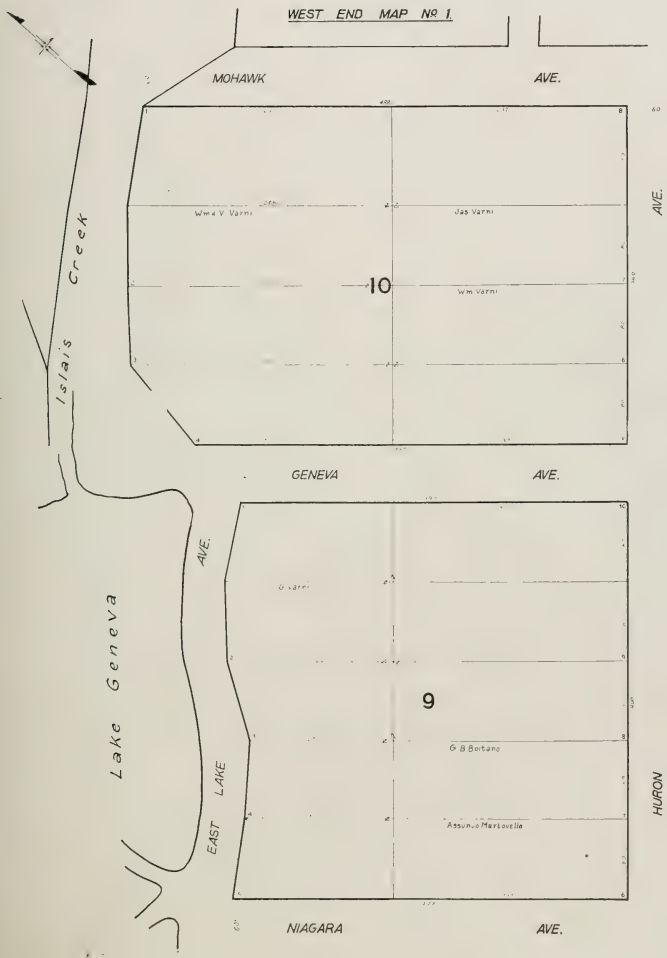
WEST END MAP Nº 1.
MOHAWK
AVE.
Wm A V Varni
Jas Varni
10
Wm Varni
AVE.
GENEVA
AVE.
Islais Creek
Lake Geneva
AVE.
EAST LAKE
9
G B Bertano
Assunto Martovella
HURON
NIAGARA
AVE.

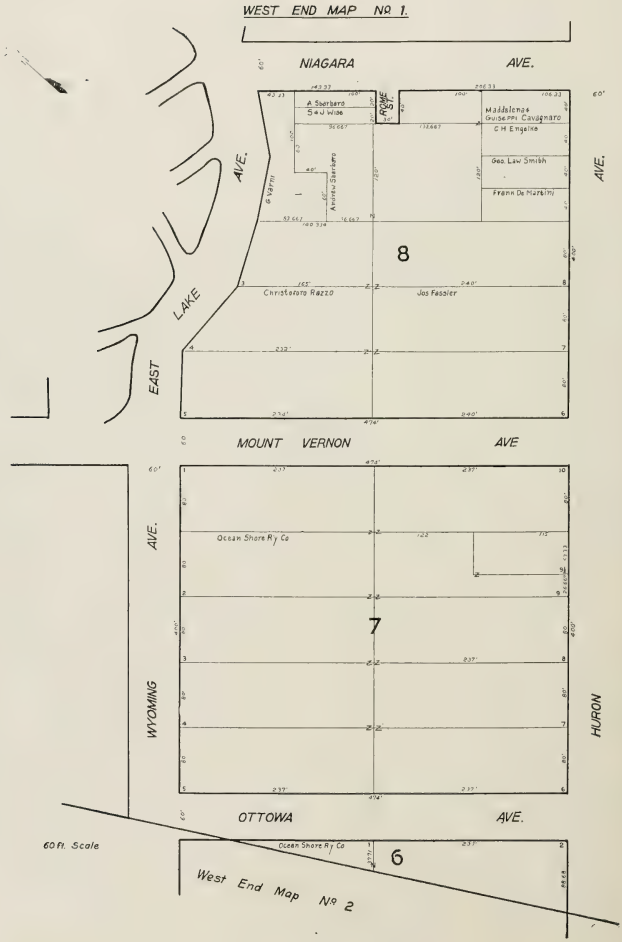
WEST END MAP No 1.
NIAGARA AVE.
A Sverbera
S & J Wise
Maddalena & Giuseppi Cavigmaro
C H Engelke
Geo. Law Smith
Frann De Marchini
Antonio Sverbera
S Varni
8
Christoforo Razzo
Jos Fassler
LAKE AVE.
EAST
MOUNT VERNON AVE
Ocean Shore Ry Co
7
WYOMING AVE.
HURON AVE.
OTTOWA AVE.
60 Ft. Scale
6
West End Map No 2

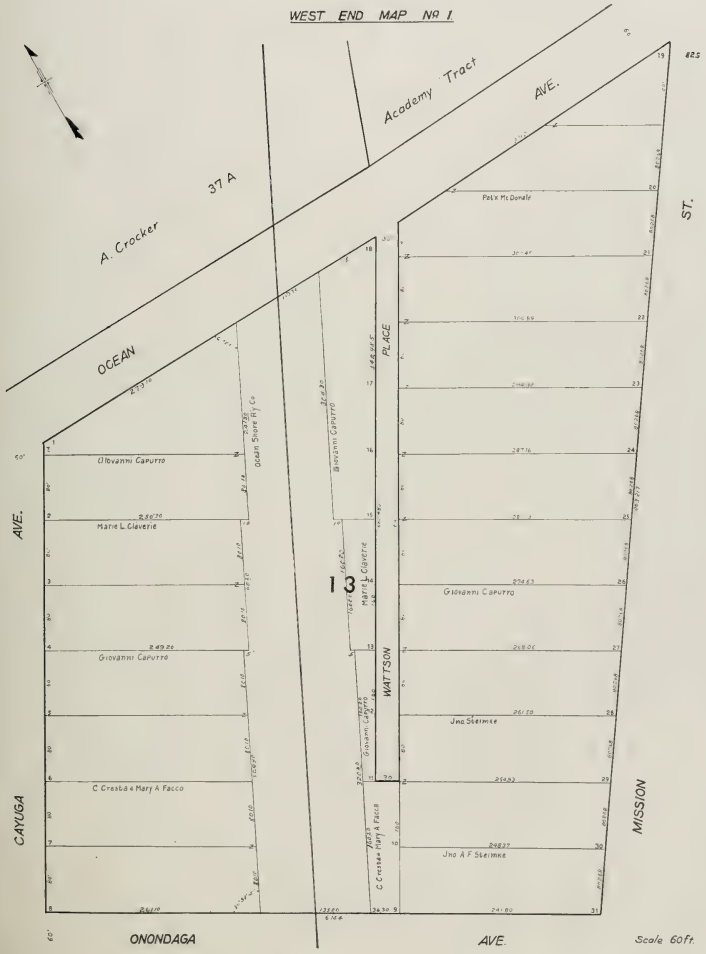
WEST END MAP No 1.
Academy Tract
AVE.
37 A
A. Crocker
OCEAN
ST.
Polx McDonald
PLACE
Giovanni Caputto
Ocean Shore Ry Co
AVE.
Marie L Claverie
13
Giovanni Caputto
WATSON
Jno Steimke
C Crosta & Mary A Facco
CAYUGA
MISSION
Jno A F Steimke
ONONDAGA
AVE.
Scale 60 ft.

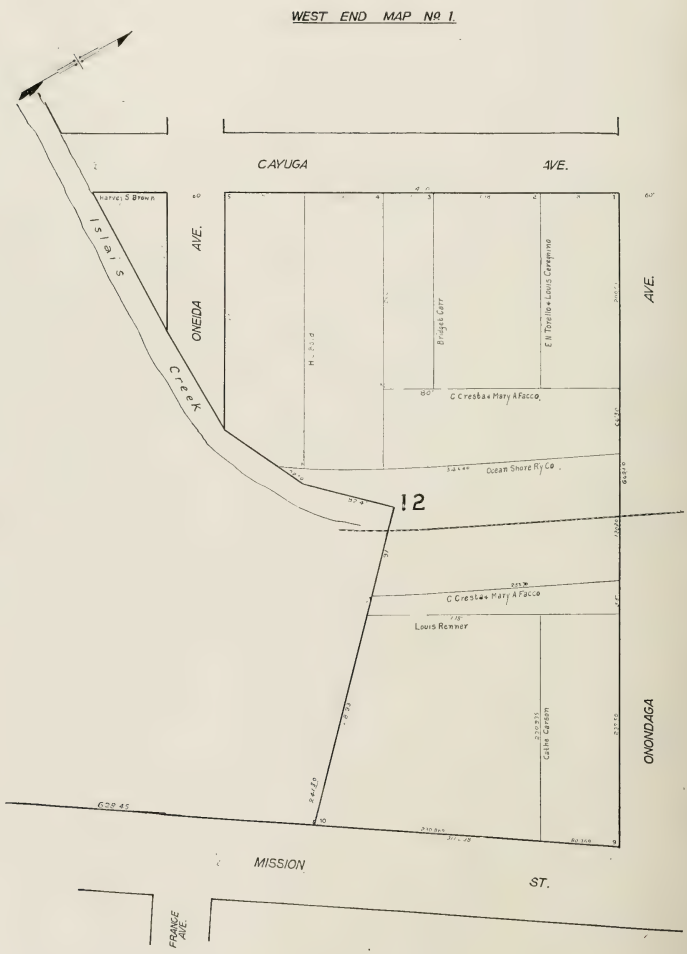
WEST END MAP No 1.
CAYUGA AVE.
ONEIDA AVE.
ONONDAGA AVE.
MISSION ST.
FRANCE AVE.
Islais Creek
Harvey S Brown
Bridget Carr
E H Tonellier & Louis Cerpenino
C Crestia & Mary A Facco
Ocean Shore Ry Co.
12
Louis Renner
Cathe Garden

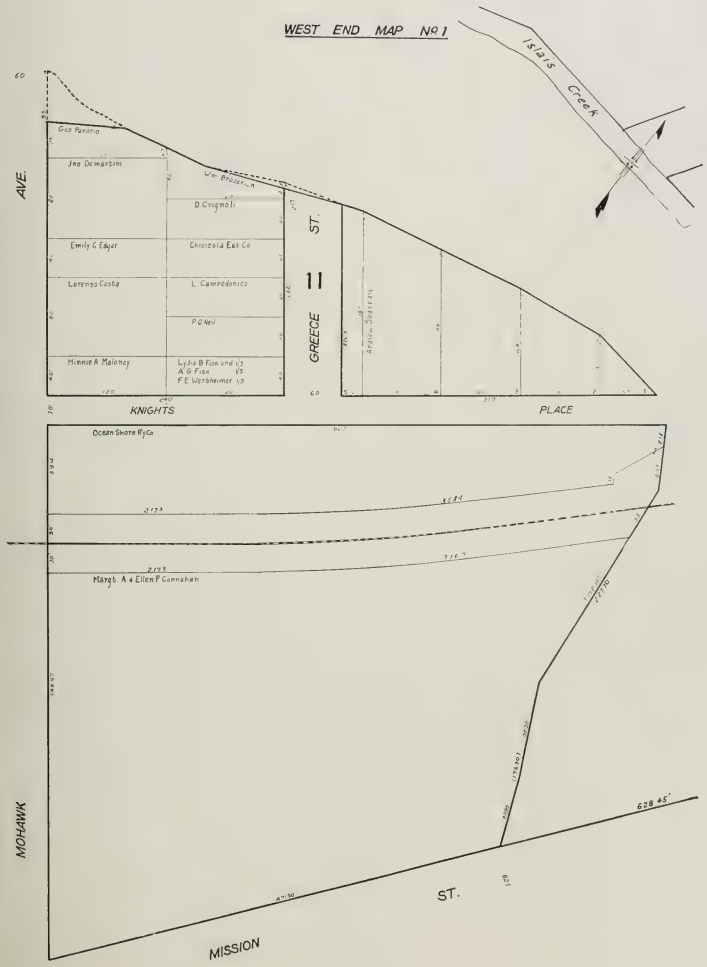
WEST END MAP No 1
Islais Creek
Geo Panario
Jno Demartini
Wm Brosseau
D Crignoli
Emily C Edgar
Chicizola Est Co
Lorenzo Costa
L Campodonico
P O Neil
Minnie A Malohey
Lydia B Fish and 1/3
A G Fish 1/3
F E Werbheimer 1/3
AVE.
ST.
11
GREECE
KNIGHTS
PLACE
Avenue Sobrante
Ocean Shore Ry Co
Margt. A & Ellen F Cannahan
MOHAWK
ST.
MISSION
628.45'

WEST END MAP No. 1.

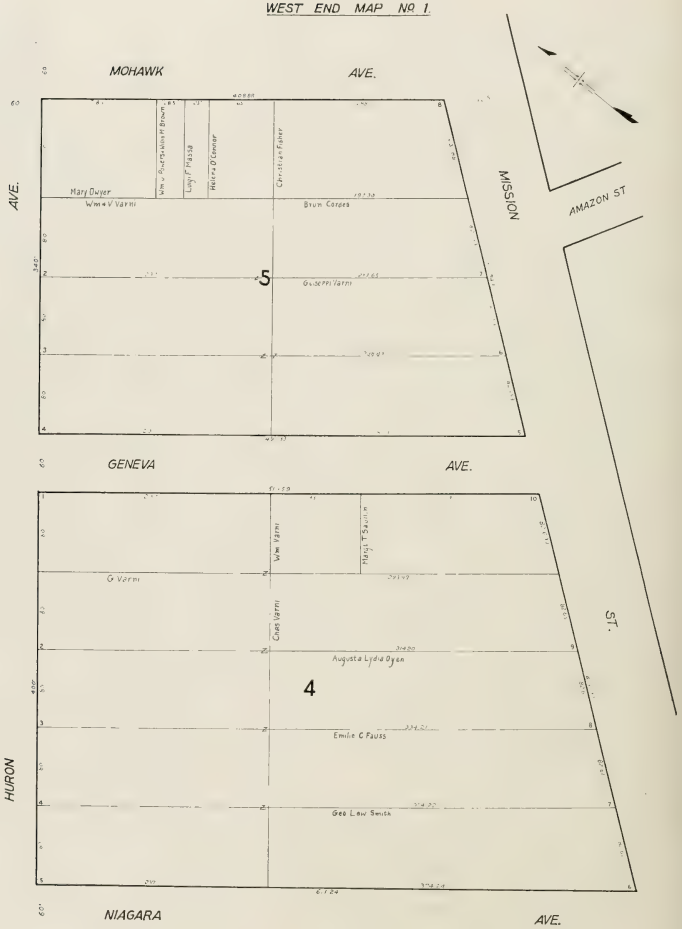

WEST END MAP No. 1.

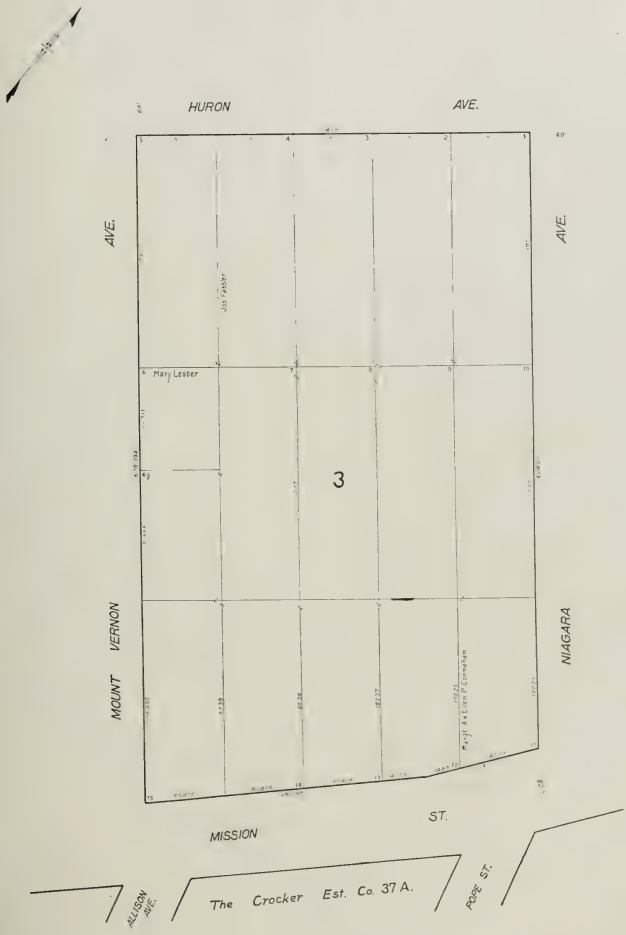

WEST END MAP NO. 1.

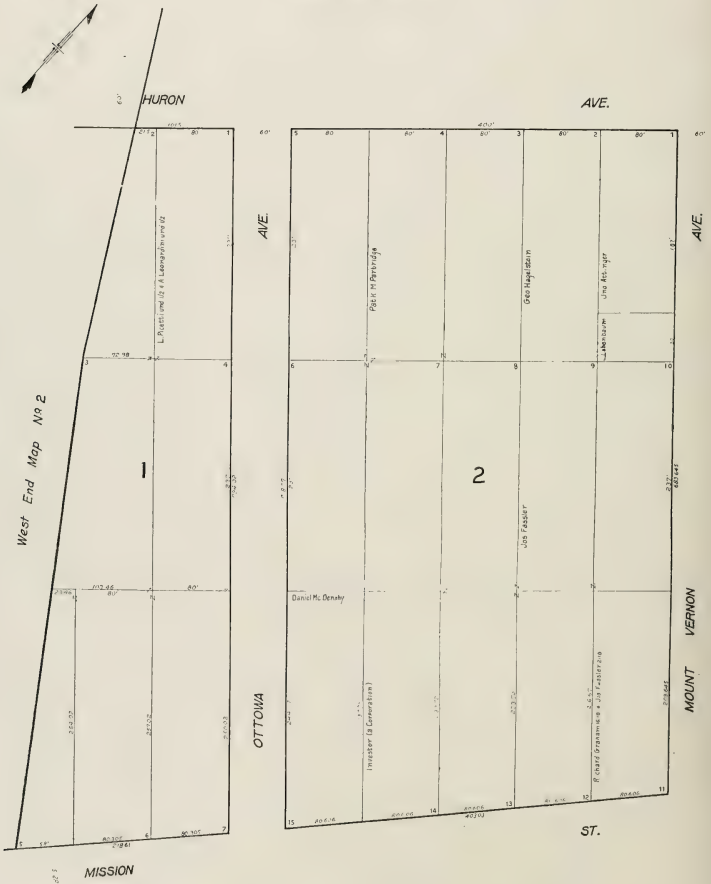

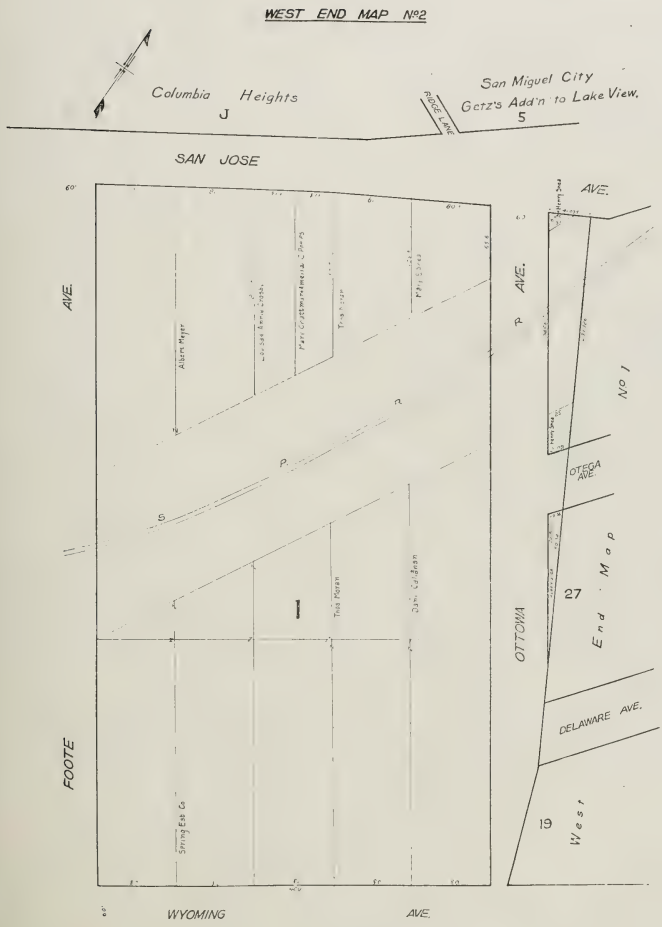
WEST END MAP Nº2
Columbia Heights
J
San Miguel City
Getz's Add'n to Lake View.
5
RIDGE AVE.
SAN JOSE
AVE.
FOOTE
Albert Meyer
Spring Eck Co
Thos Moran
John Coleman
1
P.
R.
S.
WYOMING AVE.
AVE.
R AVE.
OTTOWA
OTEGA AVE.
DELAWARE AVE.
No 1
27
End Map
19
West

WEST END MAP No 2

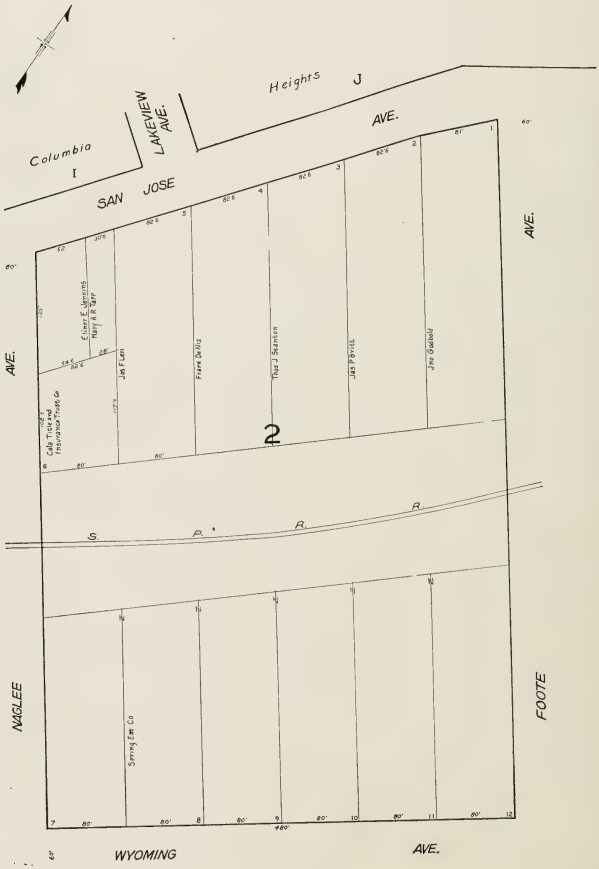

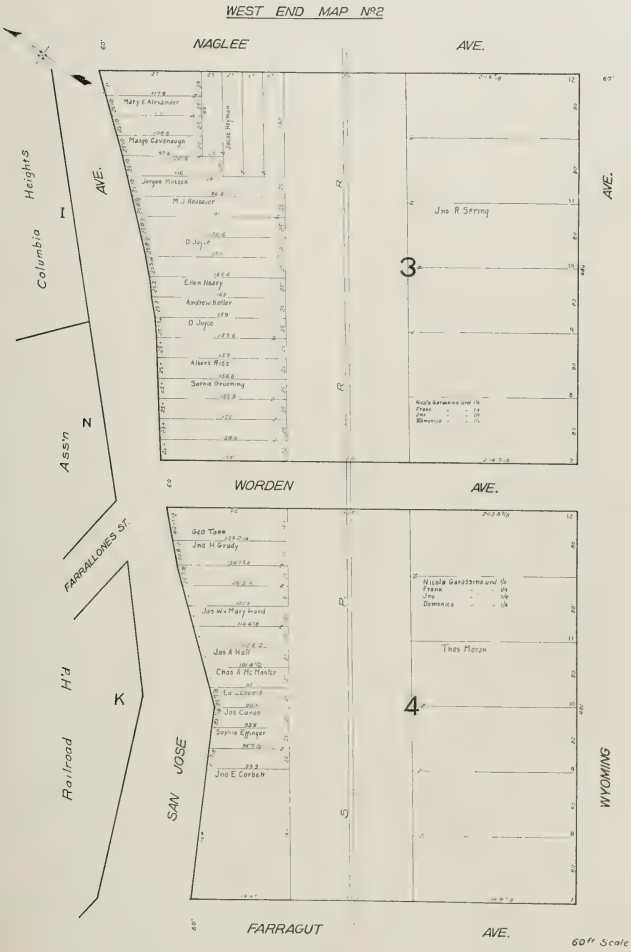
WEST END MAP Nº2
NAGLEE
AVE.
WORDEN
AVE.
FARRAGUT
AVE.
WYOMING
AVE.
SAN JOSE
Columbia Heights
I
AVE.
N
Assn
FARRALLONES ST.
H'd
K
Railroad
R
R
P
S
3
4
Mary E Alexander
Mazie Cavanaugh
Jacob Heyman
Jergen Hansen
M J Roubaier
D Joyce
Ellen Neary
Andrew Keller
D Joyce
Albert Ritz
Sarah Gruening
Jno R Spring
Nicola Garabarino and Wife
Frank
Jno
Domenico
Geo Tarr
Jno H Grady
Jas W Mary Hand
Jas A Hall
Chas & M. Hastir
Jas Canon
Sophie Eginger
Jno E Corbett
Thos Moran
Nicola Garabarino and Wife
Frank
Jno
Domenico
60 ft Scale

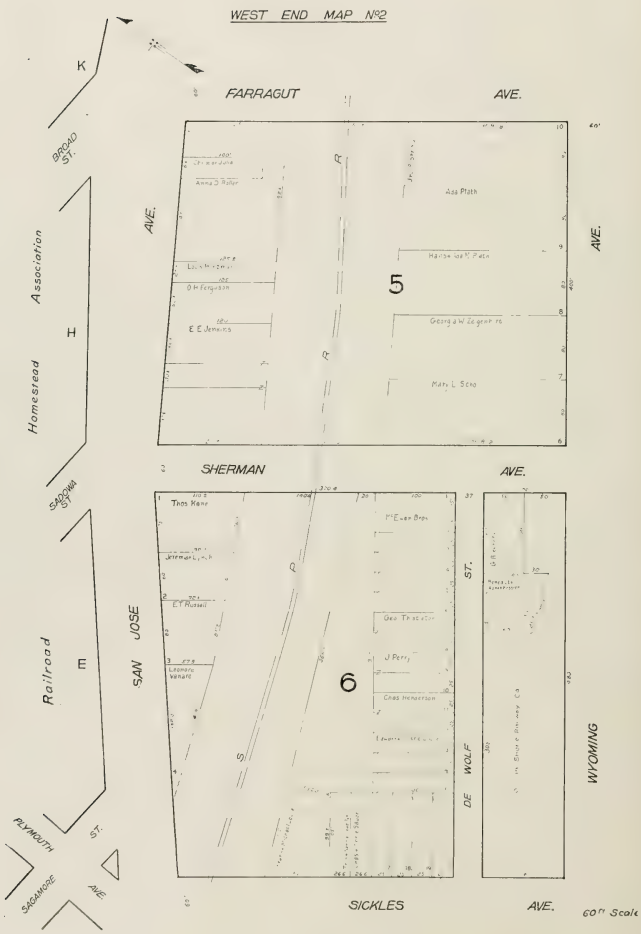
WEST END MAP No2
FARRAGUT
AVE.
K
BROAD ST.
Homestead Association
H
SAGAMA ST.
Railroad
E
PLYMOUTH
ST.
SAGAMORE
AVE
SAN JOSE
AVE.
5
Ada Plath
Harry W. Plath
George W. Legerton
Mary L. Sexo
Anna D. Roller
E. E. Jenkins
SHERMAN
AVE.
6
Thos Kane
E. T. Russell
Geo Thexton
J. Perry
Chas Henderson
DE WOLF
ST.
WYOMING
SICKLES
AVE.
60ft Scale

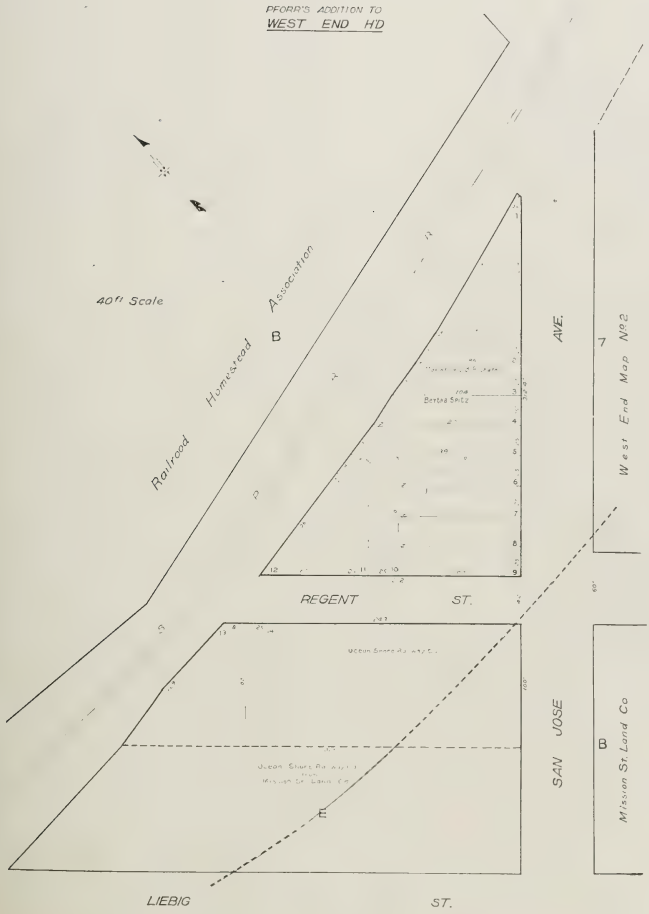
PFORR'S ADDITION TO
WEST END HD
40ft Scale
Railroad Homestead Association
B
AVE.
West End Map No.2
REGENT ST.
SAN JOSE
B
Mission St. Land Co
LIEBIG ST.

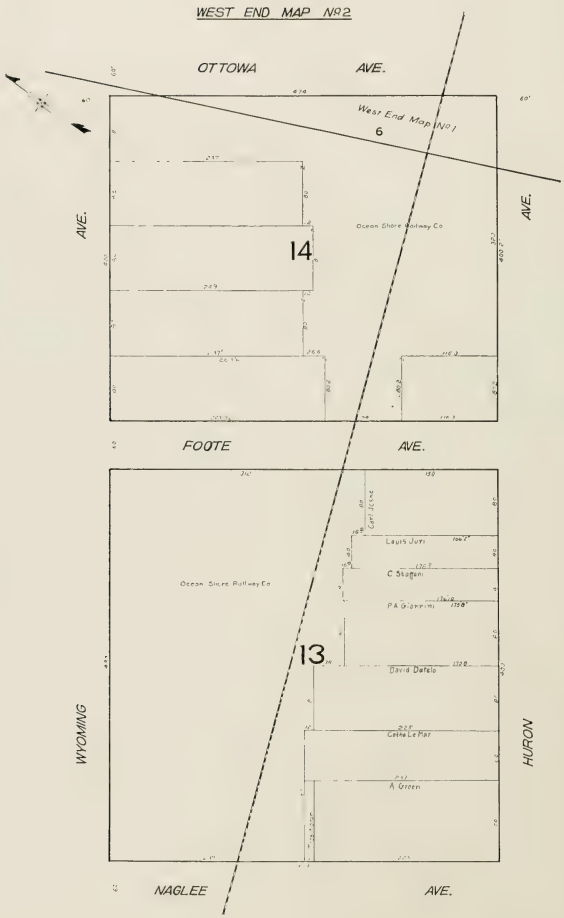
WEST END MAP No 2
OTTOWA AVE.
West End Map No 1
6
14
Ocean Shore Railway Co
AVE.
AVE.
FOOTE AVE.
13
Ocean Shore Railway Co
Lewis Jury
C Stoffani
P A Grimm
David Dotelo
Cathe Le Mar
A Green
WYOMING
HURON
NAGLEE AVE.

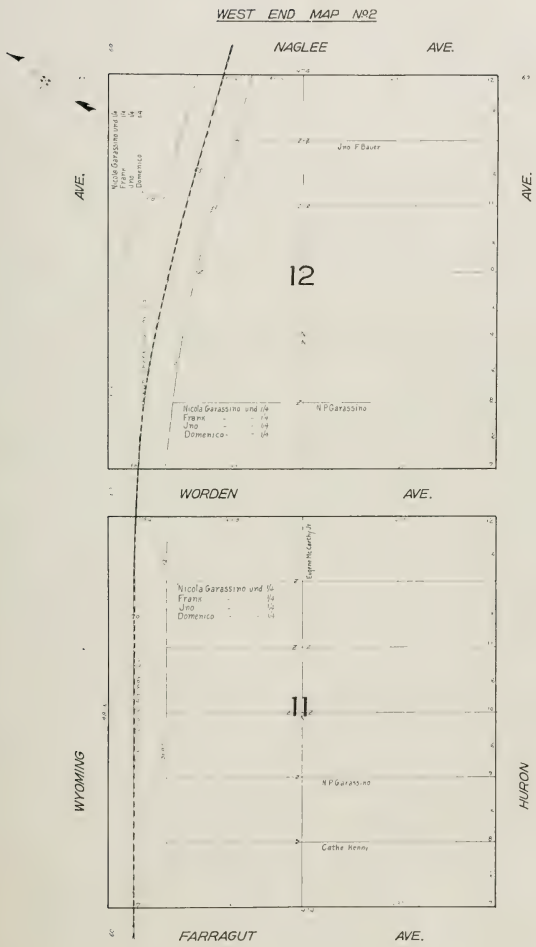
WEST END MAP No2
NAGLEE AVE.
AVE.
AVE.
Jno F Bauer
12
Nicola Garassino und 1/4
Frank - - 1/4
Jno - - 1/4
Domenico - 1/4
N P Garassino
WORDEN AVE.
Nicola Garassino und 1/4
Frank - 1/4
Jno - 1/4
Domenico - 1/4
11
N P Garassino
Cathe Henny
WYOMING
HURON
FARRAGUT AVE.

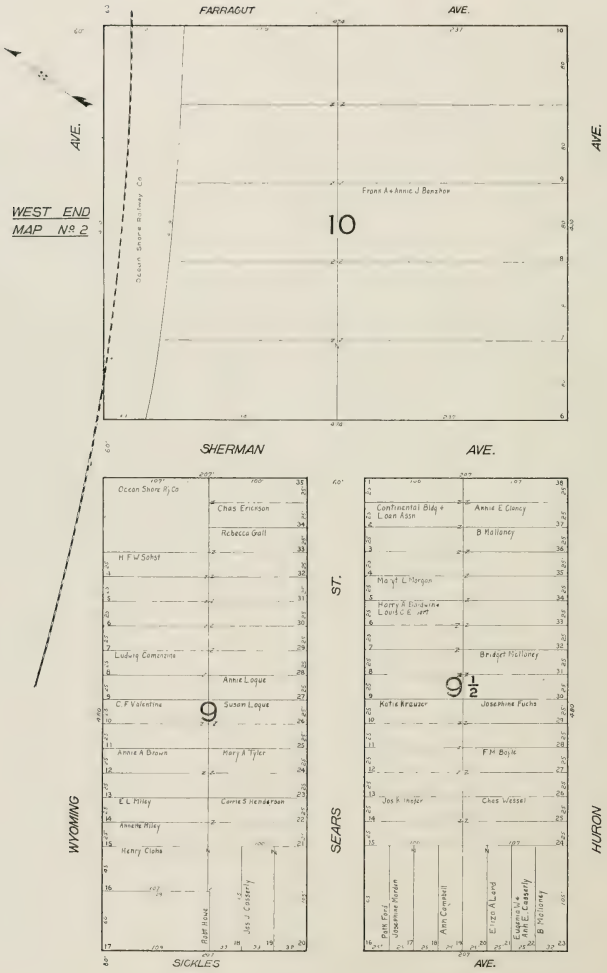
FARRAGUT AVE.
AVE.
WEST END
MAP No 2
Ocean Shore Railway Co
Frank A + Annie J Banzhaf
10
SHERMAN AVE.
Ocean Shore Rly Co
Chas Erickson
Rebecca Gall
H F W Sohst
Ludwig Comerzina
Annie Loque
C F Valentine
Susan Loque
9
Annie A Brown
Mary A Tyler
E L Pilley
Carrie S Henderson
Annetta Pilley
Henry Clabe
Robt Hood
Jas J Casserly
WYOMING
SICKLES
ST.
SEARS
Continental Bldg + Loan Assn
Annie E Clancy
B Mallaney
Margt L Morgan
Harry A Baldwin
Louis C E
Bridget Mallaney
9 1/2
Katie Krauser
Josephine Fuchs
F H Boyle
Jos F Inofer
Chas Wessel
Patk Fry
Josephine Morgan
Ann Campbell
Eliza A Lord
Eugene L + Mat E Casserly
B Mallaney
HURON
AVE.

WEST END MAP No2
Railroad H'd Ass'n
B
PLYMOUTH AVE.
S P R R
PFORR'S ADD'N TO
West End H'd
SAN JOSE AVE.
REGENT ST.
Mission Street Land Co.
7
8
WYOMING AVE.
LESSING ST.
MISSION ST.
HURON AVE.
SICKLES AVE.
Ocean Shore Railway Co
Harry W Orser
Fred Ratz

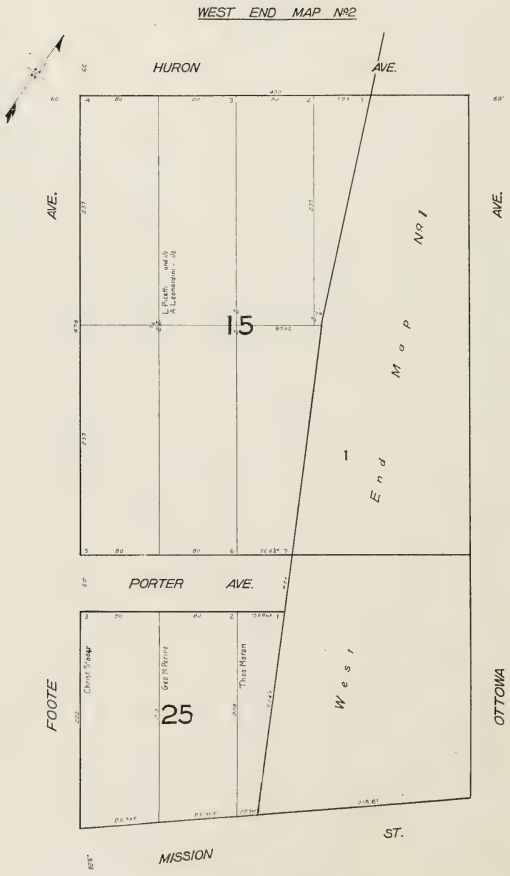
WEST END MAP No2
HURON
AVE.
AVE.
AVE.
15
No 1
End Map
1
PORTER AVE.
FOOTE
25
West
OTTOMA
ST.
MISSION

WEST END MAP No2

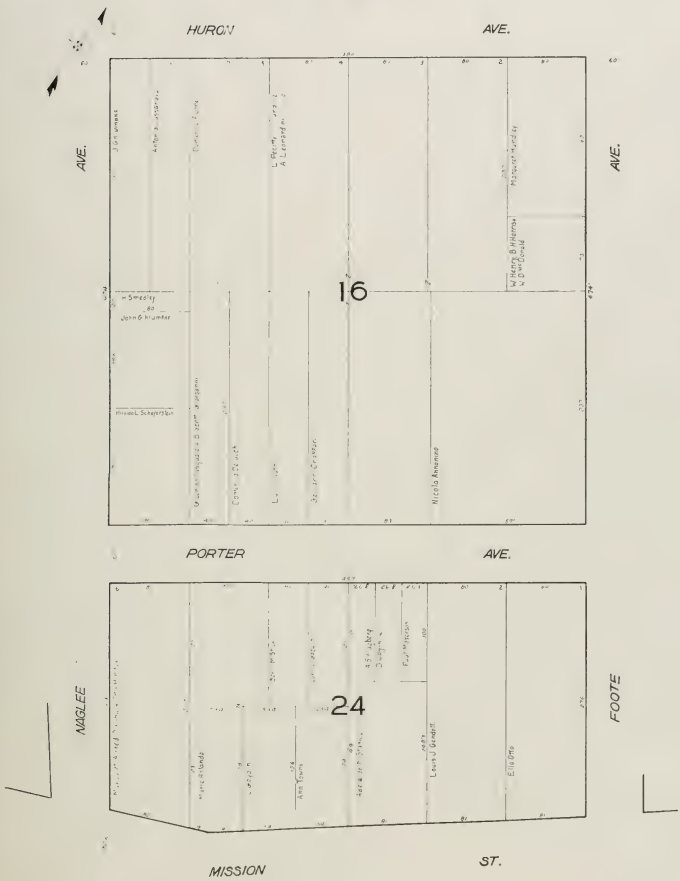

Sig. 22.

WEST END MAP No2

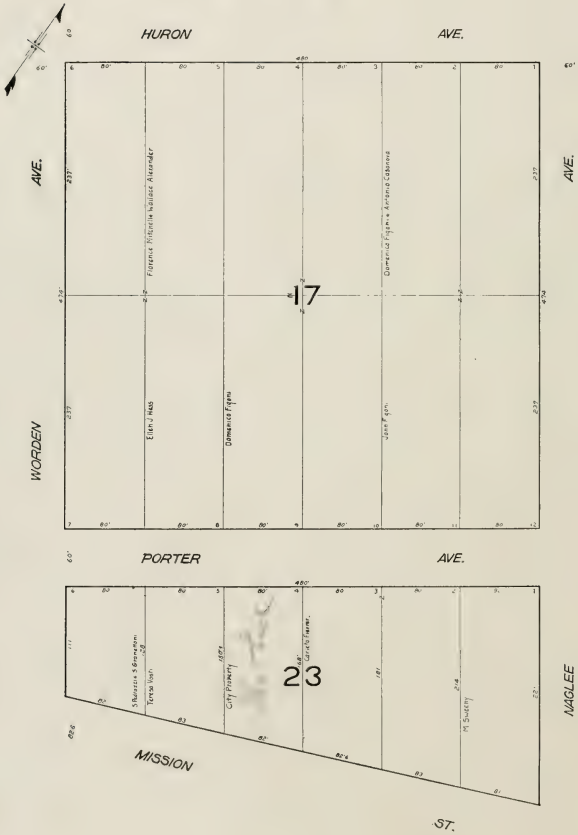

WEST END MAP Nº2

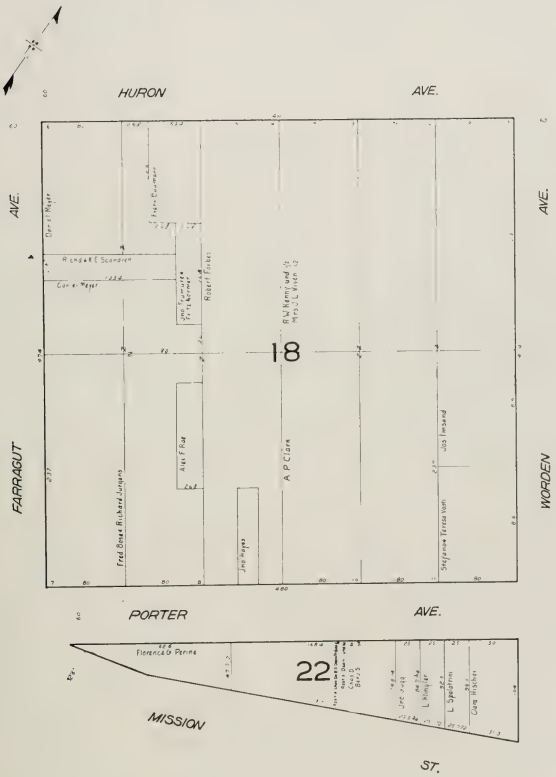

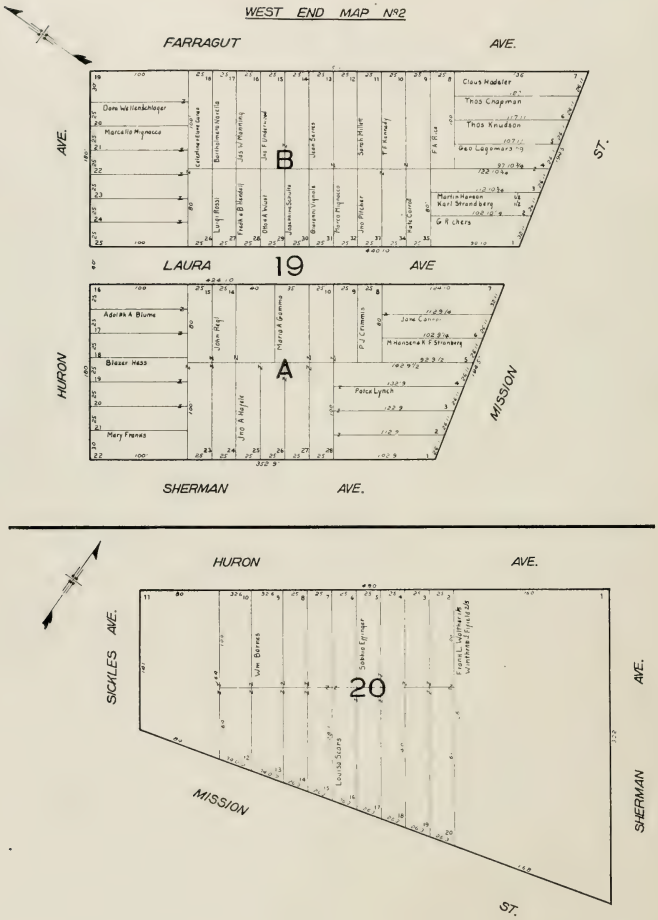
WEST END MAP No2
FARRAGUT AVE.
AVE.
ST.
B
LAURA 19 AVE
HURON
MISSION
A
SHERMAN AVE.
HURON AVE.
SICKLES AVE.
20
AVE.
SHERMAN
MISSION
ST.

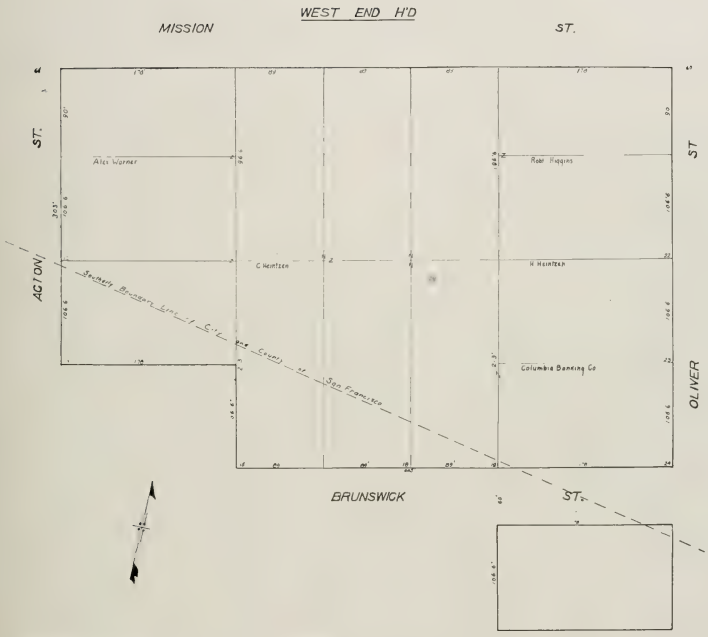
WEST END H'D
MISSION
ST.
ACTON
ST.
ST
OLIVER
Alex Werner
Robt Higgins
C Heintzen
H Heintzen
Columbia Banking Co
Southerly Boundary Line of City and County of San Francisco
BRUNSWICK
ST.

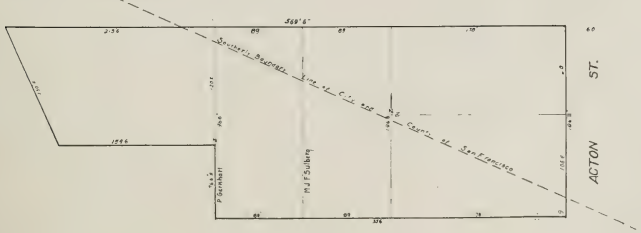
MISSION
ST.
ACTON
ST.
Southerly Boundary Line of City and County of San Francisco
M J Sullivan

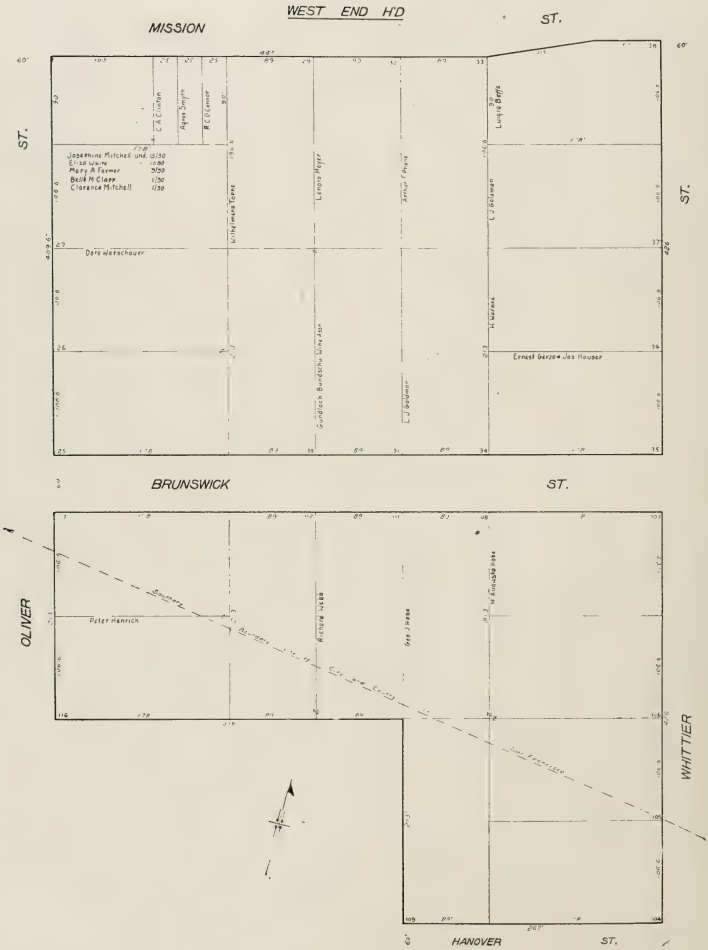
WEST END H'D
MISSION
ST.
ST.
ST.
BRUNSWICK
ST.
OLIVER
WHITTIER
HANOVER
ST.
Josephine Mitchell and 1/30
Elisa White 1/30
Mary A Farmer 3/30
Beth M Clapp 1/30
Clarence Mitchell 1/30
Dora Hetschauer
Lenora Meyer
Ernest Gerze + Jas Hauber
Peter Henrich
Richard Webb
Geo Shaw
Sunset
Sunset Parkway

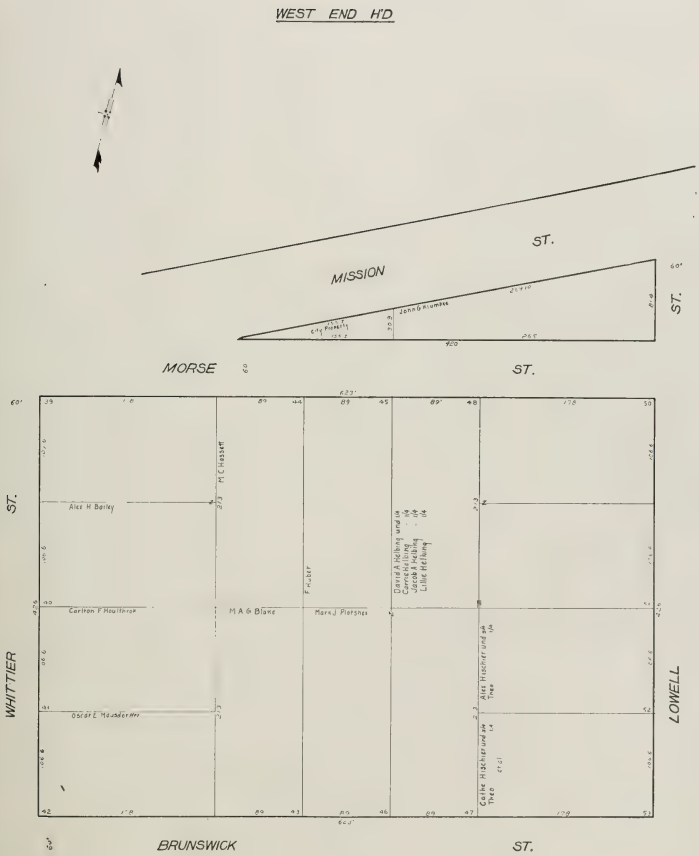
WEST END H'D
MISSION
ST.
ST.
MORSE
ST.
ST.
WHITTIER
LOWELL
BRUNSWICK
ST.
Alex H Bailey
Carlton F Houlthrop
Osear E Hausdorffer
M C Chassert
M A G Blake
Mark J Platshes
Fischer
David A Helbing and ux
Jacob A Helbing
Lillie Helbing
Alex Fischer and ux
Cathe Fischer and ux

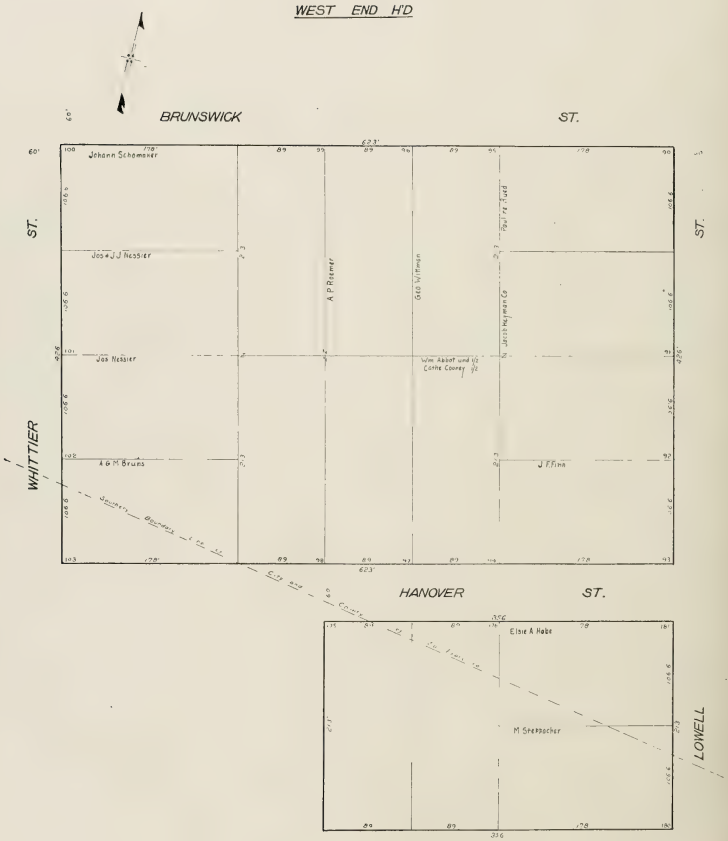
WEST END H'D
BRUNSWICK
ST.
ST.
ST.
WHITTIER
HANOVER
ST.
LOWELL
Johann Schomaker
Jos & J J Nessler
Jos Nessler
A G M Bruns
A P Riemer
Geo Wilman
Wm Abbot und Ch Conley
Jacob Heyman Co
Paul Ferd
J F Fink
Elsie A Habe
M Steppacher
623'
336

WEST END H'D
FOOTE
ST.
NAGLEE AVE
MISSION
ST.
Frank H Rolfe
Don Sullivan
M & J Pfutzer
Geo McCullough
MORSE
ST.
WATT AVE.
A S Bailey
Samuel Brady
Geo E Burch
Chas A & Ann E Tanner
Louis Fair
Jaquese M Loaderes
J Heyman Co
Ellen S & Helen Burkhart
Abel T Winn
Harvey S Hubbland & Henry Sinclaires
Mark Dixon
Amelia Houssman
R H Lloyd
C August Weise
Geo L Payne
LOWELL
GUTTENBERG ST.
BRUNSWICK
ST.

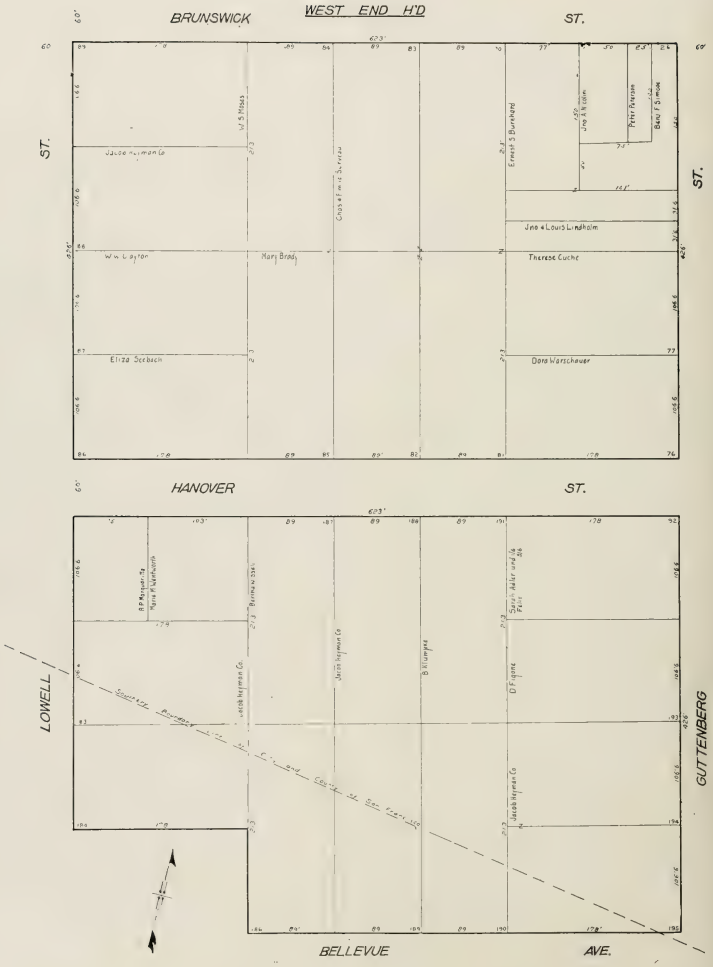
WEST END H'D
BRUNSWICK
ST.
ST.
ST.
Jacob Heimann Co
W. S. Hiss
Chas. & Ernst Sussman
Ernest S. Burkhard
Jno. A. Kleinn
Peter Peterson
Bach & Simon
Jno. & Louis Lindholm
W. W. Dayton
Mary Brady
Therese Cuche
Eliza Derbach
Dora Warschauer
HANOVER
ST.
LOWELL
GUTTENBERG
BELLEVUE
AVE.
R. P. Morgan & Co
Hans P. Kierkhoff
Jacob Heymann Co
Bernhard Stein
Jacob Heymann Co
B. Klumpke
D. Figone
Jacob Heymann Co
Sam'l Adler and Jos. Fels
Quarter Burial
Ground of the City and County of San Francisco

BRUNSWICK
ST
WATT
ST.
WEST END H'D
HANOVER
ST.
GUTTENBERG
BELLEVUE
AVE.
AVE.
Estella Fiske
Evalin Fosseid
Francesco Pellegrino Guadalupe Garibaldi

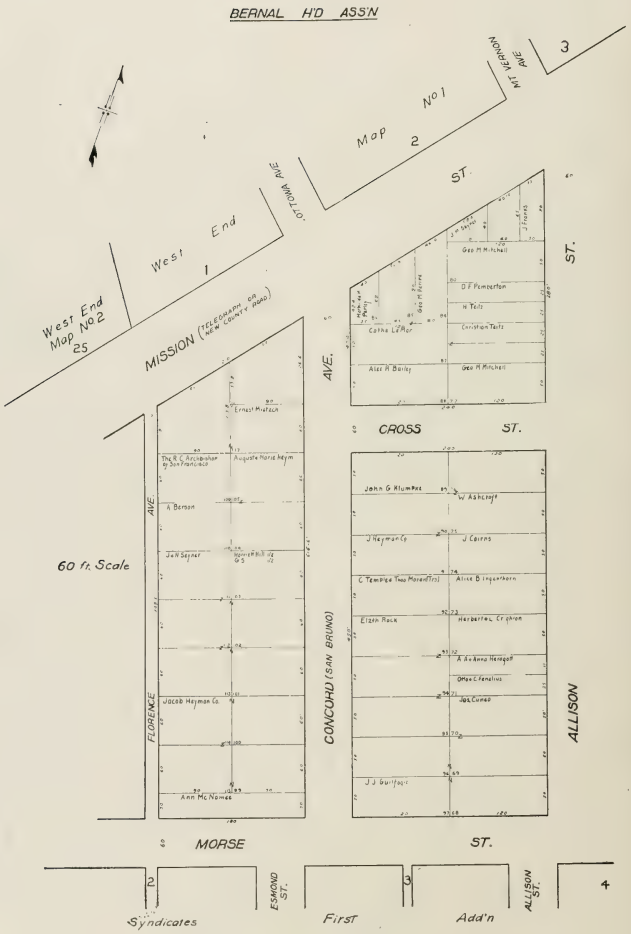
BERNAL H'D ASS'N
Map No 1
2
3
WEST AVENUE
OTTOWA AVE
West End
1
West End Map No 2
25
MISSION (TELEGRAPH OR NEW COUNTY ROAD)
ST.
ST.
Geo M Mitchell
D F Pemberton
H Tolls
Christian Teitz
Geo M Mitchell
Alice H Bailey
Cathe Lerhof
AVE.
CROSS
ST.
Ernest Mintsch
The R C Archbishop of San Francisco
Augusta Marie Heym
A Benson
John Sagner
60 ft. Scale
AVE.
FLORENCE
Jacob Heyman Co.
Ann McNamee
CONCORD (SAN BRUNO)
John G Klumpke
W Ashcroff
J Heyman Co
J Cairns
C Temple (Two Moiety Tts)
Alice B Ingersborn
Elsen Rack
Herbert M. Crighton
A Andreas Hengoff
Max C Fenelius
Jos Cunes
J J Guilfoyle
ALLISON
MORSE
ST.
2
ESMOND ST.
3
ALLISON ST.
4
Syndicates
First
Add'n

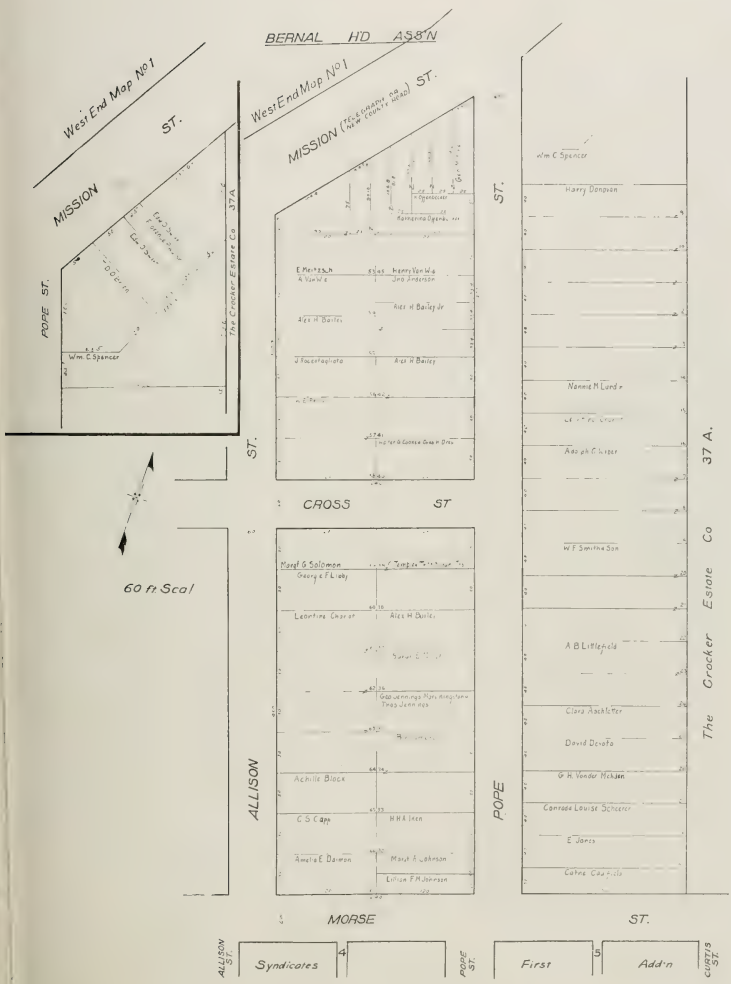
BERNAL HD ASS'N
West End Map No 1
MISSION ST.
POPE ST.
The Crocker Estate Co 37 A
Wm C Spencer
MISSION (Tel & Cemetery Co Land & County Road) ST.
West End Map No 1
E Meitzsch
Alex H Bailey
J Foucetaglioto
CROSS ST
60 ft Scal
Morgt G Solomon
Leontine Chaput
Alex H Bailey
Achille Block
C S Capp
Amelia E Dawson
Mont A Johnson
ALLISON
MORSE
POPE
Wm C Spencer
Harry Donovan
Nannie M Lord
Adolph C Kuper
W F Smith & Son
A B Littlefield
Clara Aschlutter
David Deroto
G H Vander Mehden
Conrada Louise Schaeter
E Jones
Cathe Caulfield
37 A.
The Crocker Estate Co
ST.
ALLISON ST.
Syndicates
4
POPE ST.
First
5
Add'n
CURTIS ST.

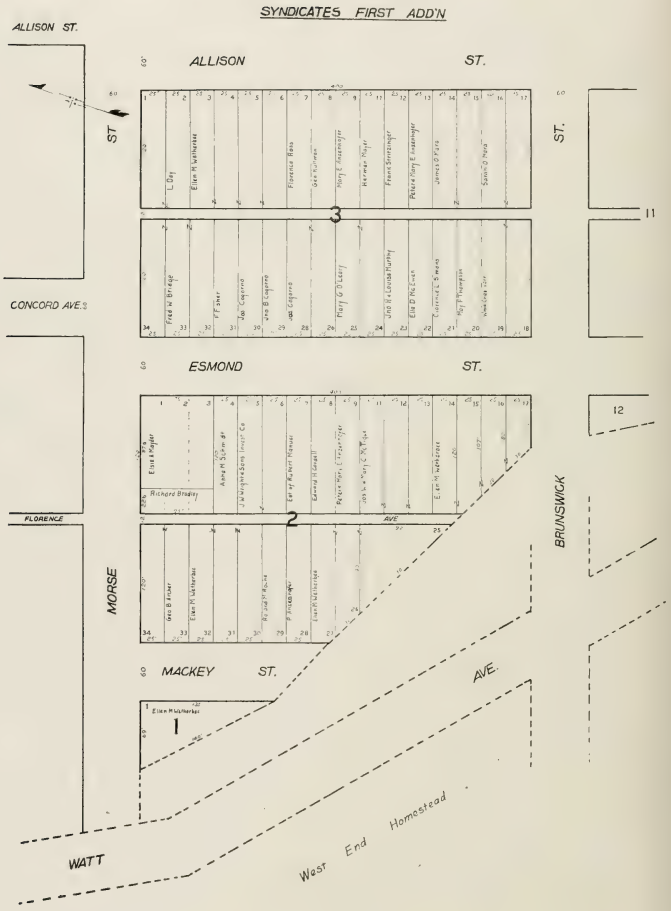
SYNDICATES FIRST ADD'N
ALLISON ST.
ALLISON ST.
ST.
CONCORD AVE.
ESMOND ST.
FLORENCE
MORSE
BRUNSWICK
MACKEY ST.
AVE.
WATT
West End Homestead
3
2
1
11
12

SYNDICATES FIRST ADD'N

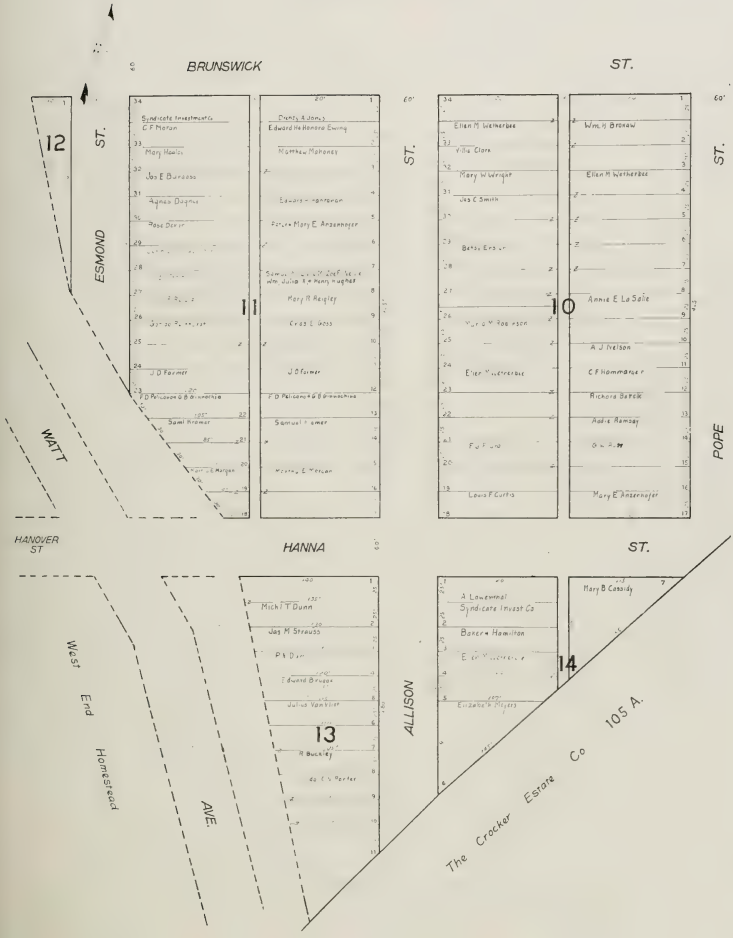

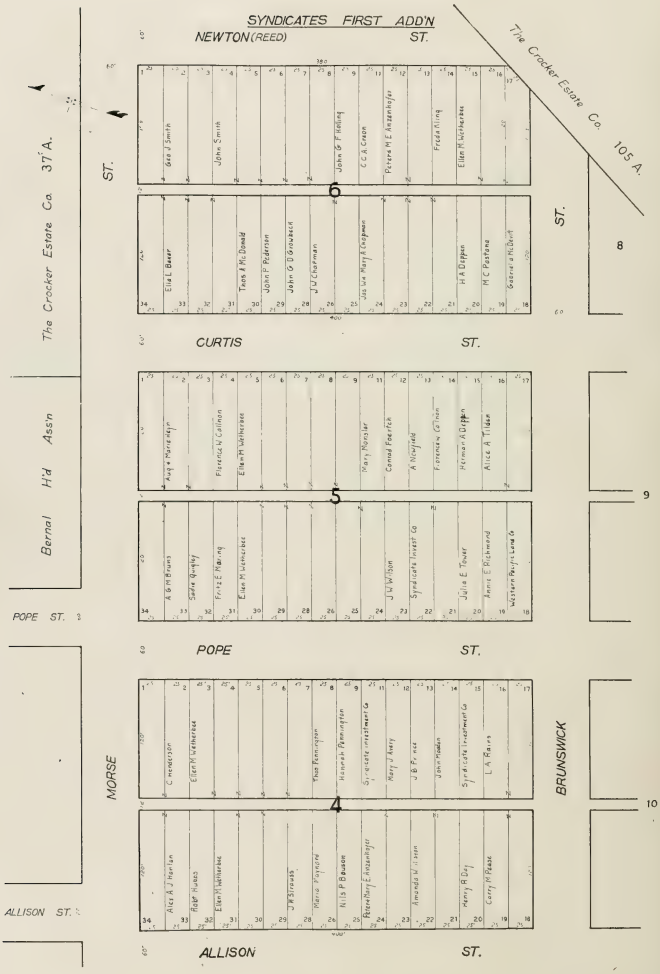
SYNDICATES FIRST ADD'N
NEWTON (REED) ST.
The Crocker Estate Co. 105 A.
The Crocker Estate Co. 37 A.
Bernal H'd Ass'n
ST.
6
CURTIS ST.
5
POPE ST.
POPE ST.
4
MORSE
BRUNSWICK
ALLISON ST.
ALLISON ST.
8
9
10

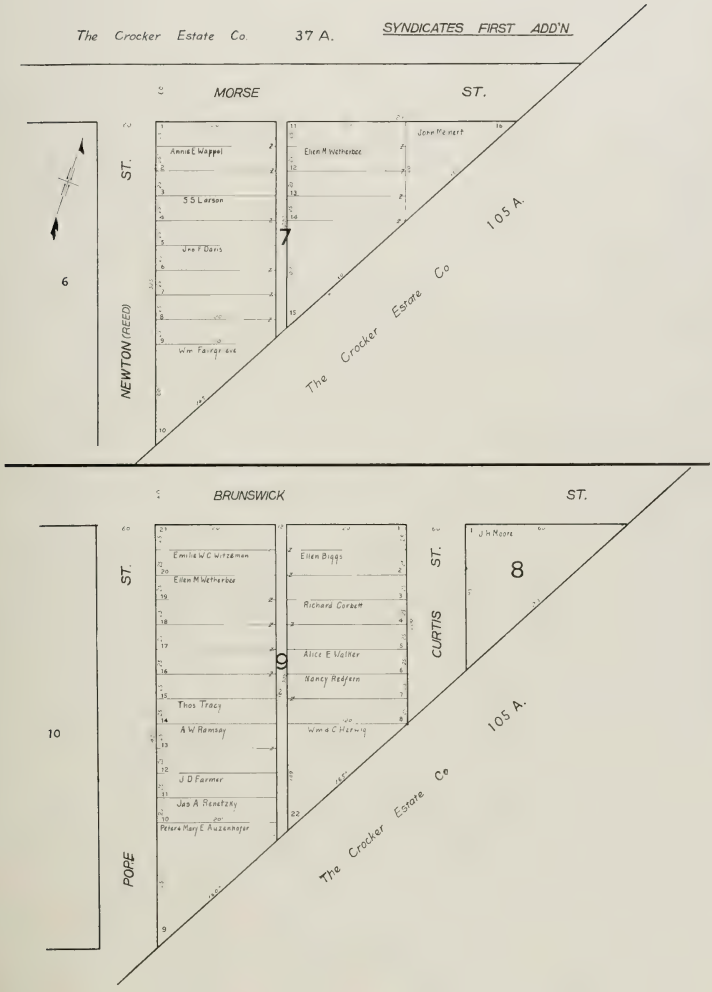
The Crocker Estate Co.
37 A.
SYNDICATES FIRST ADD'N
MORSE
ST.
NEWTON (REED)
ST.
6
Annie E Wappel
S S Larson
Jno F Harris
Wm Fairgrieve
7
Ellen M Wetherbee
John Meinert
105 A.
The Crocker Estate Co
BRUNSWICK
ST.
POPE
ST.
10
Emilie W C Witzeman
Ellen M Wetherbee
Thos Tracy
A W Ramsay
J D Farmer
Jas A Renetzky
Peter & Mary E Aulenmeyer
9
Ellen Biggs
Richard Corbett
Alice E Walker
Nancy Reifern
Wm & C Herring
CURTIS
ST.
J H Moore
8
105 A.
The Crocker Estate Co

EXCELSIOR H'D ASS.

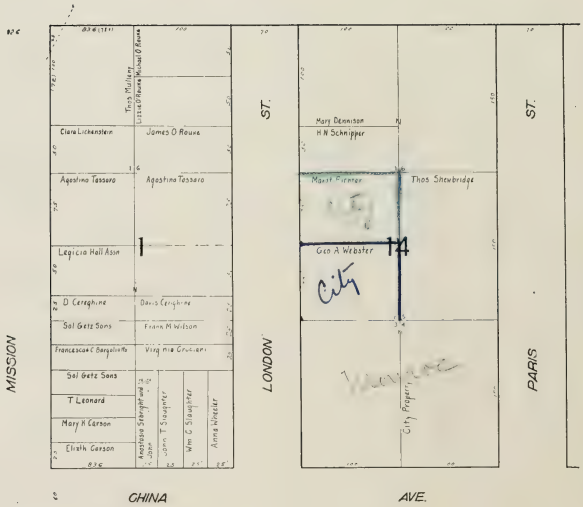

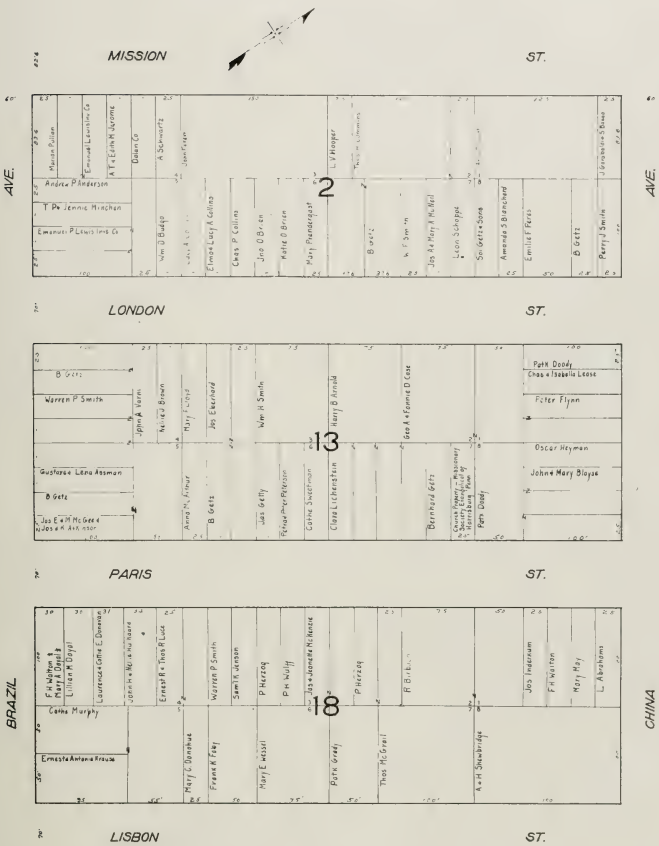
EXCELSIOR HD ASS
MISSION
ST.
AVE.
LONDON
ST.
PARIS
ST.
BRAZIL
AVE.
LISBON
ST.
CHINA
2
13
18


EXCELSIOR H'D ASS.
MISSION
ST.
AVE.
Jas Amanda Beasley
B Gretz
Edw Sheehan
J W Wright & Co Invst Co
Jas F Lee Jr
Emmanuel Lewis Invst Co
Benj Lewis
J W Wright & Sons Invst Co
Thos Cogan
Chas Sullivan
Anna D Zoost
Jos F Kenn
3
Henry H Black
LONDON
ST.
Carl H & C H Peterson
F C & C W Humbacher
John H & E Neadscron
Francis Mc Shery
Eugene J Boyle & A Boyle
Arthur & Rose Holm
Geo G Bussm
Chas Anderson
Benj F Lewis
Chas H Pelaugh
Sol Getts Sons
Chas Hubscher
Martin H Cox
Chas P Smith
Jos P Kaya
Chas K Warring
J W Wright & Sons Invst Co
Hortense Thomsen
Gustave A Kurz
Chas B Brisc
Mary J Pr ce
Thos K Mary L Stier
2
PARIS
ST.
PERSIA
Geo E & Bernice L Reynolds
Thos L Sawyer
Eva E C Sawyer
Thos N White
A Campo
Wm G Holsworth
Angelina L Gerkering
Arthur Bovel
C Chambille
Thos N & E L Johnson
Sussie Rieber
Emma Conrad Geyser
Jos Kenn
F H O Walton
C Chambille
Henry L & Anna E Gates
Frank Mary Spen
Polly Gallagher
Carolina C Burhyron
M J Mc Dermott & H G Wise
Louisa Cooper
Geraldine Johnson
Augustus Christian Jensen
Wm G Wise
Milton G Wise
Clarence E Mayo
Milton G Wise
Emmanuel Grasto
Gothe Chambille
19
LISBON
ST.
BRAZIL

EXCELSIOR H'D ASS.
MISSION
ST.
AVE.
AVE.
4
Jacob Heymann
Alf Bailey
Frank B. West
LONDON
ST.
11
I T Millinen
Mary J. Lennon
West Shore Land Co
Mary McKenna
Dall Cronin
Thos Ralph
Jno G Wh'te
Subscribing Limited
Wm Powers
Jacob Heymann
W E Greenman
J J Wright
Bernhard Getz
J Zobelsky
J J Stoyart
Thos Doyle
Jas Short
Mary Murphy
G B Conant
Margt Finn
Bernhard Getz
Margt King
L Schneider
PARIS
ST.
20
Emanuel Lewis Inv't Co
Martin L. Hanson
RUSSIA
PERSIA
LISBON
ST.

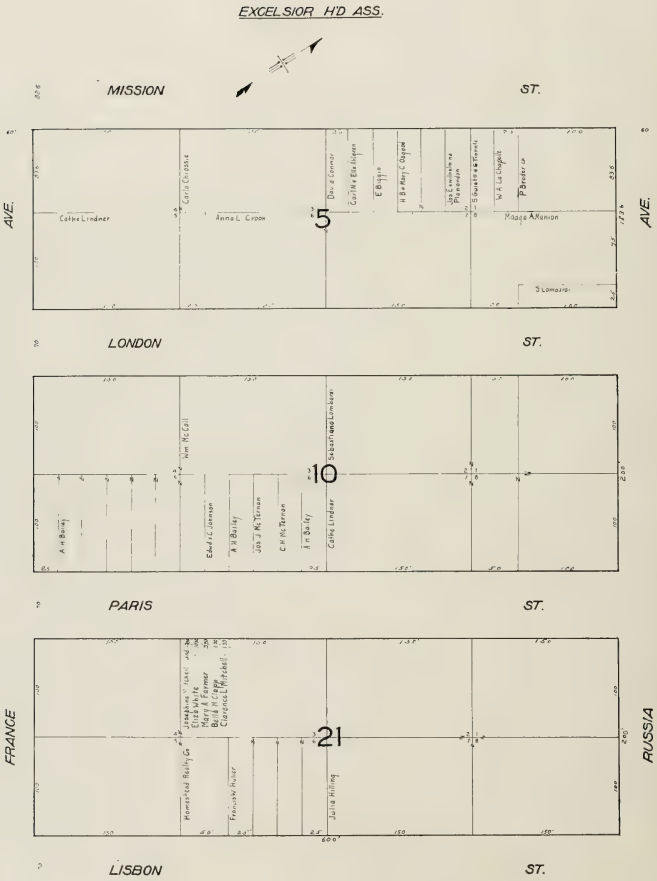
EXCELSIOR HD ASS.
MISSION
ST.
AVE.
Cathe Lindner
Carlo Crosse
Anna L. Croon
5
Dan'l O'Connor
Caroline Ellingsen
E Biggs
H B & Mary C Osgood
Mildred Pinkerton
W A La Chapelle
P Bender Jr
Maggie A Hanson
S Lomasra
LONDON
ST.
AVE.
Wm McCall
Sebastiano Lombardi
10
A H Bailey
Edward C Johnson
A H Bailey
Jas J McTiernan
C H McTiernan
A H Bailey
Caline Lindner
PARIS
ST.
FRANCE
Homestead Realty Co
Josephine Tarell
Elizabeth White
Mary A Farmer
Mark E Cooper
Clarence E Mitchell
21
Francisco Nuber
Julia Hilling
RUSSIA
LISBON
ST.

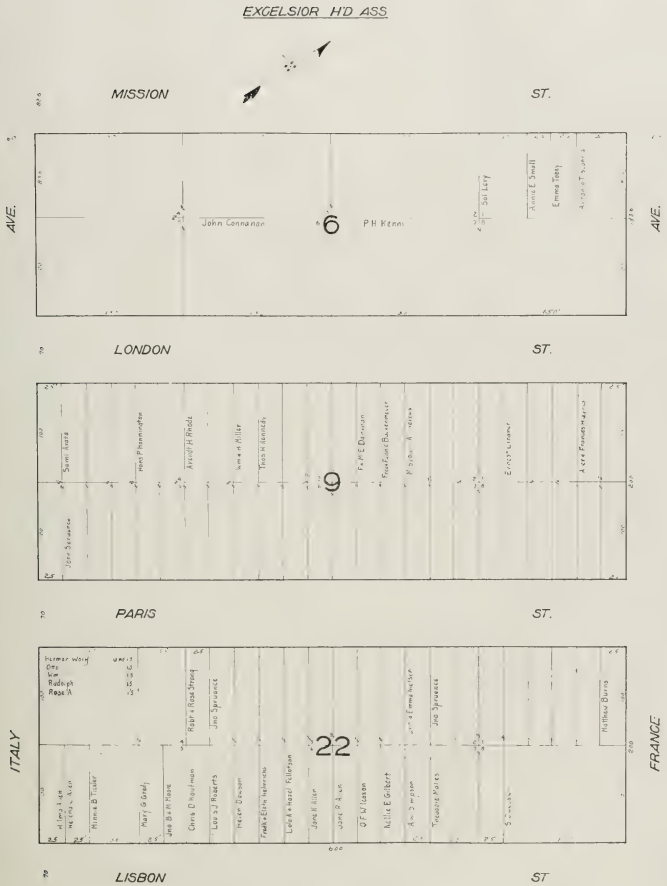
EXCELSIOR H'D ASS
MISSION
ST.
AVE.
AVE.
John Connanon
6
P H Kenn
Sol Levy
Alice E Small
Emma Tietz
LONDON
ST.
9
PARIS
ST.
ITALY
FRANCE
22
Nathan Burns
LISBON
ST

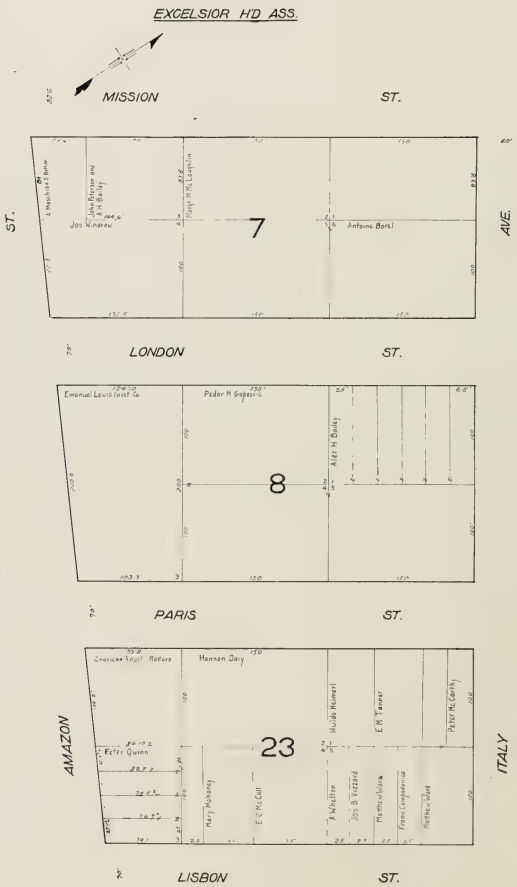
EXCELSIOR H'D ASS.
MISSION ST.
ST.
AVE.
7
Jos Windrow
Antoine Borel
LONDON ST.
Emanuel Lewis Inst Co
Peder M Gobeeris
8
Alex H Bailey
PARIS ST.
Charlene Angel Rogers
Hannah Daly
23
Peter Quinn
Mary McInerney
E C McColl
Hulda Himmel
E M Tanner
Peter McCarthy
Jos B Vizzard
Frank Campanella
Mathew Glass
AMAZON
ITALY
LISBON ST.

EXCELSIOR H'D ASS.

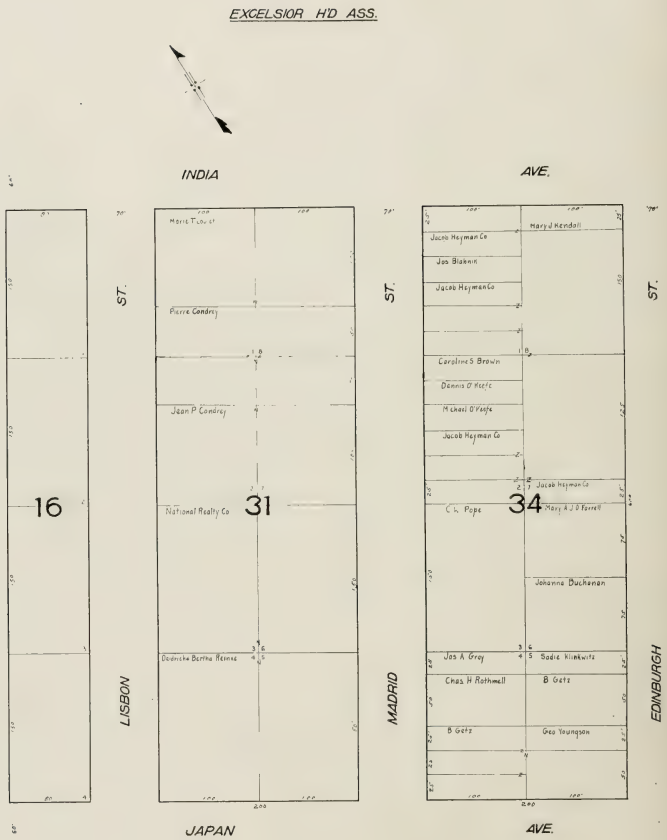
EXCELSIOR H'D ASS.
INDIA
AVE.
ST.
ST.
ST.
16
31
34
Marie Tourist
Pierre Condrey
Jean P. Condrey
National Realty Co
Dedrickson Bertha Reinne
Jacob Heyman Co
Jas Blakenin
Jacob Heyman Co
Caroline S. Brown
Dennis O'Keefe
Michael O'Keefe
Jacob Heyman Co
Jacob Heyman Co
C. L. Pope
Mary A. J. O'Ferrell
Mary J. Kendall
Johanna Duchanan
Jas A. Gray
Sadie Klinkwitz
Chas H. Rothmell
B. Getz
B. Getz
Geo Youngson
LISBON
MADRID
EDINBURGH
JAPAN
AVE.

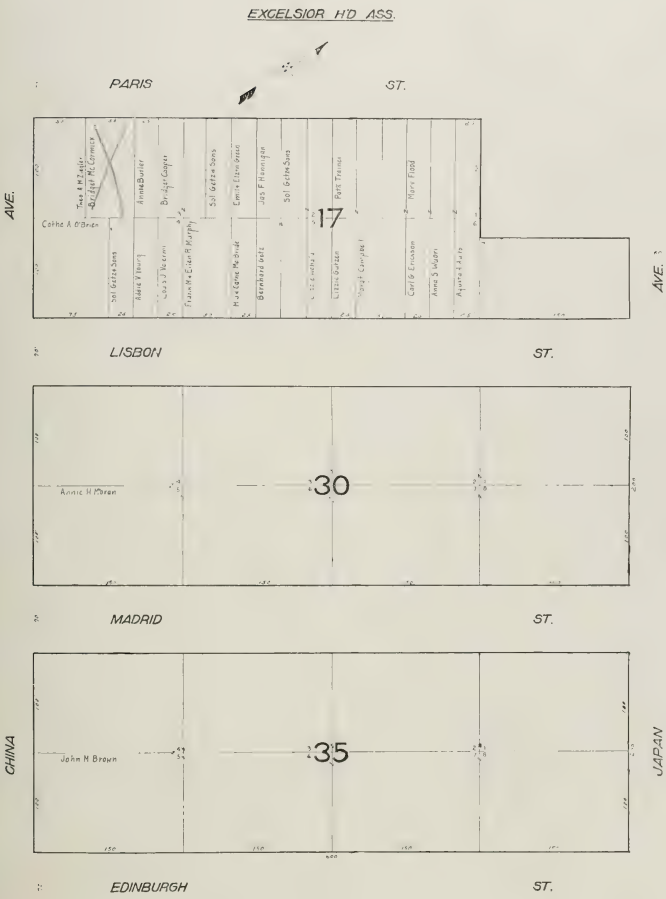
EXCELSIOR H'D ASS.
PARIS
ST.
AVE.
Cathe A. O'Brien
Sol Getz Sons
Anna Butler
Sol Getz Sons
Emil Ellenbogen
Jas. F. Flannigan
Sol Getz Sons
Patk. Tracey
17
Mary Flood
Anna S. Wagen
Alpha Kuhs
AVE.
LISBON
ST.
Annie H. Brown
30
MADRID
ST.
CHINA
John H. Brown
35
JAPAN
EDINBURGH
ST.


EXCELSIOR HD ASS.
LISBON ST.
AVE.
Solomon Getz
C A + E H Lyons
Edw. W + Mary J. Goepfert
Salome Costy
Jno + Salome Costy
Jas. B. Mc Murray
Wilhelmine Boock
Johanna Finck
Chas W + Eva H. McKenney
Edw. + Mary Hunter
Edward Wagenknecht
Anna M. Dop
Fred L. Smith
SGSolomon Getz + Sons
Johanna Walsh
Celiste Desmond
Mary Fox
T. H. O'Walton
Frank D. Ryan
Cornelius + Rose Wilke
29
Thos. + Jessie E. Brady
August H. + Julia E. Zahlenberg
John J. Schultz
Ben. F. Crouch
P. E. Woods
Hanora Flynn
Peter + Ellen E. Woods
Wm. Barry
Jas. + Anne Feeney
Margt. H. Shea
Patk. Farley
SG Getz + Sons
Tillie Laroche
Wm. Little
John + Allen V. Van Tricht
J. T. Mc Murray
Bernhard Getz
MADRID ST.
American Land Trust Co
Emmanuel Lewis Inv't Co
Emil Kaufman
American Land Trust Co
36
Emmanuel Lewis Inv't Co
American Land Trust Co
EDINBURGH ST.
BRAZIL
CHINA
Ernest S. Burkhard
Jas. + Ann Cassin
Jean Eliasson
Louis Pedro + Celia Raiguet
Rafael + Maria Yoon
J. C. Burns
47
Celia Rudden
Henry Boehm
Beatrice + Bone
Mary E. Gillespie
Edgar + Ginny De Haan
Fred + L. Black
Jas. Marenich
John + Ida Bass
S. Basso
NAPLES ST.

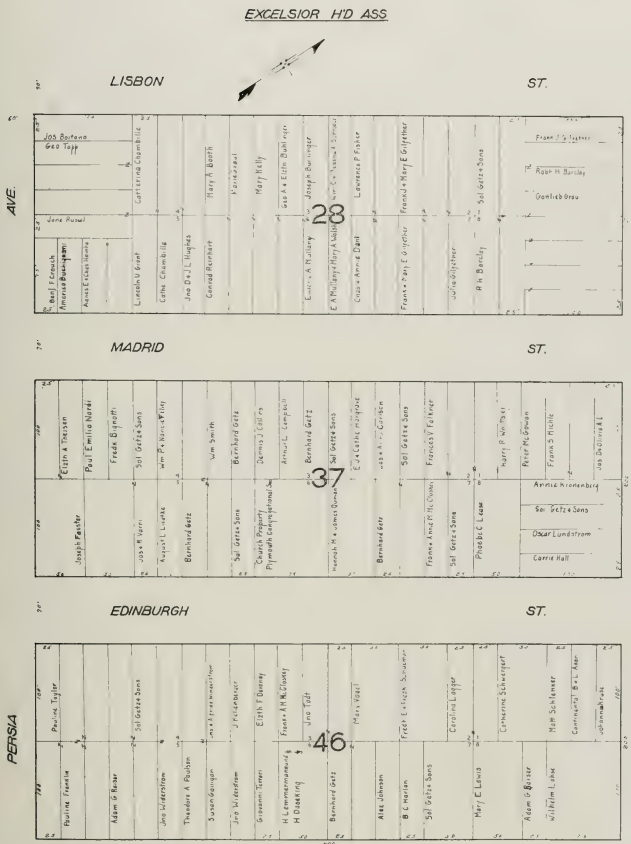
EXCELSIOR H'D ASS
AVE.
LISBON
ST.
MADRID
ST.
EDINBURGH
ST.
NAPLES
ST.
PERSIA
BRAZIL
28
37
46

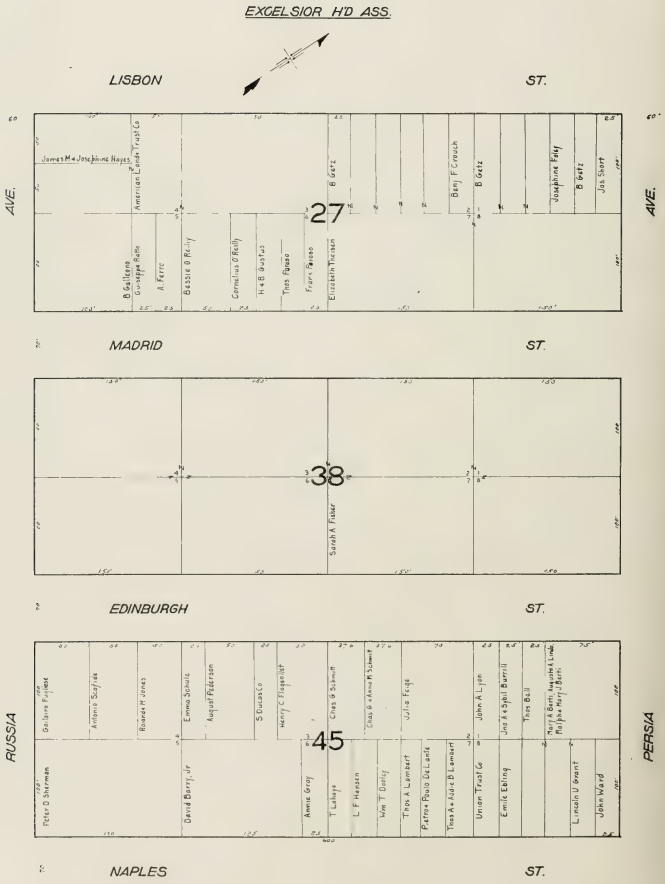
EXCELSIOR H'D ASS.
LISBON
ST.
AVE.
MADRID
ST.
EDINBURGH
ST.
RUSSIA
NAPLES
ST.
PERSIA
AVE.
27
38
45
James M & Josephine Hayes
American Land & Trust Co
B Gaitzen
Giuseppe Rossi
A Ferro
Bessie O Reilly
Cornelius O'Reilly
H & B Gustus
Thos Russo
Frank Russo
Elizabeth Thorson
B Gatz
Benj F Crouch
B Gatz
Josephine Foley
B Gatz
Jas Short
Sarah A Fisher
Gustave Fujiwara
Antonio Scafide
Roscoe N Jones
Emma Schulz
August Pederson
S Gustus Co
Henry C Flagstaff
Peter O Sherman
David Barry, Jr
Annie Gray
T Lukaya
Chas G & Sarah Schmidt
Chas G & Anna M Schmidt
L F Hansen
Wm T Dailey
Julia Feige
Thos A Lambert
Patrick Paul Gallagher
Thos A & Ada D Lambert
John A Lyon
Union Trust Co
Jas A & Sybil Barrill
Emil Ebling
Tom Bull
Mary A Berti, Napoleon & Linda
Philip & Mary J Berti
Lincoln U Grant
John Ward

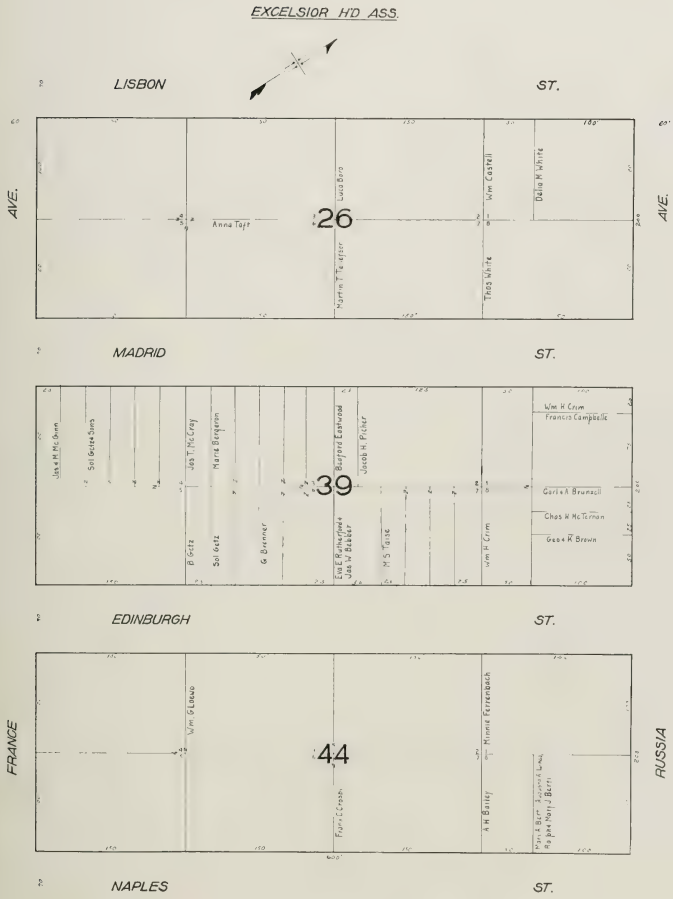
EXCELSIOR H'D ASS.
LISBON
ST.
AVE.
AVE.
26
Anna Taft
Martin Theisen
Luca Bro
Thos White
Wm Castell
Delia M White
MADRID
ST.
39
Jas H McGann
Sol Goetz Sons
Jas T McCray
Maria Bergeron
B Goetz
Sol Goetz
G Brenner
Burpee Eastwood
Jacob K Picker
Eug E Richardson
Jas A Bekker
M S Geise
Wm H Grim
Wm H Grim
Francis Campbelle
Carl A Brunzell
Chas W McTernan
Geo K Brown
EDINBURGH
ST.
44
Wm G Lewis
Frank Crosby
Minnie Fernenbach
A H Bailey
NAPLES
ST.
FRANCE
RUSSIA

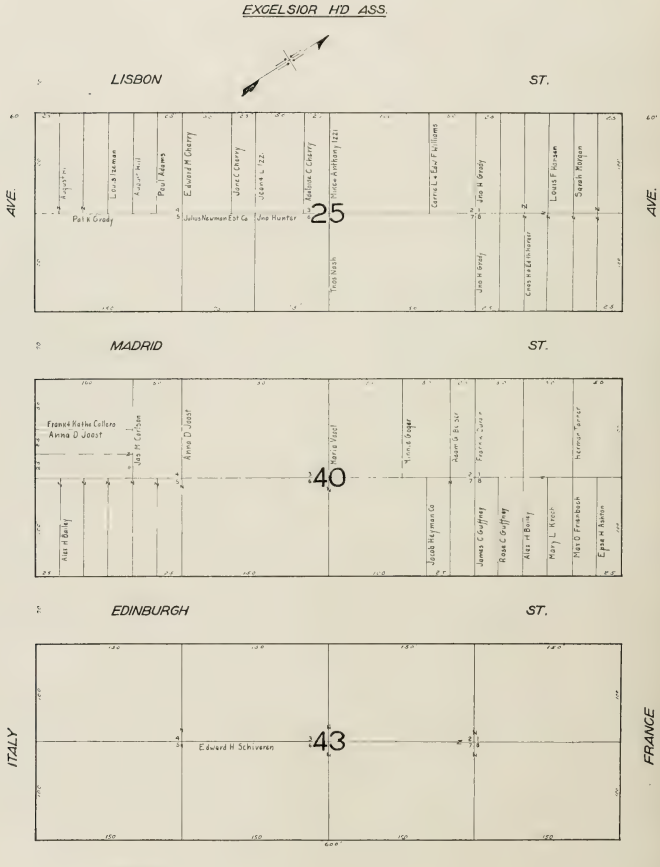
EXCELSIOR HD ASS.
LISBON
ST.
AVE
AVE.
Pat K Grady
Louis Steman
Paul Kapes
Edward M Cherry
Jos C Cherry
Jos H Hunter
Julius Newman Est Co
Jno Hunter
Nelson C Cherry
Mike Anthony 1221
Carrie L Lee Fullilams
Jno H Grady
Jno H Grady
Louis P Hansen
Sarah Morgan
25
MADRID
ST.
Frank Kathe Collers
Anna D Joost
Jas M Carlson
Anna D Joost
Mary Vogt
Anna Kroger
Adam D Bu Sch
Frank Sunier
Herman Sunier
Alex H Bailey
Jacob Heyman Co
James C Guffney
Rose C Guffney
Alex H Binny
Mary L Kresch
Max D Frankbach
Epse H Ashton
40
EDINBURGH
ST.
ITALY
FRANCE
Edward H Schiveren
43
NAPLES

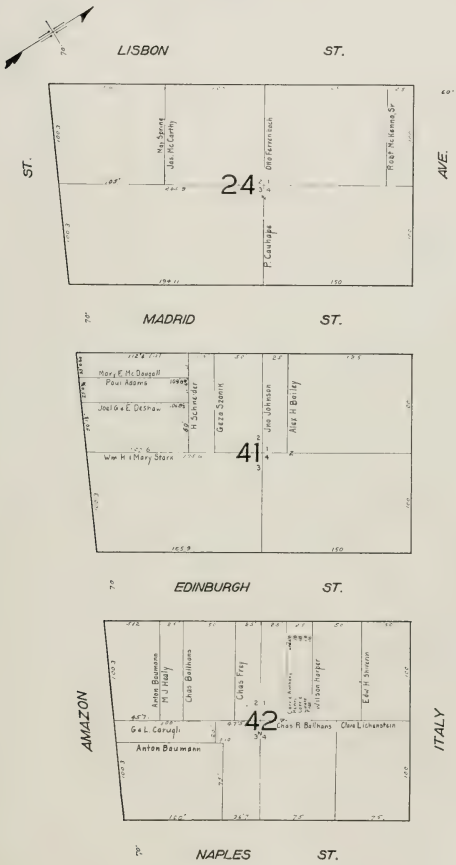
EXCELSIOR H'D ASS.
LISBON ST.
ST.
AVE.
24
Mrs Sperrit
Jas McCarthy
Otto Kurmitzsch
Rud Hellmann Sr
P. Cavlappa
MADRID ST.
41
Mary E. McDougall
Paul Adams
Joel G & E. Deshaw
Wm H & Mary Stark
Geo Sperrit
Jno Johnson
Alex H Bentley
EDINBURGH ST.
42
AMAZON
ITALY
Anton Baumann
H. L. Bailey
Chas Bellhans
Chas Frey
Julian Harper
Edw H Johnson
G & L Carugli
Chas R. Bellhans
Olive Lichtenstein
Anton Baumann
NAPLES ST.

EXCELSIOR H'D ASS.

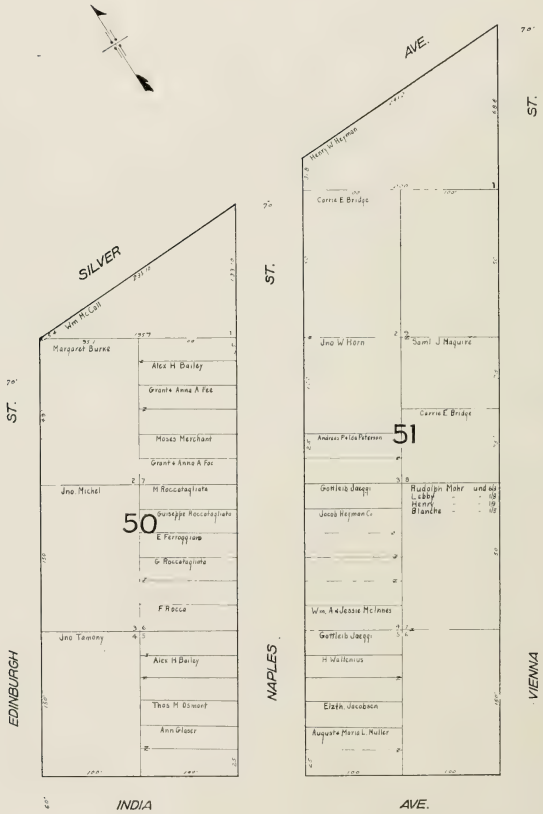

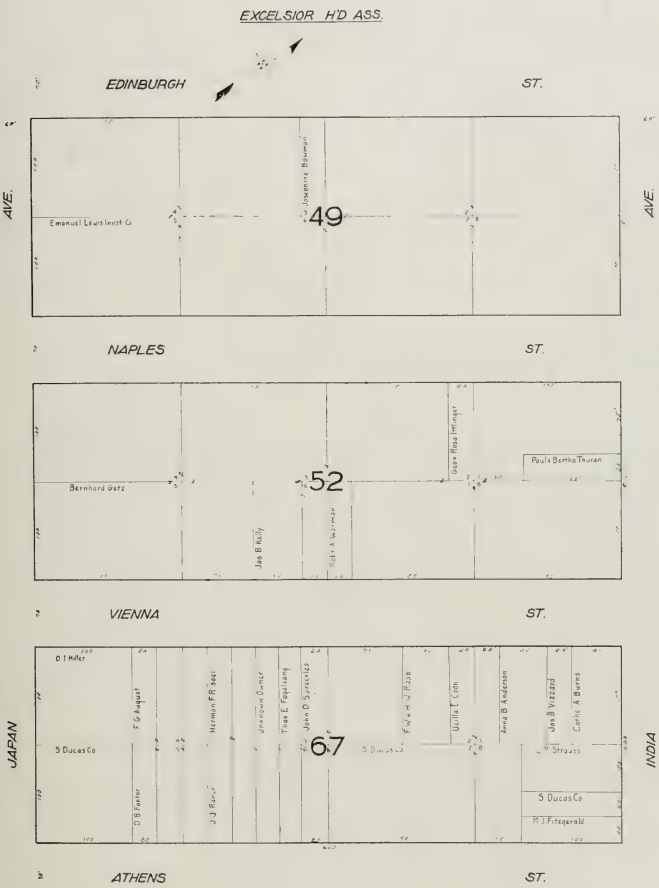
EXCELSIOR H'D ASS.
EDINBURGH ST.
AVE.
AVE.
Emanuel Lewis Invst Co
Joseph H. Baumann
49
NAPLES ST.
Bernhard Getz
Jas B Kelly
Robt A Weirman
Gus Rosenfinger
Paul & Bertha Thuran
52
VIENNA ST.
JAPAN
INDIA
D T Miller
S Ducas Co
F G August
D B Farber
Herman F Bassi
J J Rancer
Jennison Owner
Thos E Fagelsang
Jean D Syrecicks
6.7
S Ducas Co
F G & H T Plath
Ursula E Cohn
Anna B Anderson
Jas B Vizzard
Strauss
Carlo A Burns
S Ducas Co
M J Fitzgerald
ATHENS ST.


EXCELSIOR H'D ASS.
EDINBURGH ST.
AVE.
J W Wright & Son
Wm F & Lena C Fantin
Mary E Elliott
E A McCarthy
Ernest S Buckhard
Caroline Collins
Bate Veazie
Ernest H Burnhard
Peter Sorenson
Fannie L Ring
Wm H Tyrrin
Gordon P Walker
J C Coleman
Fred Wyler
Frank Lasche
48
Jas T Grams
Ernest & Helen Burnham
Will W Rodger
John C Coleman
John B Dallas
Edward J & Jas H Roberson
Jerry C Coleman
Ernest H Burnhard
Jerome & Eva Gaglio
NAPLES ST.
Alma S & Jas A Rose
Fredk Byron
Mary A Cain
Jas W & Mary McMacam
Annie Coleman
J W Wright & Sons Inv Co
Homestead Realty Co
53
J W Wright & Sons Inv Co
McEwen Bros
Henry G & Chas F Bennett
J W Wright & Sons Inv Co
Ucilla E Coos
Annie Hassell
Joseph Ogan
Annie Furniss
Hattie Ward
H G & Geo A Bennett
J W Wright & Sons Inv Co
Carl Heyman
Chas McAuley
Ucilla E Coos
J W Wright & Sons Inv Co
VIENNA ST.
CHINA
JAPAN
H Stapleton
Frank Graves
A M B Sanders
Hattie Thompson
Fredk E Rockstroh
Jas H Simmons
Joseph Koberling
Bill Geitze Sons
Edward Hillebjum
66
Geo A Jackson
S Ducas
Annie Gillespie
S Ducas
Louis Wright
Edward Filmer
H L Levy
Hattie Hirz
H L Levy
Wm McCall
ATHENS ST.


EXCELSIOR H'D ASS.
NAPLES
ST.
AVE.
AVE.
54
VIENNA
ST.
65
ATHENS
ST.
72
BRAZIL
CHINA
MOSCOW
ST.

EXCELSIOR H'D ASS.
AVE.
NAPLES
ST.
55
Clara Christie
Julia Escobosa
Cathe Smith
VIENNA
64
Cath Welch
Geo F Adams
Wm J Nelson
Johnn Mary Powell
B Getz
Tura R Tillman
Thos We Mary A Fredden
David Hall
Frank L Linville
Jas H & Anna Hughes
N M Franklin
A W Brownridge
Frank V John
Mary J Jones
Mary S Johnson
Emily M Smith
American Land Trust Co
ATHENS
73
PERSIA
Wm. McCall
Anna M Creighton
Chas. J. Wagenmann
Thos W & Mary Fredden
Caroline Anderson
Frank E Ross
C W French
C W Kellogg
BRAZIL
MOSCOW

EXCELSIOR H'D ASS.
NAPLES
ST.
AVE.
AVE.
Francis W. Huller
Chas. A. & J. F. Schroth
Daniel A. Marwitz
Harvey F. Smith
Jacob Feyer
56
F. R. Smith
E. N. Smith
Peter C. Wolff
VIENNA
ST.
63
Spring Estate Co
F. R. & W. H. Smith
Jerolamo Petrosiemo
Maria Pachel
ATHENS
ST.
RUSSIA
PERSIA
Alex. H. Bailey
S. Dacos
Jas. F. McGovan
Malcolm Kerr
J. P. Vargas
74
Louis Levy
Victor B. & Agnes Lurenhar — Sol Getz & Sons
Alex. & Anna R. Holmland
Jas. W. Elliott
John Green
Jas. B. Ryan
Robt. & Maggie A. Leishmar
Sol Getz & Sons
MOSCOW
ST.

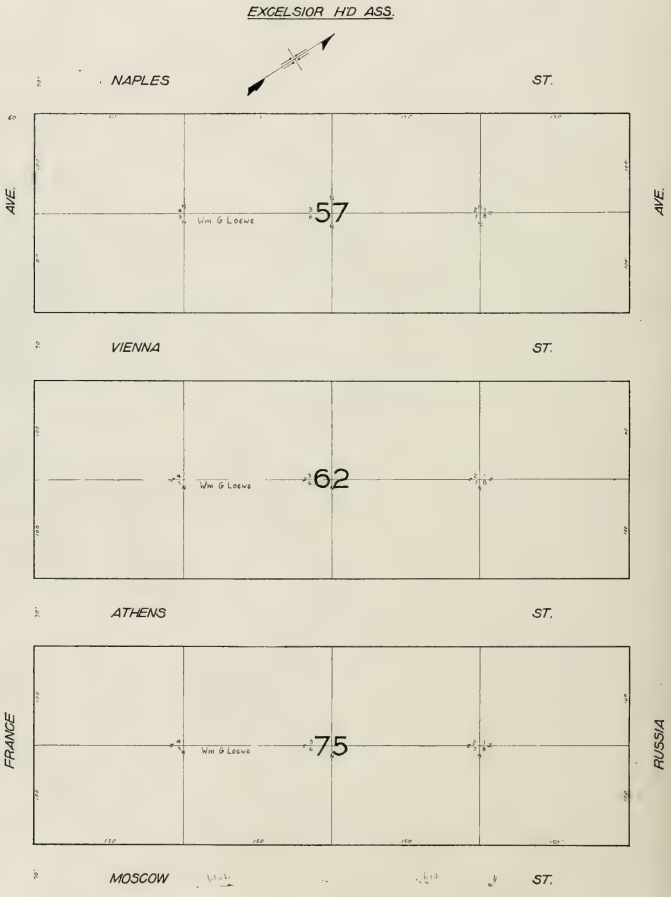
EXCELSIOR H'D ASS.
NAPLES
ST.
AVE.
Wm G Loewe
57
AVE.
VIENNA
ST.
Wm G Loewe
62
ATHENS
ST.
FRANCE
Wm G Loewe
75
RUSSIA
MOSCOW
ST.


EXCELSIOR H'D ASS.
NAPLES ST.
AVE.
AVE.
Louis Levy
58
Charity J. Willard
VIENNA ST.
John Linehan
61
ATHENS ST.
Adolph Schwerin
Mary Wennerich
Wm F. Marshall
Cathe Kerr
A. Martha Doerr
76
Maria Furger
Alex H. Bailey
Geo. Lethin
Alex H. Bailey
E. L. White
Alex H. Bailey
FRANCE
MOSCOW ST.
Chas J. Prince, Mary C. Welsh
Marie L. Prince
79
ITALY

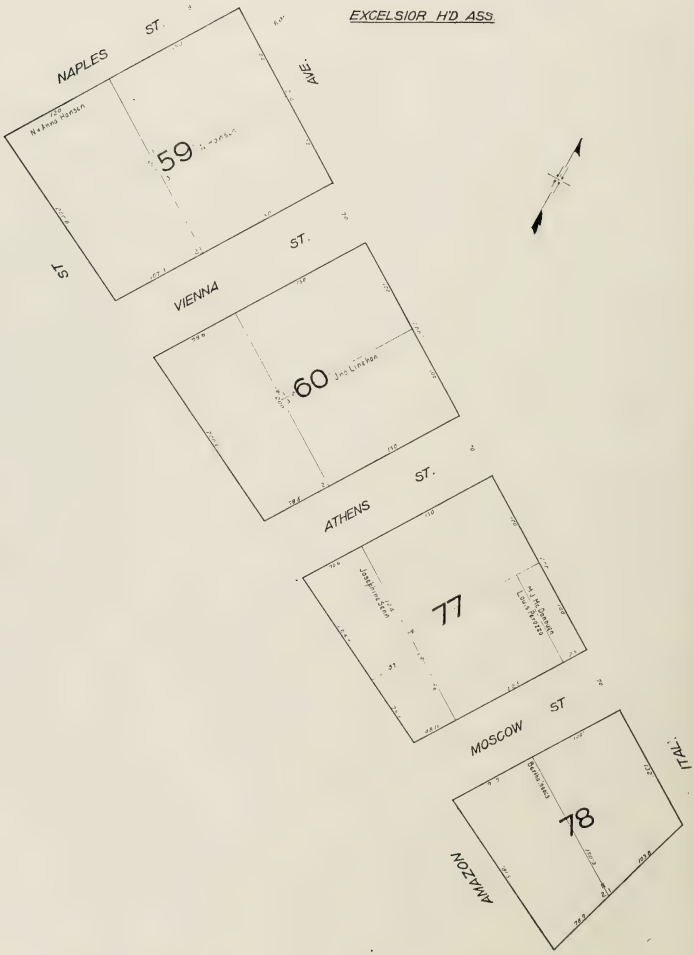
EXCELSIOR H'D ASS
NAPLES ST.
AVE.
59
VIENNA ST.
60
ATHENS ST.
77
MOSCOW ST
78
AMAZON
ITAL.

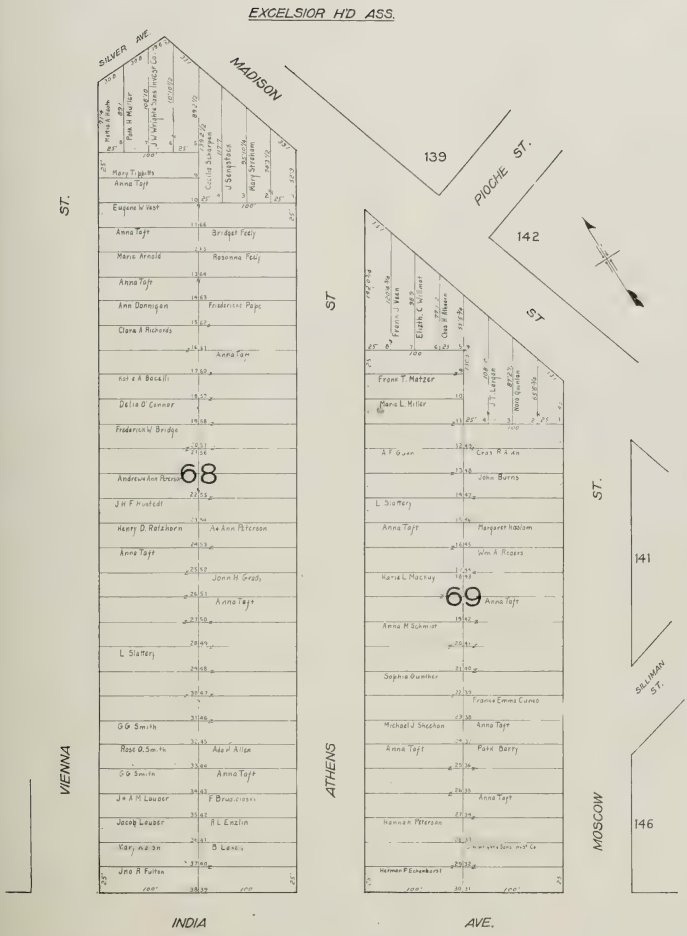
EXCELSIOR H'D ASS.
SILVER AVE
MADISON
139
PIOCHE ST.
142
ST.
ST
ST.
141
SILLIMAN ST.
146
VIENNA
ATHENS
MOSCOW
INDIA
AVE.
68
69
Harry Tibbitts
Anna Taft
Eugene W West
Bridget Feely
Maria Arnold
Rosanna Feely
Ann Donnigan
Frederick Pope
Clara A Richards
Nat & A Bocalli
Delia O'Connor
Frederick W Bridge
Andrew Ann Peterson
J H F Hustedt
Henry D. Ratzhorn
Ada Ann Peterson
John H Grady
L Slattery
G G Smith
Rose O. Smith
Ada J Allen
J + A M Lauber
Jacob Lauber
A L Enzlin
Jno R Fulton
Frank T. Matzer
Maria L. Miller
A F Green
Cross R & Ann
John Burns
Anna Taft
Margaret Hablom
Wm A Rogers
Maria L Mackay
Anna M Schmidt
Sophia Guenther
Frank Emma Cuneo
Michael J Sheehan
Park Barry
Hannah Peterson
Herman F Eichenkurst

EXCELSIOR HD ASS.

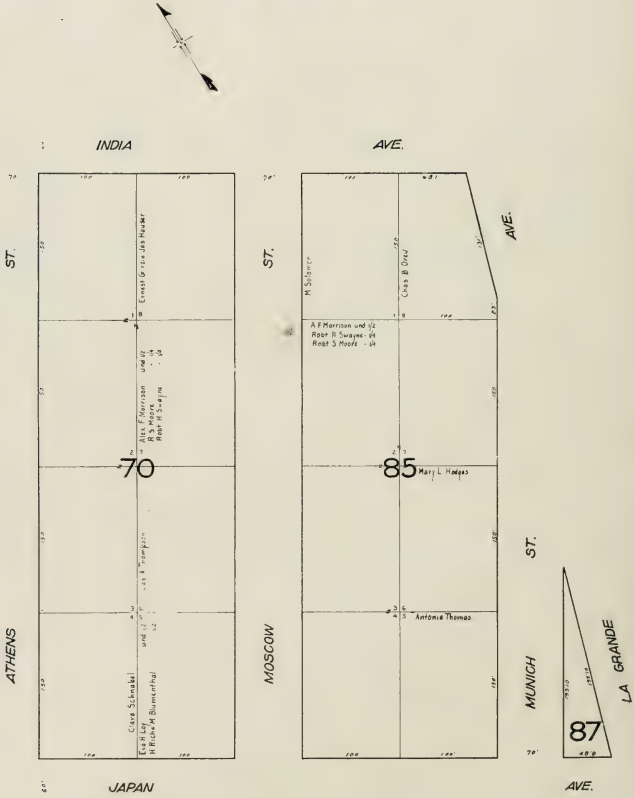

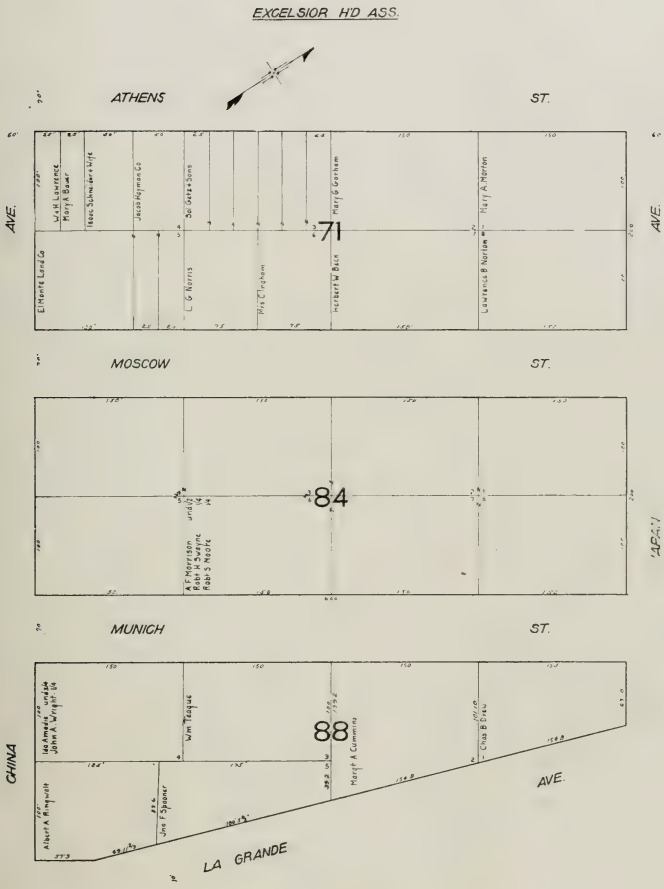
EXCELSIOR H'D ASS.
ATHENS
ST.
AVE.
71
MOSCOW
ST.
84
MUNICH
ST.
88
CHINA
AVE.
LA GRANDE
AVE.

EXCELSIOR H'D ASS.

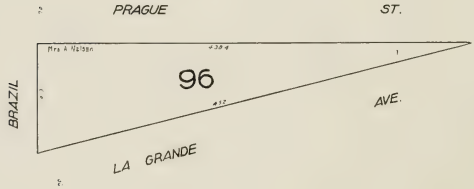

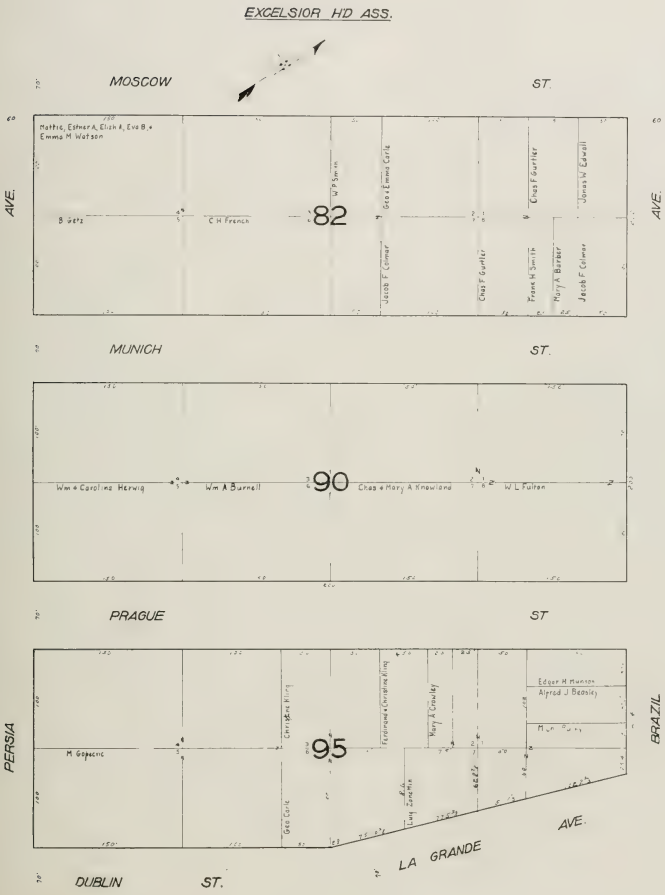
EXCELSIOR HD ASS.
MOSCOW
ST.
AVE.
Mattie, Esther A, Elisa A, Eva B. & Emma M Watson
B Getz
C H French
82
W P Smith
Geo & Emma Carle
Jacob F Colmer
Chas F Gurtler
Chas F Gurtler
Frank H Smith
Mary A Bazzar
Jacob F Colmer
Jonas W Edwall
MUNICH
ST.
Wm & Caroline Herwig
Wm A Burnell
90
Chas & Mary A Knowland
W L Fulton
PRAGUE
ST
PERSIA
BRAZIL
M Gopacric
95
Chas Bruce King
Ferdinand & Christina King
Mary J Crowley
Edgar H Munson
Alfred J Beasley
Geo Carle
Lucy Lockhart
LA GRANDE
AVE.
DUBLIN
ST.

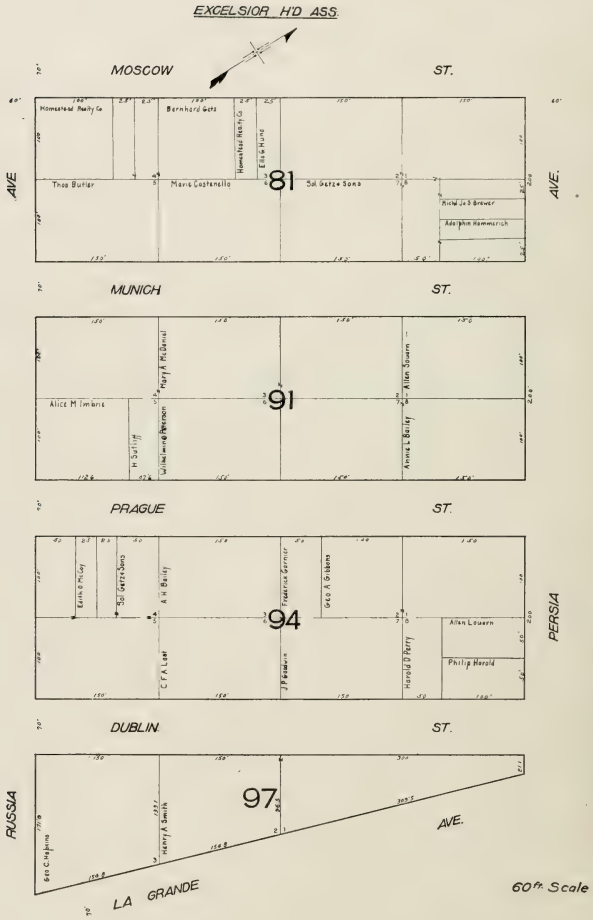
EXCELSIOR H'D ASS.
MOSCOW ST.
MUNICH ST.
PRAGUE ST.
DUBLIN ST.
AVE.
AVE.
PERSIA
RUSSIA
LA GRANDE AVE.
81
91
94
97
Homestead Realty Co
Bernhard Getz
Homestead Realty Co
Elias Hunt
Thos Butler
Maria Costanello
Sal. Getz & Sons
Richd Jas Brewer
Adolphe Hammerich
Henry J. McDonnel
Alice M Timmins
H Sullivan
Wilhelmina Peterson
Allen Sauers
Annie L. Bailey
Elias Mulay
Sal Getz & Sons
A H Bailey
C F A Lear
Frederick Gerner
J P Peterson
Geo A Gibbons
Harold D Perry
Allen Lauern
Philip Herold
Geo Chapins
Henry J Smith
60 ft. Scale

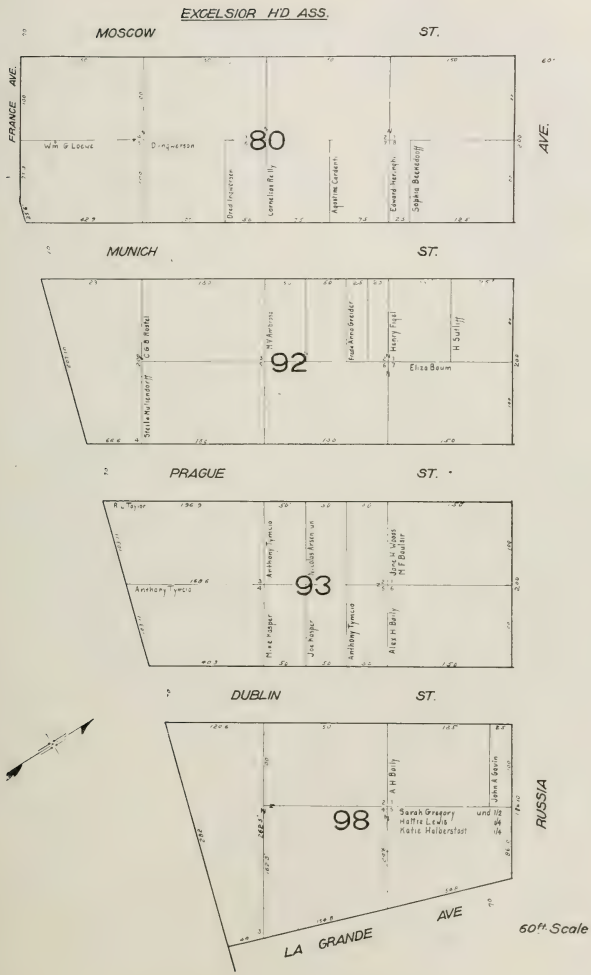
EXCELSIOR H'D ASS.
MOSCOW ST.
FRANCE AVE.
AVE.
80
Wm G Loewe
Dingwerson
Cornelius Rally
Aquilina Cardarelli
Sophia Bielenstiff
MUNICH ST.
92
Elisa Baum
H Sullivan
PRAGUE ST.
93
Anthony Tymcio
Alexander Rally
DUBLIN ST.
98
Sarah Gregory
Hattie Lewis
Katie Holberstadt
RUSSIA
LA GRANDE AVE
60ft. Scale

UNIVERSITY MOUND H'D ASS'N

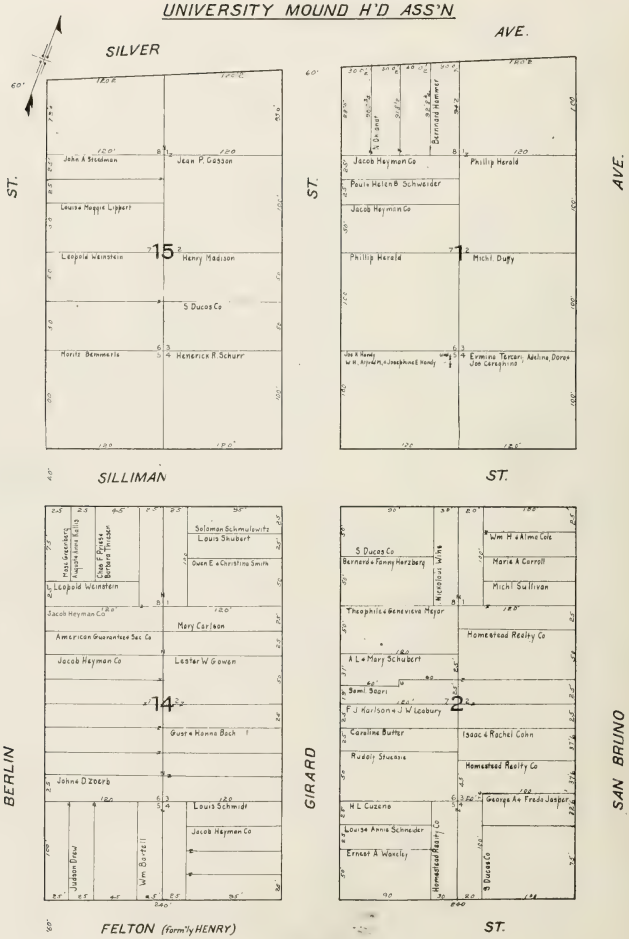

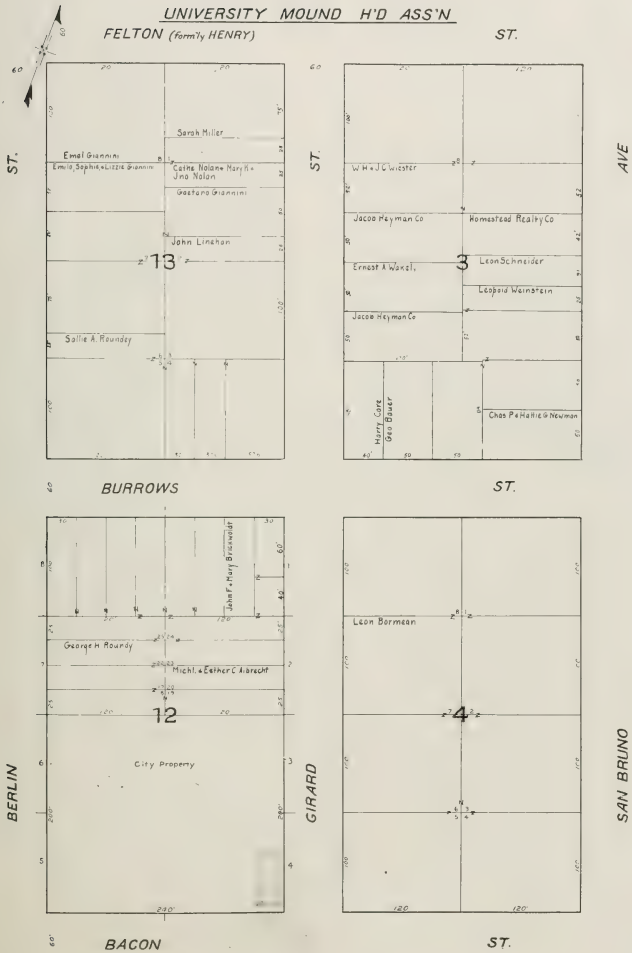
UNIVERSITY MOUND H'D ASS'N
FELTON (formly HENRY)
ST.
ST.
ST.
AVE
Sarah Miller
Emel Giannini
Emilio, Sophie & Lizzie Giannini
Catherine Nolan & Mary A. & Jno Nolan
Gaetano Giannini
John Linehan
13
Sallie A. Roundey
W. H. & J. C. Wiester
Jacob Heyman Co
Homestead Realty Co
Ernest A. Waxel,
3
Leon Schneider
Leopold Weinstein
Jacob Heyman Co
Harry Cook
Geo Bauer
Chas P. & Hattie G. Newman
BURROWS
ST.
John F. & Mary Brinkwalt
George H. Roundy
Michl. & Esther C. Albrecht
12
City Property
BERLIN
GIRARD
Leon Bormean
4
SAN BRUNO
BACON
ST.

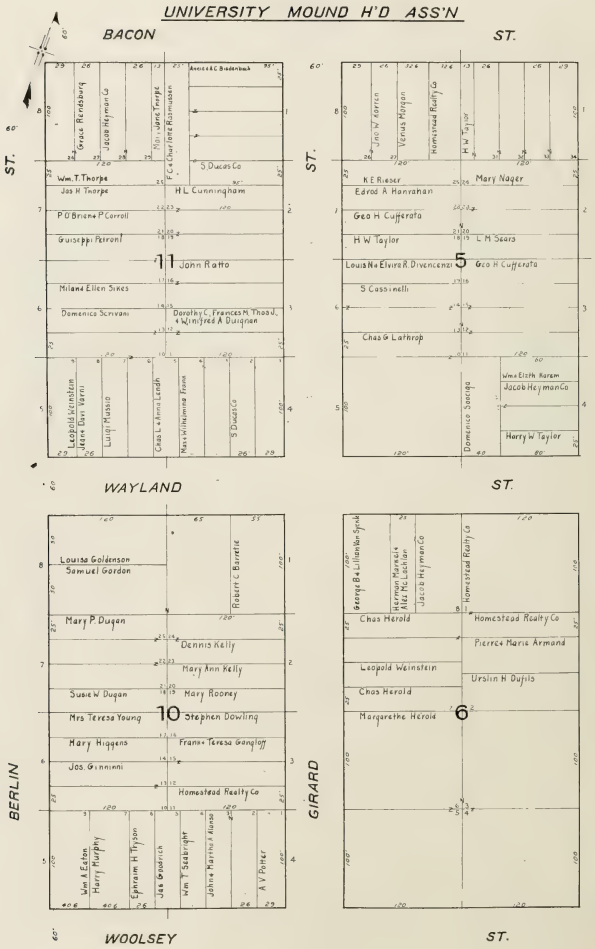
UNIVERSITY MOUND H'D ASS'N
BACON ST.
ST.
ST. AVE.
WAYLAND ST.
BERLIN
GIRARD
SAN BRUNO ST.
WOOLSEY
11
5
10
6
Grace Rensburg
Jacob Heymann Co
Mrs. Jane Temple
F C & Charlotte Rasmussen
Anna & C Bodenbach
S Ducas Co
Wm. T. Thorpe
Jas H Thorpe
H L Cunningham
P O'Briane P Carroll
Giuseppi Petroni
John Ratto
Milana Ellen Sikes
Domenico Scrivani
Dorothy L. Frances M. Thos J. & Winifred A Duignan
Leopold Weinstein
Louis Van Varni
Luigi Massio
Chas. & Anna Leach
Max Wilhelmina Frank
S Ducasto
Jno W Korten
Venus Morgan
Homestead Realty Co
H W Taylor
R E Rieger
Edrod A Hanrahan
Geo H Cufferata
H W Taylor
L M Sears
Louis Na Elvira R. Divencenzi
Geo H Cufferata
S Cassinelli
Chas G Lathrop
Mary Nager
Domenico Sarcaja
Wm a Elsth Harem
Jacob Heymann Co
Harry W Taylor
Louisa Goldenson
Samuel Gordon
Robert C Burdette
Mary P. Dugan
Dennis Kelly
Mary Ann Kelly
Susie W Dugan
Mary Rooney
Mrs. Teresa Young
Stephen Dowling
Mary Higgens
Franz Teresa Gangloff
Jos. Giannini
Homestead Realty Co
Wm A Eaton
Harry Murphy
Ephraim H. Tyson
Jas Goodrich
Wm. T. Sedbright
Johna Martha A Hood
A V Potter
George Ba Lillenkar-Sprak
Herman Marcelo
Alex Mc Lachlan
Jacob Heymann Co
Homestead Realty Co
Chas Herold
Homestead Realty Co
Pierre & Marie Armand
Leopold Weinstein
Ursin H Dufils
Chas Herold
Marguerethe Herold

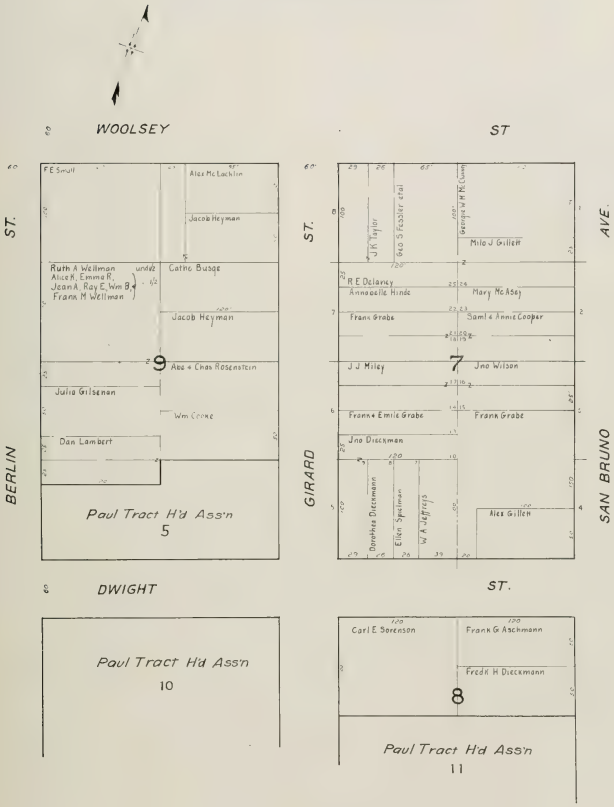
UNIVERSITY MOUND H'D ASS'N
WOOLSEY
ST
ST.
AVE.
BERLIN
GIRARD
SAN BRUNO
DWIGHT
ST.
F E Small
Alex McLachlin
Jacob Heyman
Ruth A Wellman
Alice R. Emma R.
Jean A. Ray E. Wm B.
Frank M Wellman
undiv ½
Catho Busse
Jacob Heyman
9
Abe + Chas Rosenstein
Julia Grilsenan
Wm Cooke
Dan Lambert
Paul Tract H'd Ass'n
5
J K Taylor
Geo S Fessler et al
Geo + W M Cluny
Milo J Gillett
R E Delaney
Annabelle Hinde
Mary McAsey
Frank Grabe
Saml + Annie Cooper
J J Miley
7
Jno Wilson
Frank + Emile Grabe
Frank Grabe
Jno Dieckman
Dorothea Dieckmann
Elias Spellman
W A Jeffreys
Alex Gillett
Paul Tract H'd Ass'n
10
Carl E Sorenson
Frank G Aschmann
Fredk H Dieckmann
8
Paul Tract H'd Ass'n
11

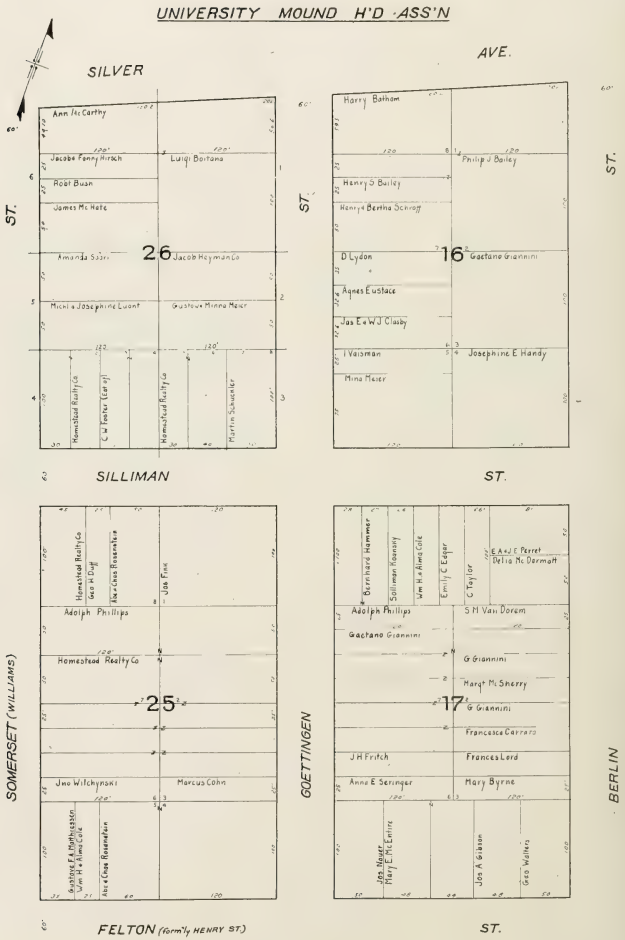
UNIVERSITY MOUND H'D ASS'N
SILVER
AVE.
ST.
ST.
ST.
SILLIMAN
ST.
SOMERSET (WILLIAMS)
GOETTINGEN
BERLIN
FELTON (form'ly HENRY ST.)
ST.
26
16
25
17
Ann McCarthy
Jacobs Fanny Hirsch
Robt Bush
James McHale
Amanda Sass
Jacob Heyman Co
Michel & Josephine Luont
Gustave Minna Meier
Homestead Realty Co
C W Tucker (Lar'y)
Martin Schuecker
Luigi Bertana
Harry Batham
Philip J Bailey
Henry S Bailey
Henry & Bertha Schroff
D Lydon
Gaetano Giannini
Agnes E Eustace
Jas E & W J Claiby
I Valsman
Mina Meier
Josephine E Handy
Geo H Dugg
Max Chas Rosenthal
Jas Fine
Adolph Phillips
Jno Wilchynski
Marcus Cohn
Gustave E A Mathiessen
Max & Chas Rosenthal
Bernhard Hammer
Sullivan Mannley
Wm H & Alma Cole
Emily C Edgar
C Taylor
E A & E Perret
Delia M. Dermott
S H Van Doren
G Giannini
Marg't M. Sherry
Francesca Carrara
J H Fritch
Frances Lord
Anna E Seringer
Mary Byrne
Jas Hayes
Mary E McEntire
Jas A Gibson
Geo Walker

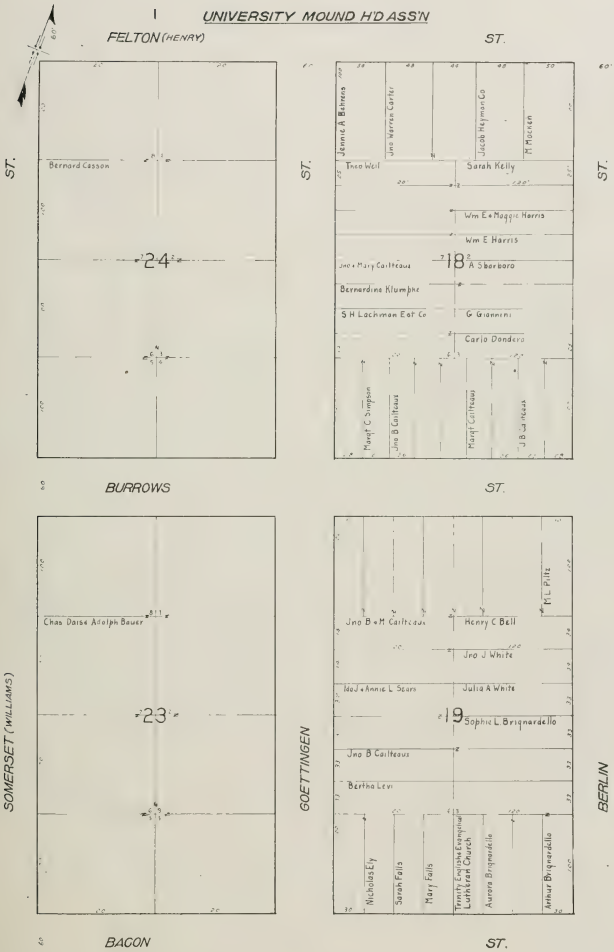
UNIVERSITY MOUND H'D ASS'N
FELTON (HENRY)
ST.
ST.
ST.
ST.
Bernard Casson
24
Jennie A Behrens
Jno Warren Carter
Jacob Heyman Co
H Mucken
Theo Weil
Sarah Kelly
Wm E & Maggie Harris
Wm E Harris
Jno & Mary Cailteaux
18
A Sbarboro
Bernardine Klumpke
S H Lachman Eat Co
G Giannini
Carlo Dondero
Margt C Simpson
Jno B Cailteaux
Margt Cailteaux
J B Cailteaux
BURROWS
ST.
SOMERSET (WILLIAMS)
GOETTINGEN
BERLIN
Chas Daise Adolph Bauer
23
Jno B & M Cailteaux
Henry C Bell
P L Pitts
Jno J White
Ned & Annie L Sears
Julia A White
19
Sophie L Brignardello
Jno B Cailteaux
Bertha Levi
Nicholas Ely
Sarah Falls
Mary Falls
Trinity Evgl Evangelical Lutheran Church
Aurora Brignardello
Arthur Brignardello
BACON
ST.

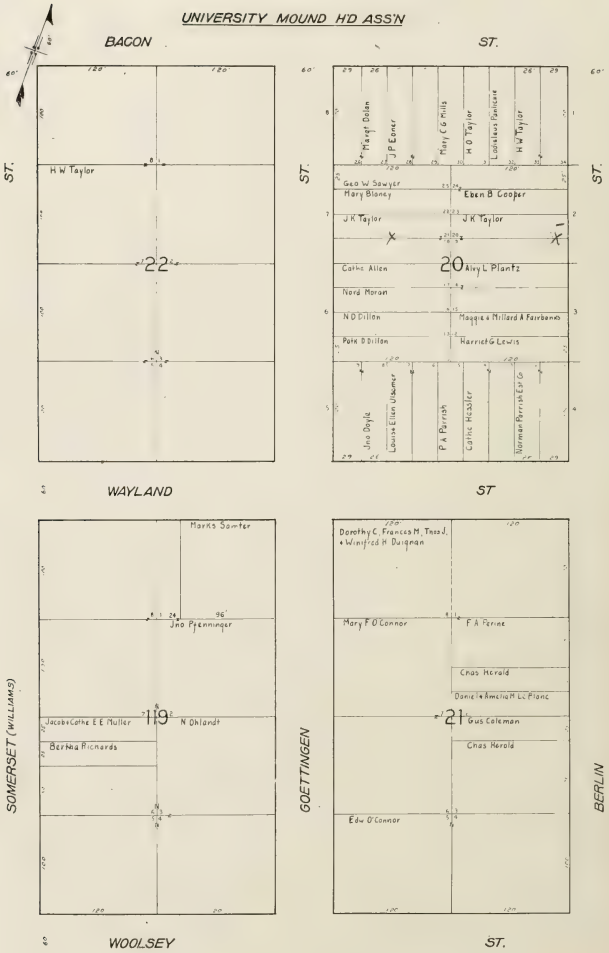
UNIVERSITY MOUND H'D ASS'N
BACON
ST.
ST.
H W Taylor
22
ST.
Mary E Dolan
J P Eaner
Mary E G Mills
H O Taylor
Louisa L Spaulding
H W Taylor
Geo W Sawyer
Mary Blaney
Eben B Cooper
J K Taylor
J K Taylor
Cathe Allen
20
Alvy L Plantz
Nord Moran
N D Dillon
Maggie & Millard A Fairbanks
Pete D Dillon
Harriet G Lewis
Jno Doyle
Louise Ellen Ulsamer
P A Parrish
Cathe Hessler
Norman Parrish Est Co
WAYLAND
ST
Marks Samter
Jno Pfenninger
119
Jacob & Cathe E E Muller
N Ohlandt
Bertha Richards
SOMERSET (WILLIAMS)
WOOLSEY
Dorothy C, Frances M, Thos J. & Winifred H Duignan
Mary F O'Connor
F A Perine
Chas Herold
Daniel & Amelia M L Planc
21
Gus Coleman
Chas Herold
Edw O'Connor
GOETTINGEN
BERLIN
ST.

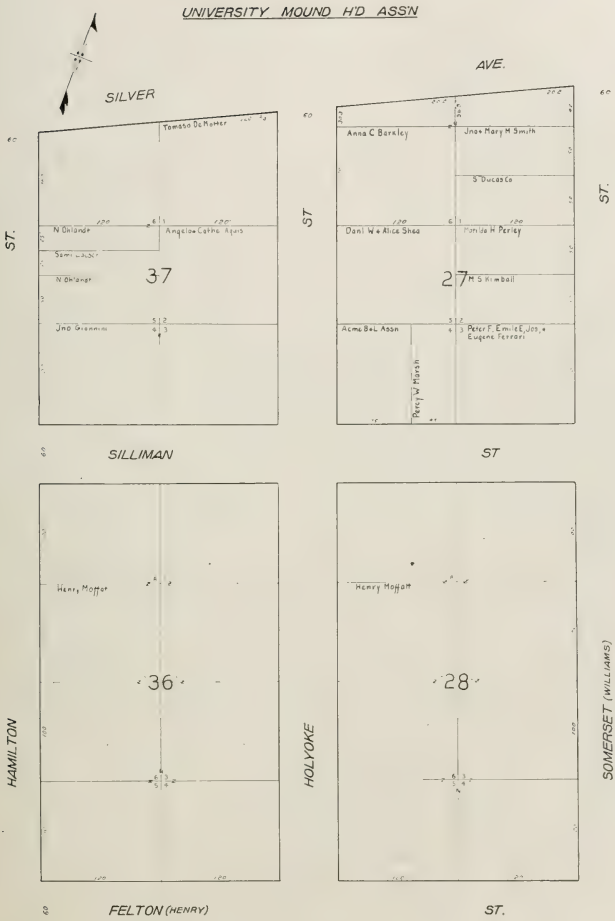
UNIVERSITY MOUND H'D ASS'N
SILVER
AVE.
ST.
ST
ST.
Tomaso De Matter
N Ohlandt
Angelow Cathe Agens
N Ohlandt
37
Jno Grennan
SILLIMAN
Anna C Barkley
Jno + Mary M Smith
S Ducas Co
Daniel W + Alice Shea
Matilda H Perley
27
H S Kimball
Acme B+L Assn
Peter F. Emile E. Jos. + Eugene Ferrari
Perry W Marsh
ST
Henry Moffat
36
HAMILTON
FELTON (HENRY)
Henry Moffatt
28
HOLYOKE
ST.
SOMERSET (WILLIAMS)


UNIVERSITY MOUND H'D ASS'N
FELTON (HENRY)
ST.
ST
ST.
ST.
Otto Fries
Annie Gheartys Mary McDonough
G O Whitney & Co
Alvis Fries
H. Driscoll
Mary Gorman
Union Loan Assn
35
Virgine Ducrou
Ellen A Fife
Celine Tasch
C E Bannah
J Cohen
Chas McLaughlin
P A Mahoney
Homestead Realty Co
Jacob Guebring
Emanuel Oppenheimer
Rosa Coglieri
Jacob Heyman Co
Bridget Reagn
29
Abbie Chamberlain
A L Roth
City Property
A Christian, Elsie S Miller
Susan Smith & Bridget A Smith
Jos Mulqueney
Jos & Maria Guimond
Bertha Cohn
E S Cameron
S Ducas Co
E Giannini
BURROWS
ST
Jacob Heyman Co
34
Homestead Realty Co
HAMILTON
HOLYOKE
Geo H Lus
30
Abraham Lus
Geo H Lus
SOMERSET (WILLIAMS)
BACON
ST.

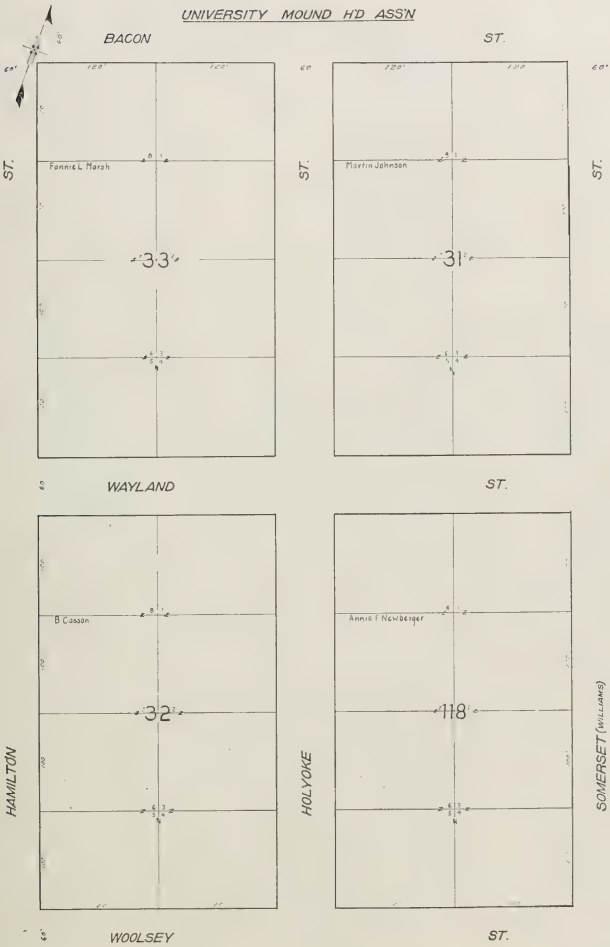
UNIVERSITY MOUND H'D ASS'N
BACON
ST.
Fannie L Marsh
33
Martin Johnson
31
WAYLAND
ST.
B Cosson
32
Annie F Newberger
118
HAMILTON
HOLYOKE
SOMERSET (WILLIAMS)
WOOLSEY
ST.

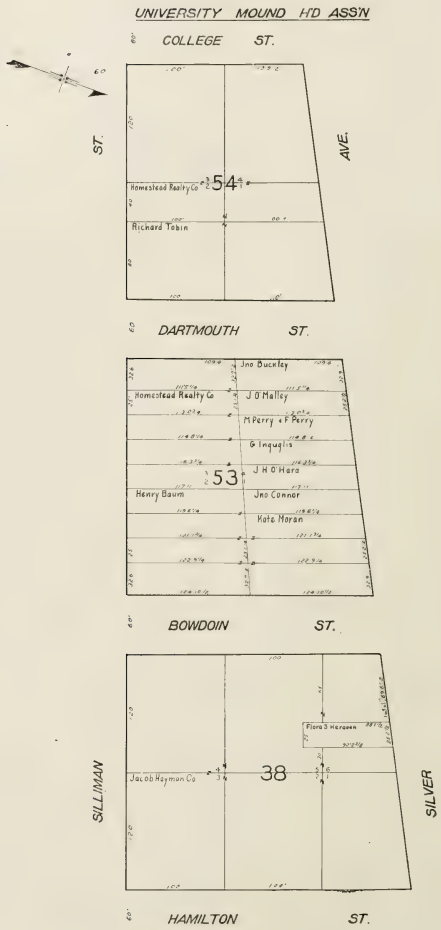
UNIVERSITY MOUND H'D ASS'N
COLLEGE ST.
ST.
AVE.
Homestead Realty Co
54
Richard Tobin
DARTMOUTH ST.
Jno Buckley
Homestead Realty Co
J O'Malley
M Perry & F Perry
G Inguglis
53
J H O'Hara
Henry Baum
Jno Connor
Kate Moran
BOWDOIN ST.
Flora S Hersom
Jacob Hayman Co
38
SILLIMAN
SILVER
HAMILTON ST.

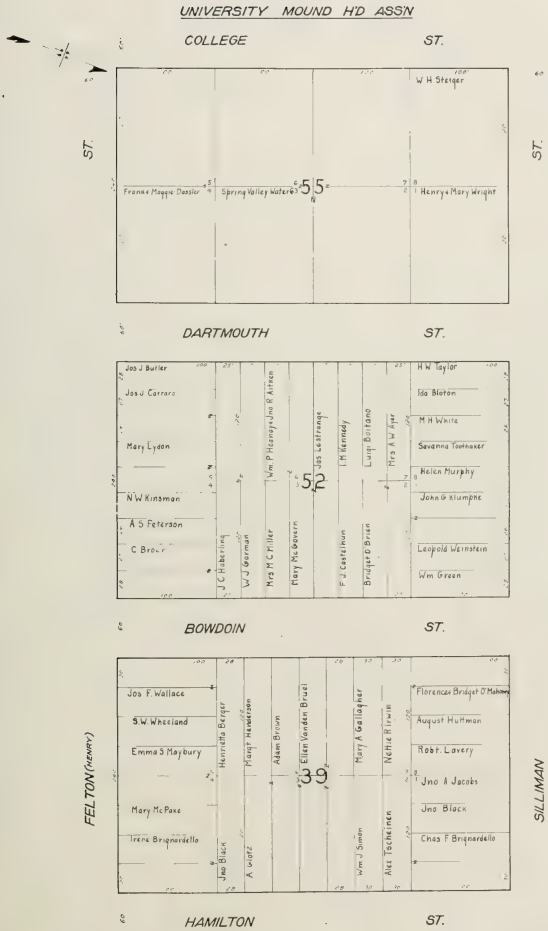
UNIVERSITY MOUND H'D ASS'N
COLLEGE ST.
ST.
ST.
W H Steger
Franke Maggie Dassler
Spring Valley Water Co
55
Henry & Mary Wright
DARTMOUTH ST.
Jos J Butler
Jos J Carrara
Mary Lydon
N W Kinsman
A S Peterson
C Brown
J C Fiskering
W J Gorman
Mrs M C Miller
Wm P Henry & Jno R Aitken
Mary McGovern
Jos Lestrange
52
F J Castelnun
I M Kennedy
Bridget O Brien
Luigi Bertand
Mrs A W Ayer
H W Taylor
Ida Bloton
M H White
Savanna Toohnover
Helen Murphy
John G Klumphe
Leopold Weinstein
Wm Green
BOWDOIN ST.
Jos F Wallace
S W Wheeland
Emma S Maybury
Mary McPane
Irene Brignardello
Jno Black
Henrietta Berger
Mary Henderson
A Wurtz
Adam Brown
Ellen Vanden Bruel
39
Mary A Gallagher
Wm J Smith
Nettie Rilwin
Alex Tschiemen
Florence Bridget O'Mahoney
August Huttman
Robt Lavery
Jno A Jacobs
Jno Black
Chas F Brignardello
FELTON (HENRY)
SILLIMAN
HAMILTON ST.

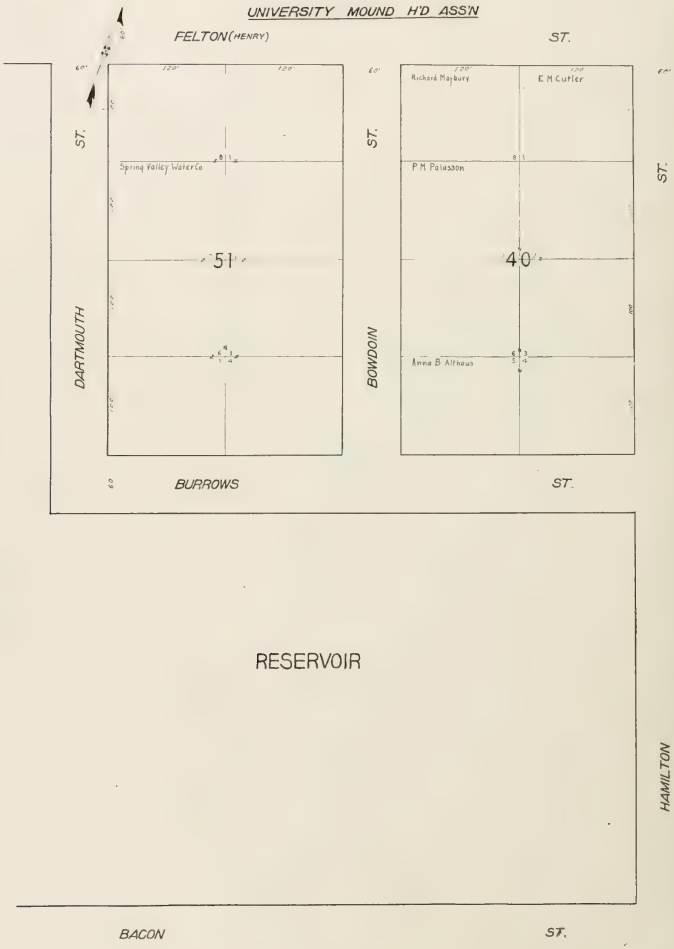
UNIVERSITY MOUND H'D ASS'N
FELTON (HENRY)
ST.
DARTMOUTH
ST.
Spring Valley Water Co
51
BOWDOIN
ST.
Richard Mayberry
E. M. Cutler
P. M. Palasson
40
Anna B. Althaus
ST.
BURROWS
ST.
RESERVOIR
HAMILTON
BACON
ST.


UNIVERSITY MOUND H'D ASS'N
BACON
ST.
ST.
ST.
ST.
Spring Estate Co
49
42
WAYLAND
ST.
Spring Estate Co
48
Spring Estate Co
43
DARTMOUTH
BOWDOIN
HAMILTON
WOOLSEY
ST.

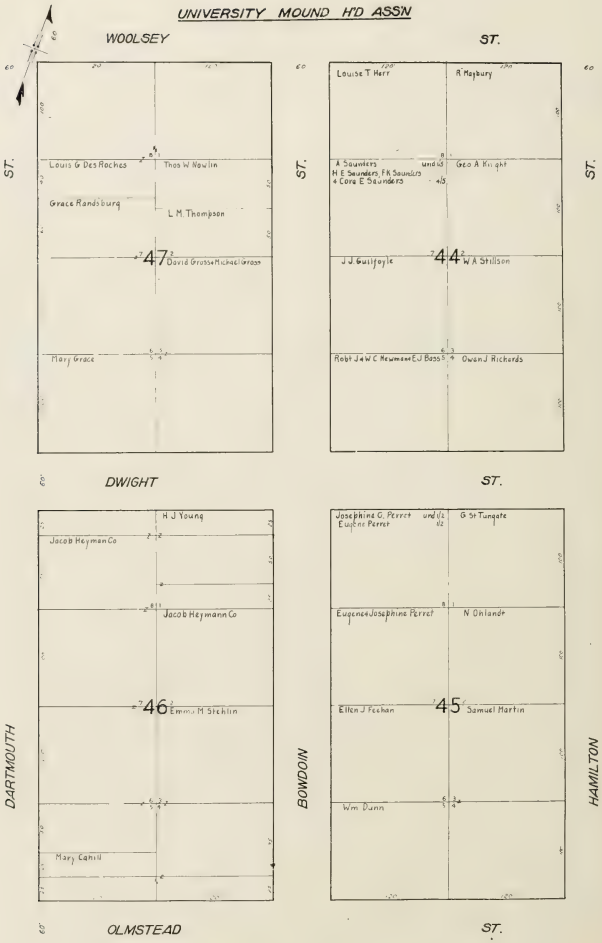
UNIVERSITY MOUND H'D ASSN
WOOLSEY
ST.
Louis G Des Roches
Thos W Nowlin
Grace Randsburg
L M Thompson
47
David Gross & Michael Gross
Mary Grace
Louise T Herr
R Maybury
A Saunders
H E Saunders, F K Saunders
& Cora E Saunders
Geo A Knight
J J Guilfoyle
44
W A Stillson
Robt J & W C Newmann
E J Bass
Owen J Richards
DWIGHT
H J Young
Jacob Heymann Co
Jacob Heymann Co
46
Emma M Stehlin
Mary Cahill
DARTMOUTH
BOWDOIN
Josephine G. Perret
Eugene Perret
G St Tungate
Eugene & Josephine Perret
N Ohlandt
Ellen J Feehan
45
Samuel Martin
Wm Dunn
HAMILTON
OLMSTEAD

UNIVERSITY MOUND H'D ASS'N

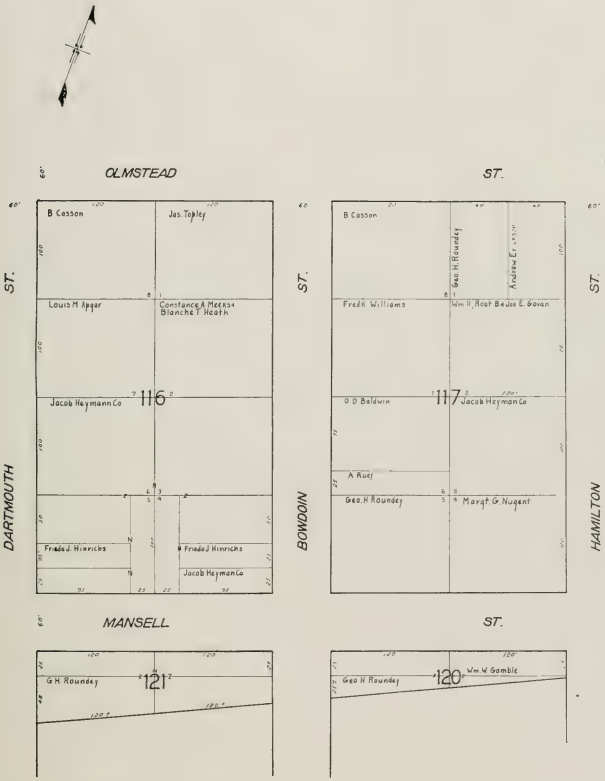


UNIVERSITY MOUND H'D ASS'N
SILVER
AVE.
ST.
N Ohlandt
70
Felix & Sarah Lewis
69
Peter G Reilly
SILLIMAN
ST.
Catherine Kennedy
Geo Walker
W Hoyt
Peter F. Emilio Eugene Eug Ferrari
E H Arnold
Peter Ferrari
Julia Cummins
71
Edith J Cameron
N & N Ohlandt & Jno A Buck
H Janice
G W McGrath
S Lunney
Peter Ferrari
Steward Lunney
Peter F Ferrari
Bertram F Alden
FELTON (HENRY)
Jos Gregoire
68
COLLEGE
Annie Ferrari und 1/2
Peter F. Emilio E. Jos.
Lena, Eugene & Louis Ferrari - 1/2
72
PRINCETON
UNIVERSITY
RESERVOIR
University College Ground

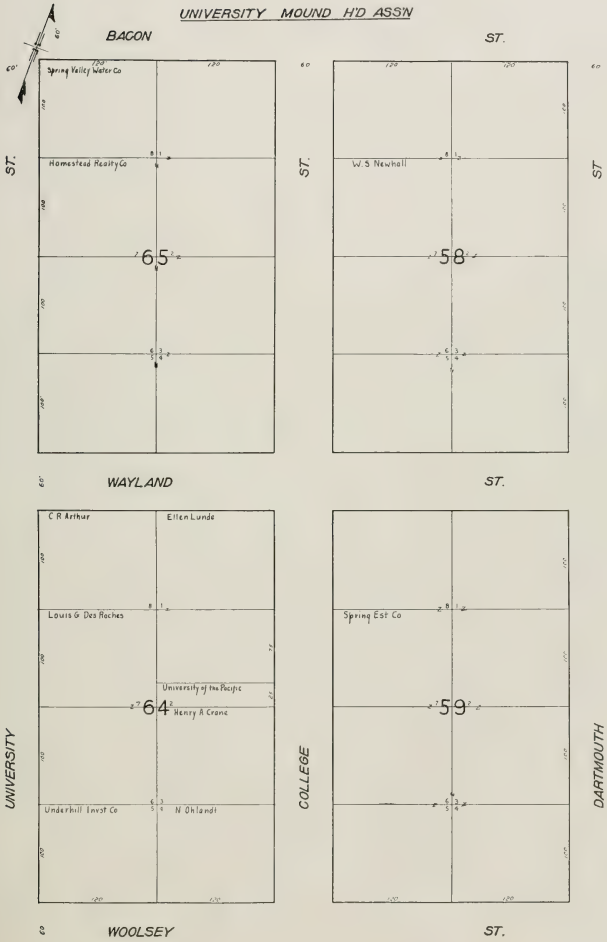
UNIVERSITY MOUND H'D ASS'N
BACON
ST.
Spring Valley Water Co
Homestead Realty Co
65
W. S. Newhall
58
WAYLAND
ST.
C R Arthur
Ellen Lunde
Louis G Des Roches
University of the Pacific
Henry A Crane
64
Underhill Invst Co
N Ohlandt
Spring Est Co
59
UNIVERSITY
COLLEGE
DARTMOUTH
WOOLSEY
ST.


UNIVERSITY MOUND HD ASS'N
WOOLSEY
ST.
M H Eastman
Henry A Crane
Wm C Schumacher
Solomon Belasco
Maria Beronio
Jose Belasco
Reyna Belasco
F E Whitaker
J B. Lewis
63
Hubert Schneider
Elizabth S. Cameron
Sarah Mayer
E L Dungan
Jules Fluery
Frang O Fischer
Jas Ellisen
B. Casson
Jos. D. Abrams
60
DWIGHT
ST.
M P Kohlberg
Sarah Mayer
Michael McCann
Marg't A. Farren
John Gardiner
Lick Old Ladies Home
A M Sagar
J S Webber
J L Vermeil
62
UNIVERSITY
A W Sisson
N Ohlandt
Mich'l Green
Catherine Dinan
Andrew Sim
Geo W H & John G A Pakerson
Lick Old Ladies Home
61
COLLEGE
DARTMOUTH
OLMSTEAD
ST.

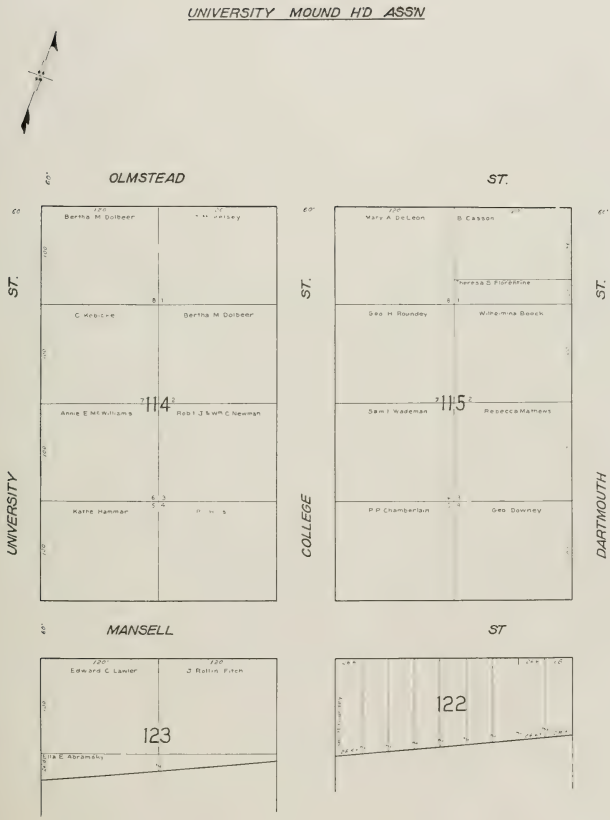
UNIVERSITY MOUND H'D ASS'N
OLMSTEAD
ST.
Bertha M Dolbeer
C Krebs-ke
Bertha M Dolbeer
Annie E M Williams
Robt J & Wm C Newman
114
Kathe Hammar
UNIVERSITY
ST.
Mary A De Leon
B Casson
Theresa S Florentine
Geo H Roundey
Wilhelmina Beeck
Sam'l Wademan
Rebecca Mathews
115
P P Chamberlain
Geo Downey
COLLEGE
ST.
DARTMOUTH
ST.
MANSELL
Edward C Lanier
J Rollin Fitch
123
Lila E Abramsky
ST
122

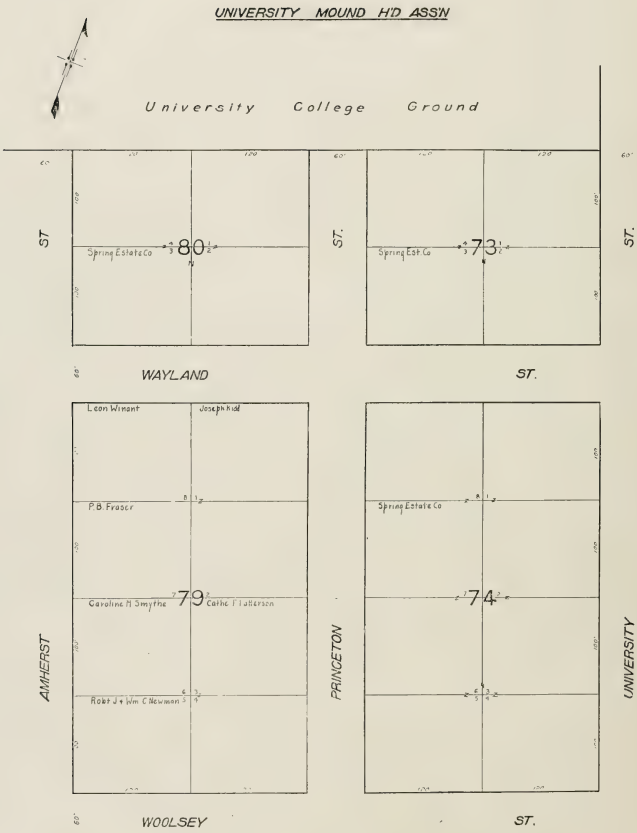
UNIVERSITY MOUND H'D ASS'N
University College Ground
ST
Spring Estate Co
80
ST.
Spring Est. Co
73
ST.
WAYLAND
ST.
Leon Winant
Joseph Kid
P.B. Fraser
Spring Estate Co
Caroline A Smythe
79
Cathe T Patterson
74
AMHERST
Robt J + Wm C Newman
PRINCETON
UNIVERSITY
WOOLSEY
ST.

UNIVERSITY MOUND H'D ASS'N
WOOLSEY
ST.
Louis G Des Roches
B B Lawrence
78
W Dutton
Luc Beandin
Nellie Sembertrant
Leon Maison
Julius Jacobs
Elizth G Buckley
Mary A E & Sarah J Jacklin
75
A Upson
Jane R Edwin H Le
Alfred S Williams
Victorine O Brien
Adelaide Comstock
Arthur Hanquet
Emily Bangs
DWIGHT
ST
Luc Beandin
Isaiah Shaw
Anne E McWilliams
Edward Harrington
Mary M O Neil
77
Harvey Chemical Co
M J Johnson
Elizth T Cameron
E Mearns
Louis G Des Roches
Geo A Bean
J G Klumpke
76
T Johanes Kruse
H Ohlandt
Mrs McDougall
AMHERST
PRINCETON
UNIVERSITY
OLMSTEAD
ST.

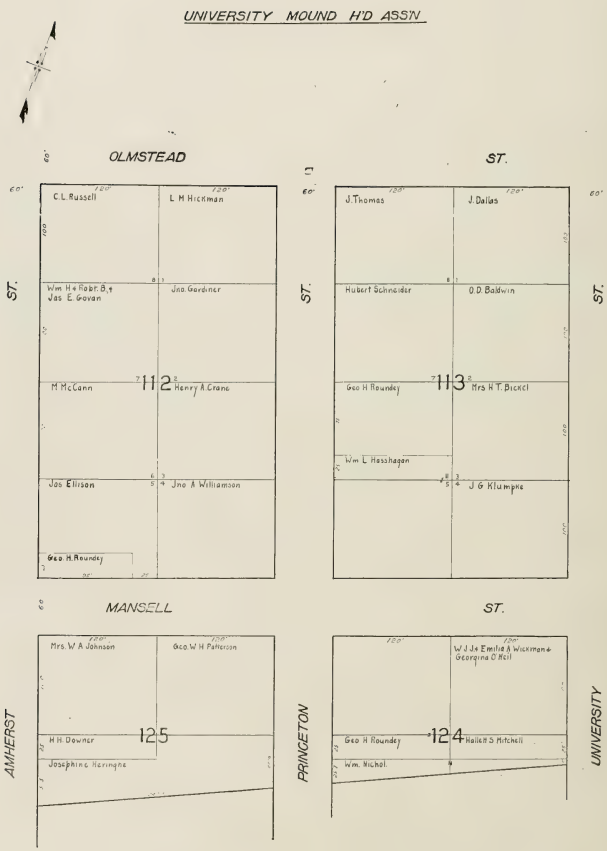
UNIVERSITY MOUND H'D ASS'N
OLMSTEAD
ST.
C.L. Russell
L. M. Hickman
Wm. H. & Robt. B. Jas. E. Govan
Jno. Gardiner
M. McCann
112
Henry A. Crane
Jas. Ellison
Jno. A. Williamson
Geo. H. Roundey
J. Thomas
J. Dallas
Hubert Schneider
O.D. Baldwin
Geo. H. Roundey
113
Mrs. H. T. Bickel
Wm. L. Hasshagen
J. G. Klumpke
MANSELL
Mrs. W. A. Johnson
Geo. W. H. Patterson
H. H. Downer
125
Josephine Herrington
AMHERST
PRINCETON
W. J. & Emelie A. Wickman & Georgina O. Roll
Geo. H. Roundey
124
Hallett S. Mitchell
Wm. Nichol
UNIVERSITY

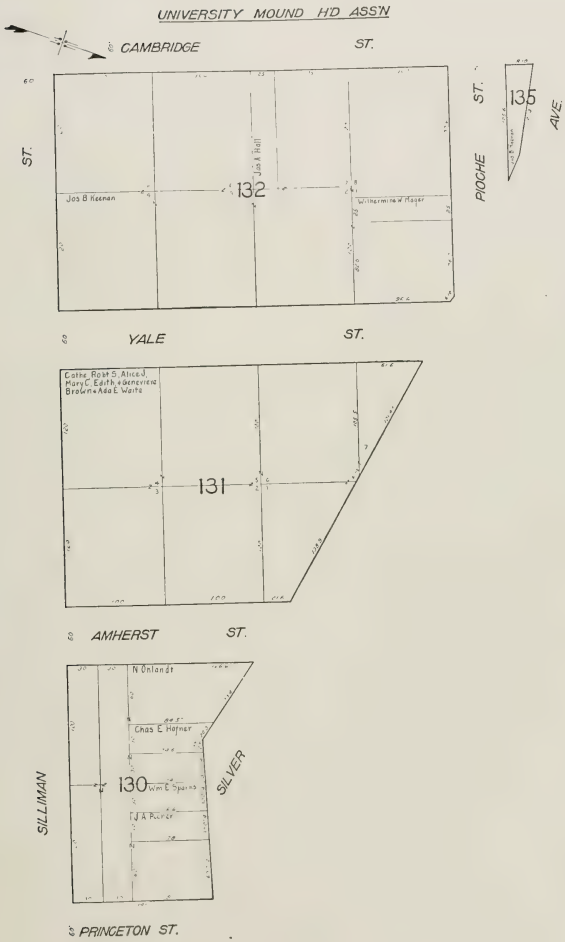
UNIVERSITY MOUND H'D ASS'N
CAMBRIDGE ST.
ST.
132
Jas B Keenan
Jas A Hall
Wilhermina W Hager
PIOCHE ST.
135
AVE.
YALE ST.
131
Cathr. Robt S. Alice J. Mary C. Edith. & deceased Brown & Ada E Waite
AMHERST ST.
130
N Onland st
Chas E Hofner
Wm C Sparks
J A Porter
SILLIMAN
SILVER
PRINCETON ST.

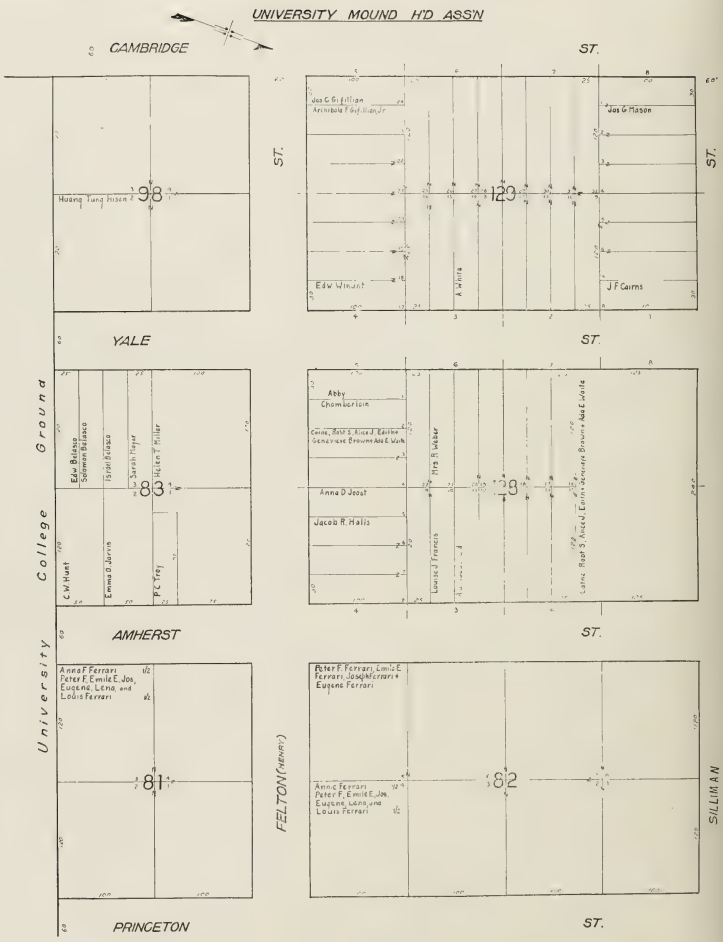
UNIVERSITY MOUND H'D ASS'N
CAMBRIDGE
ST.
YALE
ST.
AMHERST
ST.
PRINCETON
ST.
FELTON (NEVADA)
SILLIMAN
College Ground
University
98
Huang Tung Hsien
129
Jas G Griffiton
Archibald F Griffiton Jr
Jas G Mason
Edw Winslet
A Wirth
J F Cairns
83
Edw Balasco
Solomon Balasco
Isidor Balasco
Sarah Tayat
Helen T Miller
C W Hiatt
Emma D Jarvis
P C Troy
9
Abby Chamberlain
Geneviève Brown and E Wolfe
Anna D Joost
Jacob R Hallis
Mrs R Weber
Louis J Francis
81
Anna F Ferrari 1/2
Peter F, Emile E, Jos, Eugene, Lena, and Louis Ferrari 1/2
82
Peter F, Emile E, Jos, Eugene, Lena, and Louis Ferrari 1/2

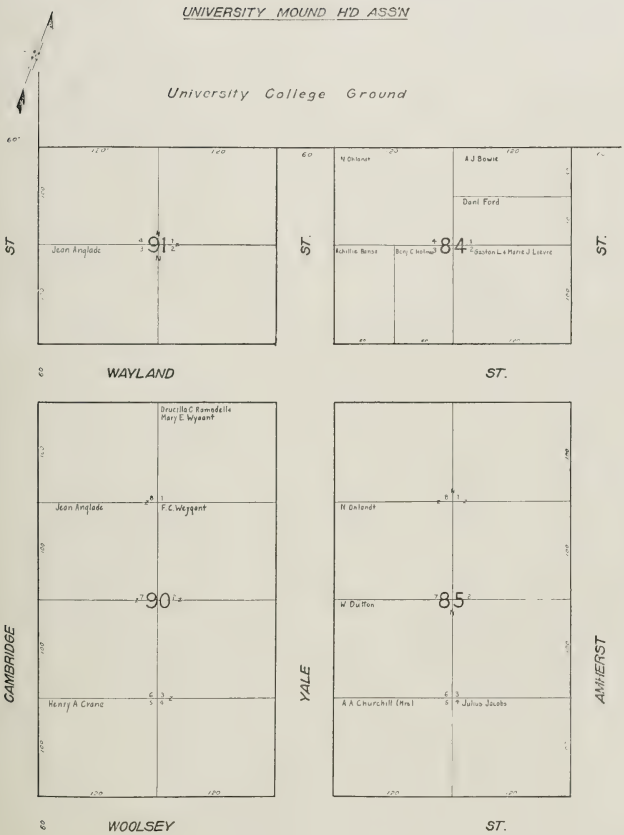
UNIVERSITY MOUND H'D ASS'N
University College Ground
ST.
Jean Anglade
91
ST.
N Ontendt
A J Bowie
Dani Ford
Achille Benoe
Bry C Holmes
84
Edgaston L & Marie J Lievre
ST.
WAYLAND
ST.
Drucilla C Ramodelle
Mary E. Wyeant
Jean Anglade
F. C. Wegeant
90
CAMBRIDGE
Henry A Crane
YALE
N Ontendt
W Dutton
85
A A Churchill (Mrs)
Julius Jacobs
AMHERST
WOOLSEY
ST.

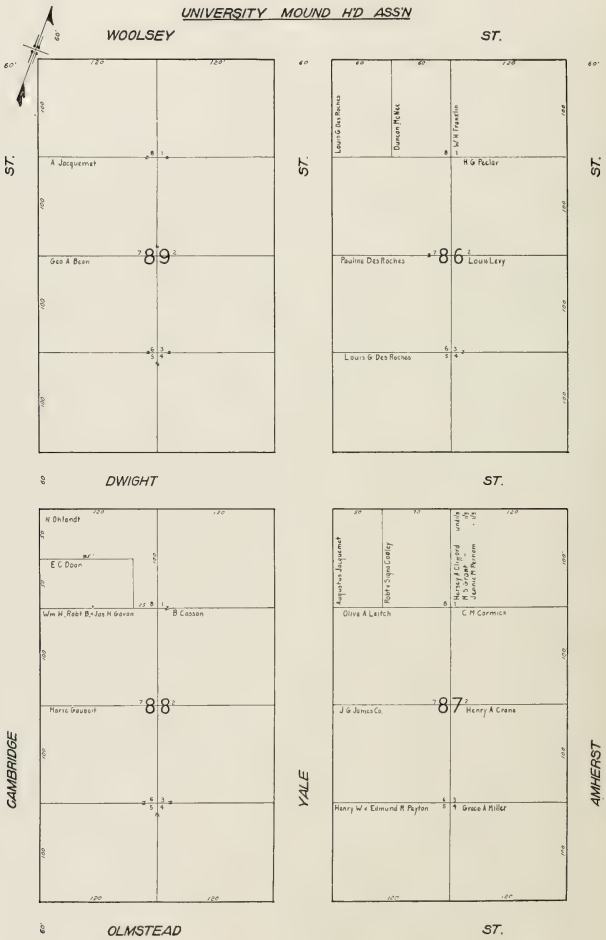
UNIVERSITY MOUND H'D ASS'N
WOOLSEY
ST.
ST.
ST.
ST.
A Jacquemet
Geo A Bean
89
Louis G Des Roches
Duncan McNee
W H Traxton
H G Peckler
Pauline Des Roches
86
Louis Levy
Louis G Des Roches
DWIGHT
ST.
N Ohlendt
E C Doan
Wm H Robt B & Jas H Gavan
B Cassan
Harris Graubert
88
CAMBRIDGE
YALE
Augustus Jacquemet
Robt & Sigm Cooley
Olive A Leitch
C M Cormick
J G Jones Co.
87
Henry A Crane
Henry W & Edmund M Payton
Grace A Miller
AMHERST
OLMSTEAD
ST.

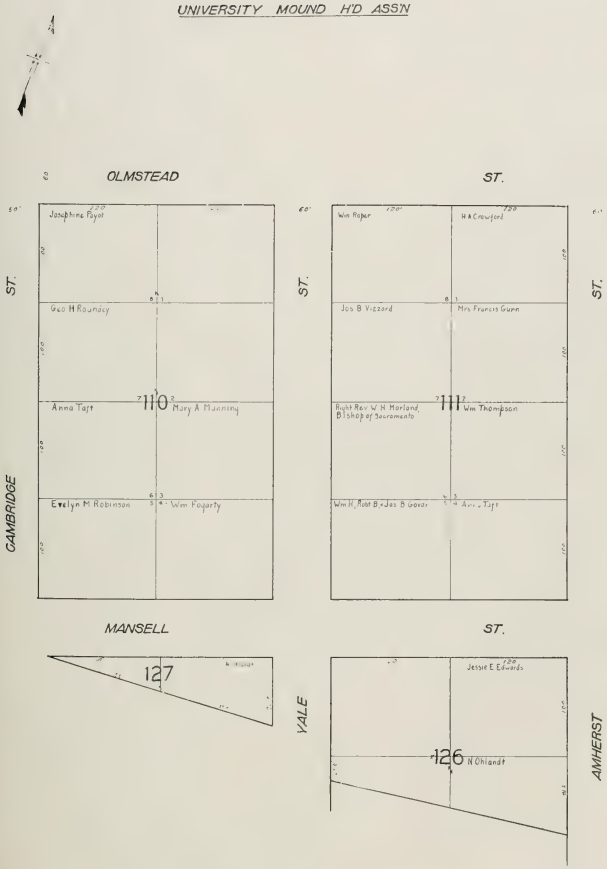
UNIVERSITY MOUND H'D ASS'N
OLMSTEAD
ST.
ST.
ST.
ST.
CAMBRIDGE
Josephine Payot
Geo H Roundey
Anna Taft
Mary A Manning
Evelyn M Robinson
Wm Fogarty
110
Wm Roper
H A Crawford
Jos B Vizzard
Mrs Francis Gunn
Right Rev W H Morland, Bishop of Sacramento
Wm Thompson
Wm H. Root & Jas B Gonzo
Ann Taft
111
MANSELL
ST.
127
YALE
AMHERST
Jessie E Edwards
N Ohlandt
126

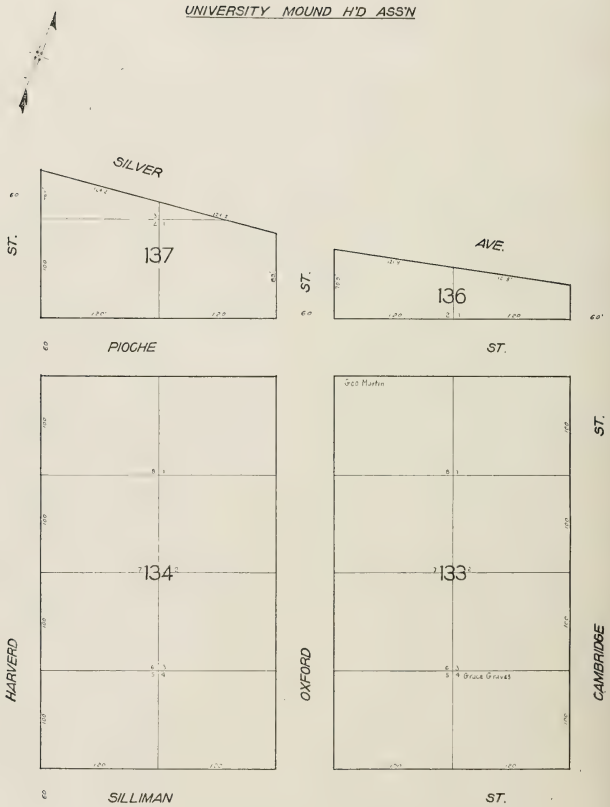

All vacant lots owned by Cathe. Rosh S. Alice J. Mary E. Edithe Genevieve Brown & Ada E. Wirth.

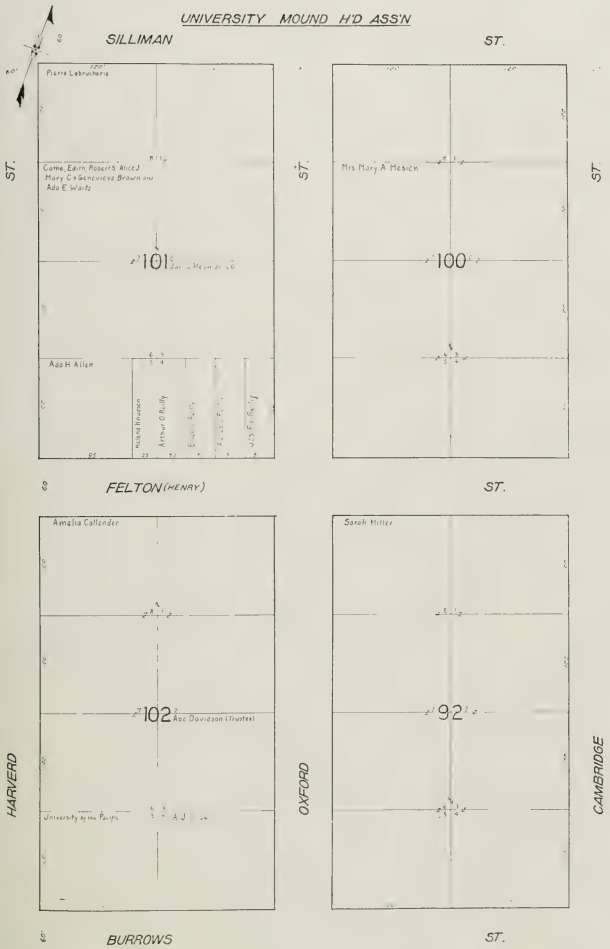
UNIVERSITY MOUND H'D ASS'N
SILLIMAN
ST.
Pierre Labouchere
Cotte, Edith Roberts Alice J
Mary C & Genevieve Brown and
Ada E Waitz
101
Ada H Allen
Nellie Flanders
Arthur O'Reilly
ST.
Mrs Mary A Mesick
100
ST.
FELTON (HENRY)
ST.
Amelia Callender
102
Ace Davidson (Trustee)
University of the Pacific
HARVERD
Sarah Hitler
92
OXFORD
CAMBRIDGE
BURROWS
ST.


UNIVERSITY MOUND H'D ASS'N
BURROWS
ST.
Lena Brownstone
Emil & Minnie M Eidmann
Wm Lewis & Eidmann
Maria Jordan
J C Black
Marge E Killeen
103
Wm W Williams
Mary O Connor
Esther O Connor
Jas Gooch & Michael Wilson
Geo E Bates
C H Evans
Jno H Grady
Leon Winant
N Orlando
93
Alex Capman
Sam Carlson
BACON
ST.
Jas M & Fred Ellis
Ellen F Hoffermon
H A Clifford
S McPherson
Jno Lang
104
Anna B Clayton
D E Wilhort
Anna Kruse
HARVERD
Hersey A Clifford undiv
M S Grant " "
Jeanie M Perham " 1/3
94
Thos Farrell
Mary Mc Kinna
Elisa
OXFORD
CAMBRIDGE
WAYLAND
ST.


UNIVERSITY MOUND H'D ASS'N
WAYLAND
ST.
Mrs F A Grove
Jno Clark
N Ohlandt
Eveadee Clara Howard
105
W. Haynes Hall
Mrs E A Chamberlain
Geo H Roundey
Emma H Wood
Jno Arps
Pierre Menjon
95
N Ohlandt
Fredk Wickert
WOOLSEY
ST.
Hersey A. Clifford
M S Grant Clifford
Jennie M Pelham
E L Willard
106
W. H. Franklin
Anna E Johannsen
L G Des Roches
August Hegerman
Mrs M Cain
Francis Wood
96
Marie, Leon, Alfred and Leonie Gregoire
HARVERD
OXFORD
CAMBRIDGE
DWIGHT
ST.

Fig. 27.

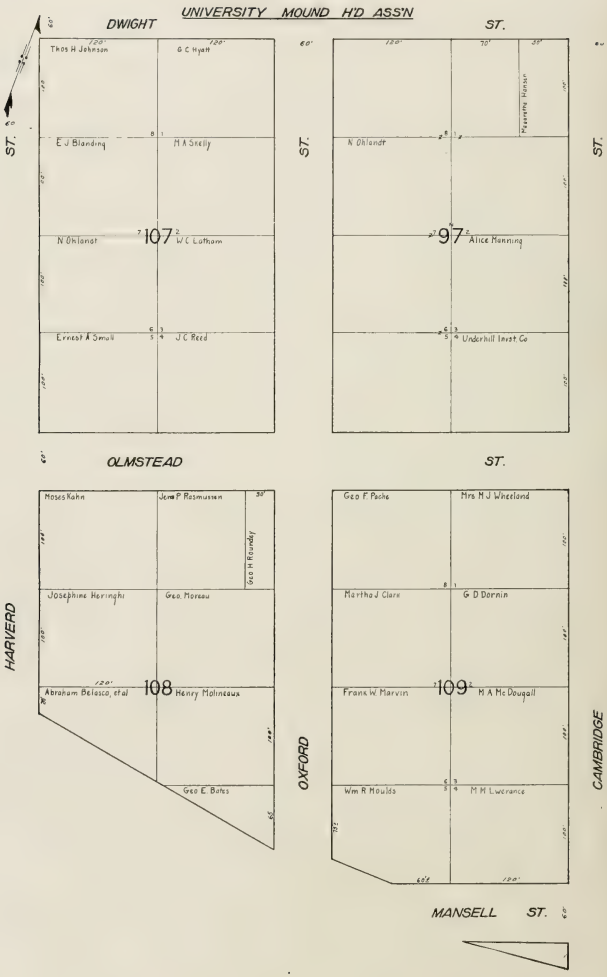
UNIVERSITY MOUND H'D ASS'N
DWIGHT
ST.
Thos H Johnson
G C Hyatt
E J Blanding
M A Skelly
N Ohlandt
107
W C Lothorn
Ernest A Smull
J C Reed
Maverick Hanson
97
Alice Manning
Underhill Invst Co
OLMSTEAD
Moses Kahn
Jens P Rasmussen
Geo H Roundey
Josephine Haringhi
Geo. Moreau
Abraham Belasco, et al
108
Henry Molineaux
Geo E. Bates
HARVERD
OXFORD
Geo F. Pashe
Mrs. M J Wheeland
Martha J Clark
G D Dornin
Frank W. Marvin
109
M A McDougall
Wm R Houlds
M H Lawrence
CAMBRIDGE
MANSELL ST.

Entire Blocks 138, 139, 142 & 143 are the property of Caine, Robt S, Alcod, Mary G, Edith & Genevieve Brown and Ada E. Mirk


UNIVERSITY MOUND H'D ASS'N
SILLIMAN
ST.
Rebecca I Murray
95'
J H Grady
Jacob Wise
145
Clement F. & Lucretia Bunk
Michl Ryan
Cathe. Robt S. Alice J. Mary O. Edithe Genevieve Brown and Ada E. Waite
144
Alex Strang
J C Anderson
FELTON (HENRY)
ST.
P M Palassou
151
MADISON
Robt Mas
N Ohlandt
W H Steiger
152
Wm Nicoll
H A Clifford
GAMBIER
HARVERD
BURROWS
ST.


UNIVERSITY MOUND H'D ASS'N
BURROWS
ST.
ST
ST.
ST.
Luc Bezuin
Jane Doon
154
153
Jas W Bloan
BACON
ST
163
164
MADISON
GAMBIER
HARVERD
WAYLAND
ST.


UNIVERSITY MOUND H'D ASS'N
WAYLAND
ST.
Julia Mitchell
W F McDonald
N Ohlandt
166
S Hager
Solomon Belasco
I Belasco
H Henright
Jno M Manning
Frank W Marvin
W L Carpenter
165
P Menejou
WOOLSEY
Godfrey Jewel
R Jewell
Henry A Crane
Jas Madison
180
Alice Belasco
Grosvenor
A Grothwell
Chas H Tyler & E Bonesmith
Jno M Brady
Edw Herington
Hannah M Preble
MADISON
DWIGHT
GAMBIER
HARVERD
181
Annie Roth
Walter M Emerson

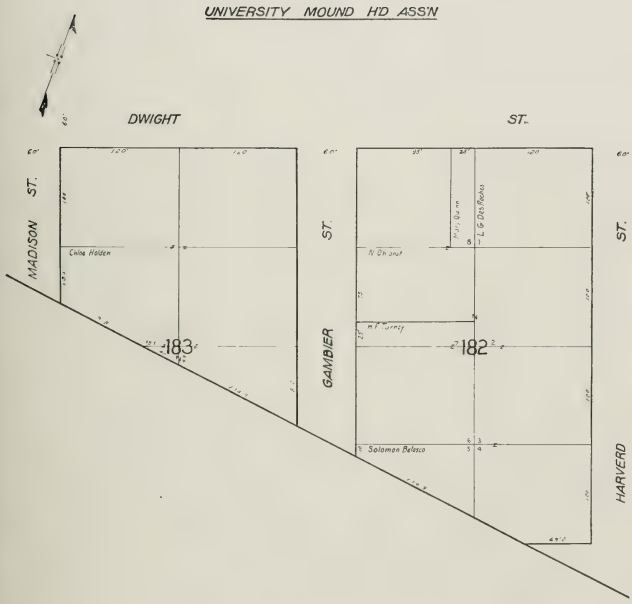
UNIVERSITY MOUND H'D. ASS'N
DWIGHT
ST.
MADISON ST.
ST.
GAMBIER
ST.
HARVERD
183
182
Calos Hosten
N. Ohlsnut
Solomon Belasco

UNIVERSITY MOUND H'D ASS'N

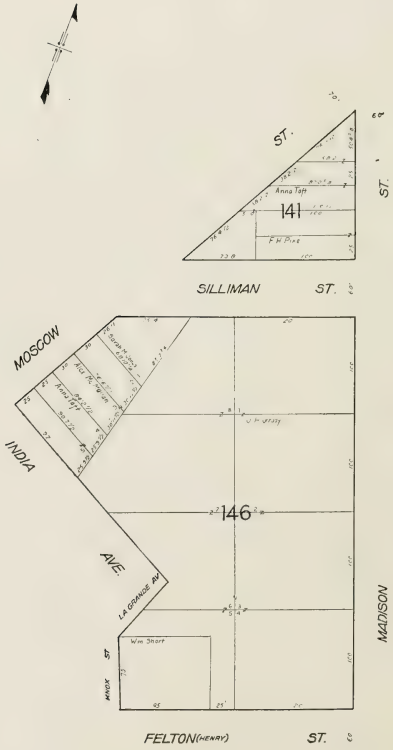

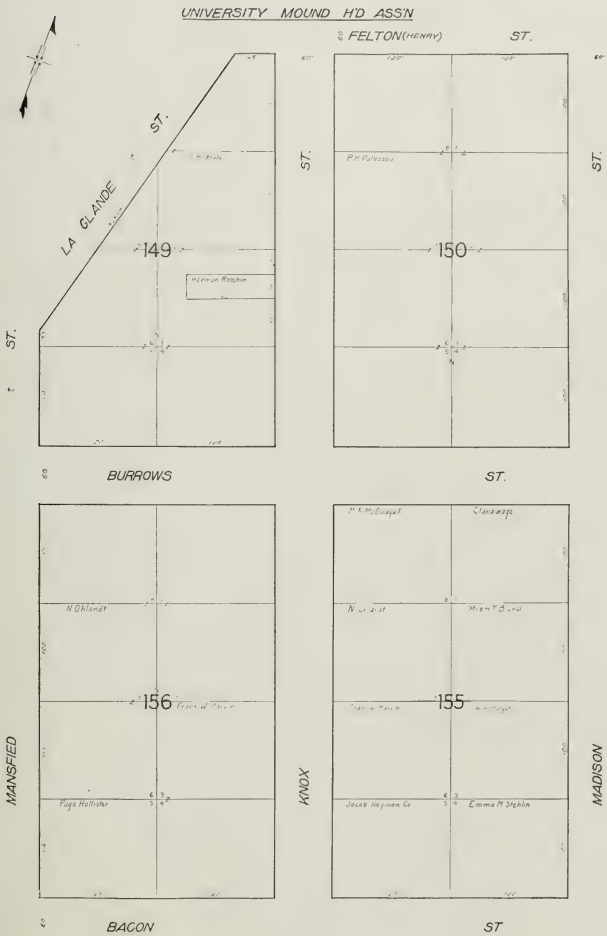
UNIVERSITY MOUND H'D ASS'N
FELTON (HENRY) ST.
LA GLANDE ST.
ST.
149
150
ST.
BURROWS ST.
156
155
MANSFIELD
KNOX
MADISON
BACON ST


UNIVERSITY MOUND HD ASS'N
BACON
ST.
Mrs Helen A Landers Tallant
Henry W & Edmund R Ryton
161
Elsie Pace
Geo H Hoskins
Theresa Naumann
J Greenebaum
N Ohlandt
162
Frank W Marvin
Max Brooks
WAYLAND
ST.
Margt A McMullin
Wm T Montgomery
E McMurray & R Murphy
N Ohlandt
Michael Butler
168
B Schneiberg
Julia Schneiberg
G W Dunjon
MANSFIELD
KNOX
MADISON
N Ohlandt
Elisa M Tomson
167
J G Klumpen
Frank W Marvin
WOOLSEY
ST.

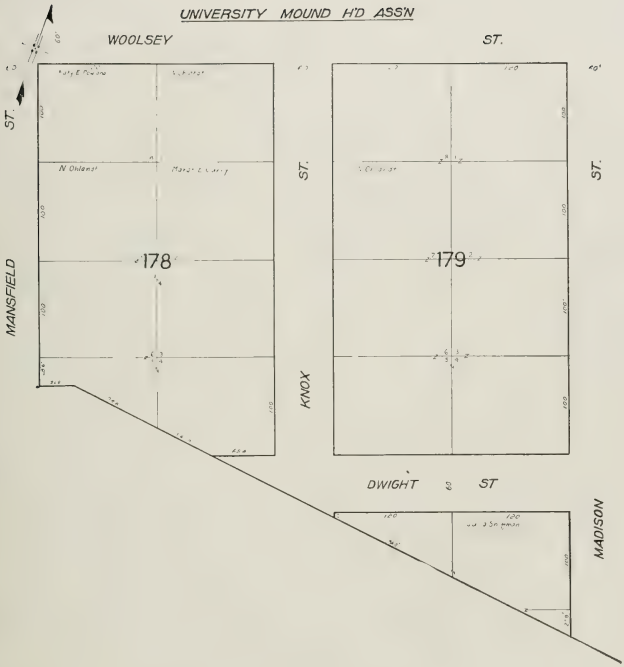
UNIVERSITY MOUND H'D ASS'N
WOOLSEY
ST.
ST.
MANSFIELD
N Ohlenst
178
ST.
179
ST.
KNOX
DWIGHT
ST
MADISON

UNIVERSITY MOUND HD ASS'N

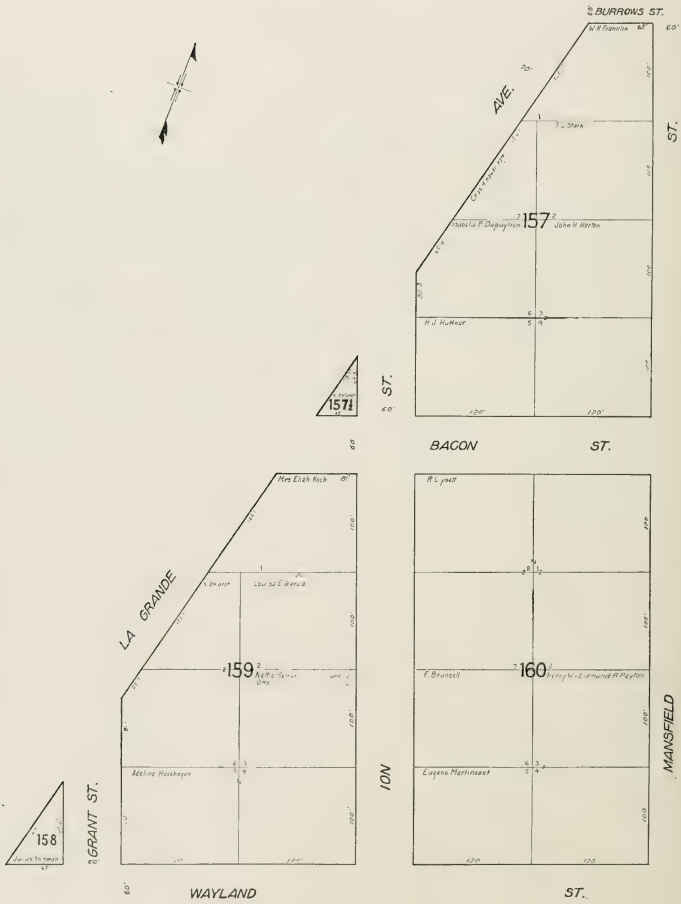

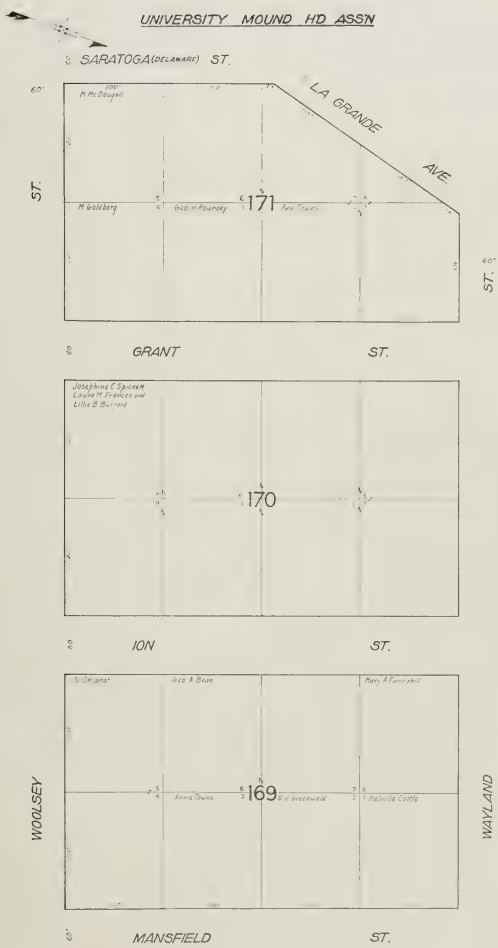
UNIVERSITY MOUND HD ASS'N
SARATOGA (DELAWARE) ST.
LA GRANDE AVE.
ST.
M McDougall
M Goldberg
Geo H Pounsey
171
GRANT ST.
Josephine C Spicer
Laura M Frances and
Lillie B Burrard
170
ION ST.
Geo A Bean
Mary A Fairchild
Annie Towns
169
Melville Cattle
WOOLSEY
WAYLAND
MANSFIELD ST.

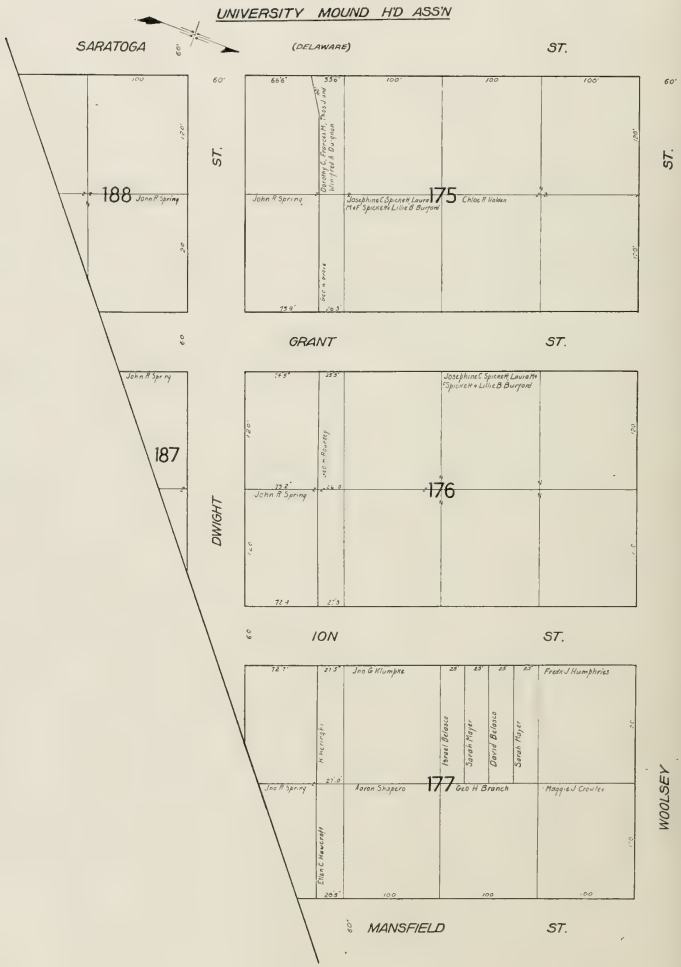
UNIVERSITY MOUND HD ASS'N
SARATOGA
(DELAWARE)
ST.
188
John R Spring
175
Chloe R Holmes
Josephine C Spicer & Laurette Spicer & Lilie B Burford
GRANT
ST.
187
176
DWIGHT
ION
177
Geo H Branch
Jno G Humphrey
Fredk J Humphries
Aaron Shapero
Maggie J Crowley
WOOLSEY
MANSFIELD

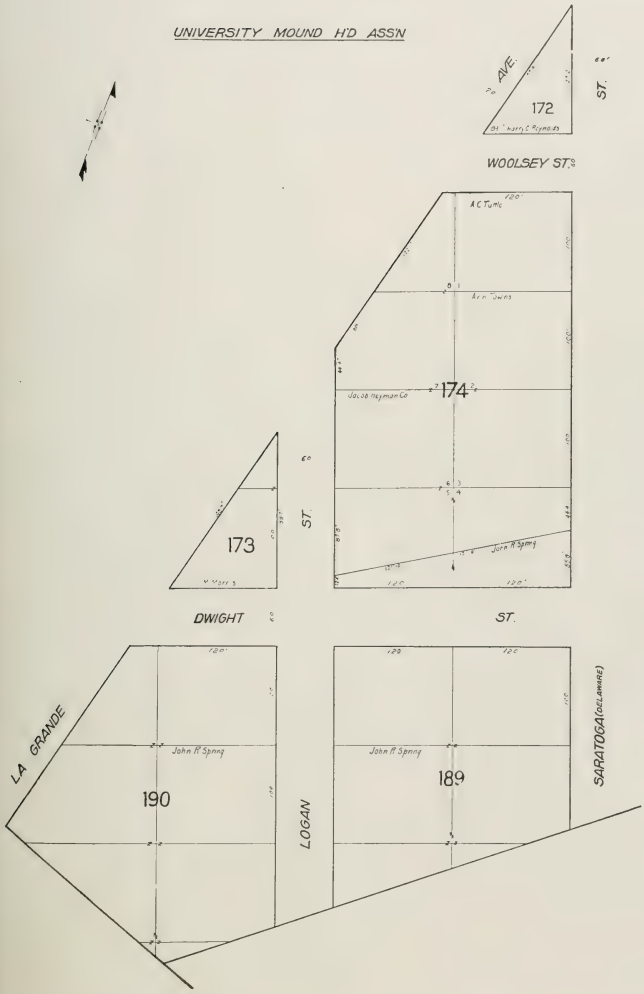
UNIVERSITY MOUND H'D ASS'N
AVE.
172
ST.
WOOLSEY ST.
174
173
ST.
DWIGHT
ST.
LA GRANDE
190
LOGAN
189
SARATOGA (DELAWARE)

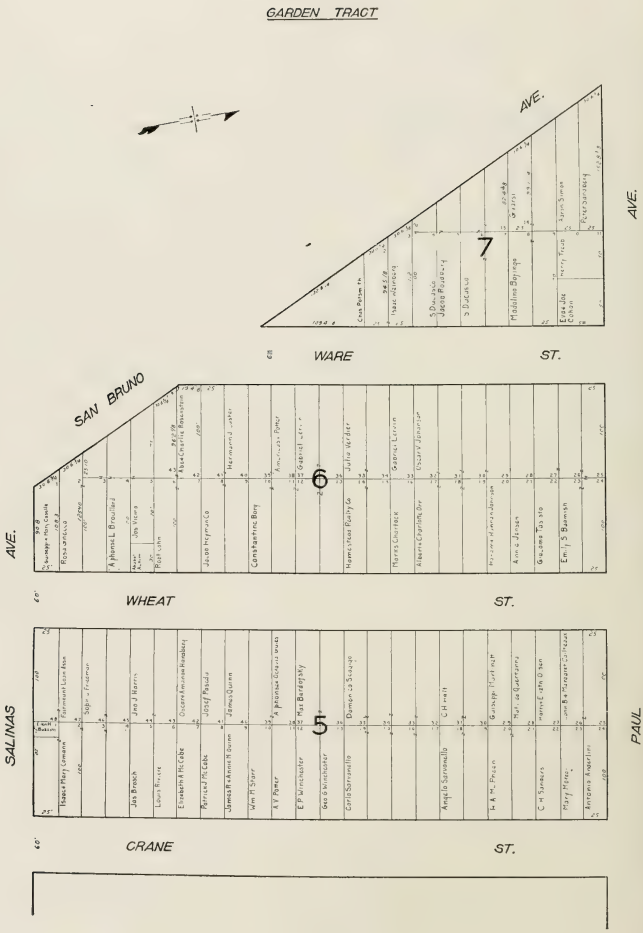
GARDEN TRACT
AVE.
7
WARE
ST.
SAN BRUNO
AVE.
6
WHEAT
ST.
SALINAS
5
CRANE
ST.
PAUL
AVE.
Western Development Co

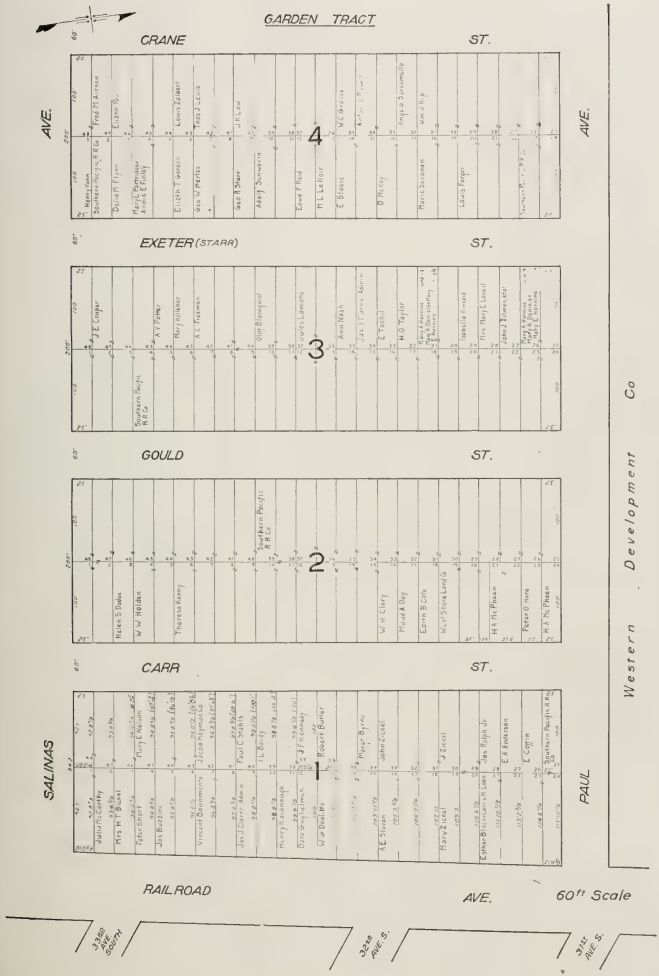
GARDEN TRACT
CRANE ST.
EXETER (STARR) ST.
GOULD ST.
CARR ST.
RAILROAD AVE.
SALINAS AVE.
PAUL AVE.
4
3
2
1
Western Development Co
60ft Scale
3258 AVE. S.
3222 AVE. S.

Sec. 28.

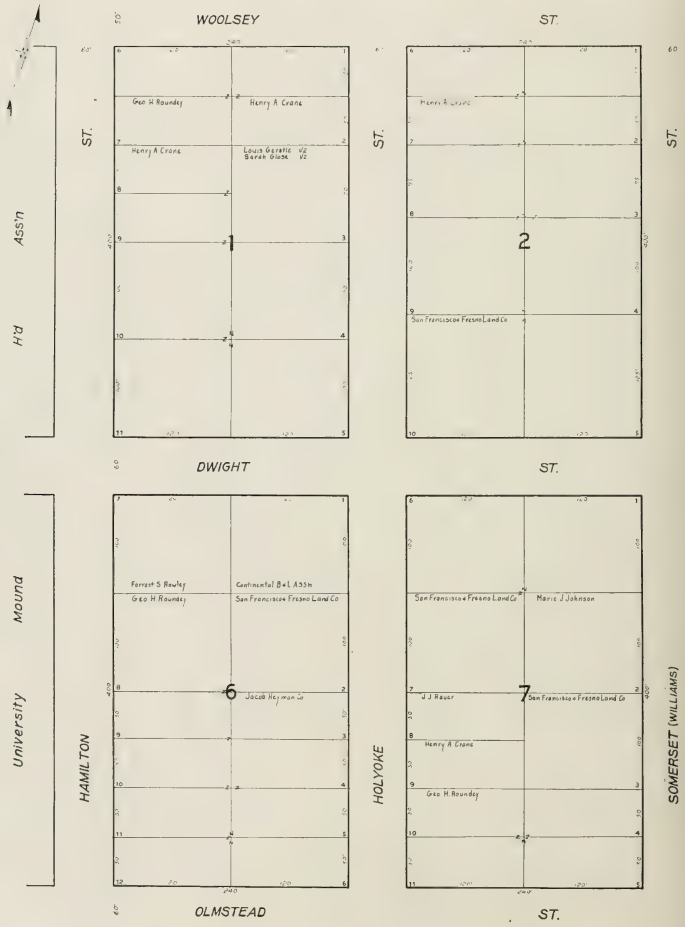
PAUL TRACT H'D ASS'N
WOOLSEY
ST.
Geo H Roundey
Henry A Crane
Henry A Crane
Louis Gstatte V2
Sarah Gluck V2
1
2
San Francisco & Fresno Land Co
H'd Ass'n
DWIGHT
ST.
Forrest S Rowley
Geo H Roundey
Continental B & L Ass'n
San Francisco & Fresno Land Co
6
Jacob Heyman Co
San Francisco & Fresno Land Co
Marie J Johnson
J J Reuer
7
San Francisco & Fresno Land Co
Henry A Crane
Geo H. Roundey
University Mound
HAMILTON
HOLYOKE
SOMERSET (WILLIAMS)
OLMSTEAD
ST.

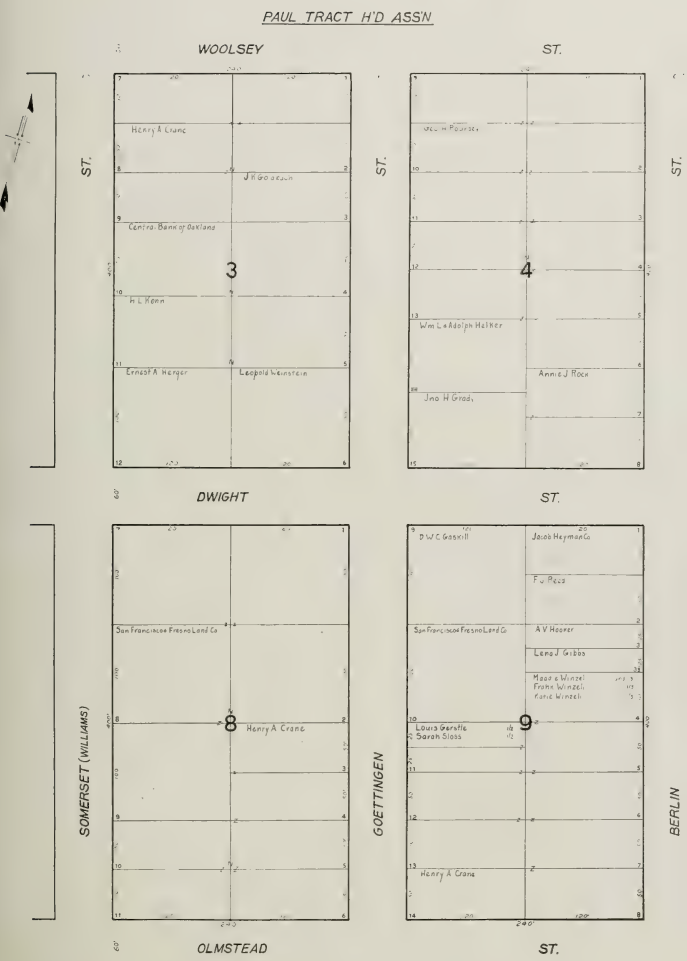
PAUL TRACT H'D ASS'N
WOOLSEY
ST.
ST.
ST.
Henry A Crane
J K Goodwin
Central Bank of Oakland
3
A L Renn
Ernest A Herger
Leopold Weinstein
4
Wm L Adolph Helker
Annie J Roch
Jno H Grad
DWIGHT
ST.
SOMERSET (WILLIAMS)
San Francisco Fresno Land Co
8
Henry A Crane
GOETTINGEN
D W C Gassill
Jacob Heyman Co
F J Reed
San Francisco Fresno Land Co
A V Hooper
Lena J Gibbs
Mead & Winzel
Frank Winzel
Frank Winzel
9
Louis Gerstle
Sarah Sloss
Henry A Crane
BERLIN
OLMSTEAD
ST.

PAUL TRACT H'D ASS'N

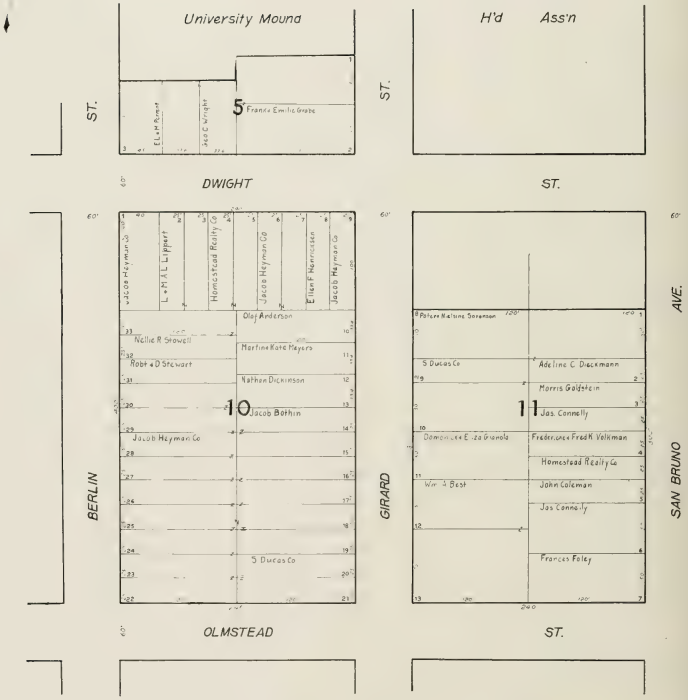

PAUL TRACT H'D ASS'N
OLMSTEAD
ST.
ST.
ST.
Geo H Roundey
Martha Baldwin
12
Cont'l Building Loan Assn
C B Bates Sr. & F W Bilger
James E Damon
University Mound H'd Ass'n
13
Regina Seligsberg
Geo H Roundey
Alvina Vidaver
Henry A Crane
MANSELL
ST.
John H Grady
18
HAMILTON
ST.
COWDEN
HOLYOKE
19
Louis Gerstle Susan Gloss
Reis Tract
MILL ST.
ANKENY ST.
SOMERSET (WILLIAMS)
ORDWAY ST. (IRVING)

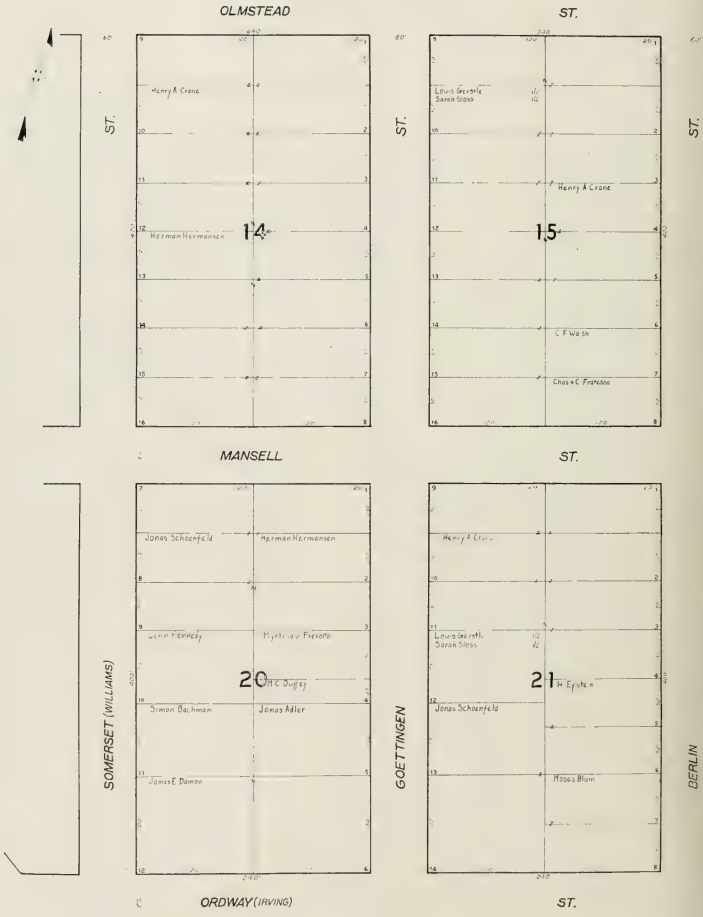
PAUL TRACT H'D ASS'N
OLMSTEAD
ST.
Henry A Crane
Herman Hermansen
14
Louis Gerstle
Sarah Sloss
Henry A Crane
15
C F Wash
Chas & C Fratcoo
MANSELL
ST.
Jonas Schoenfeld
Herman Hermansen
Simon Bachman
Jonas Adler
James E Damon
20
Henry A Crane
Louis Gerstle
Sarah Sloss
Jonas Schoenfeld
Moses Blum
21
SOMERSET (WILLIAMS)
GOETTINGEN
DERLIN
ORDWAY (IRVINS)
ST.

PAUL TRACT H'D ASS'N
OLMSTEAD
ST.
ST.
AVE.
Homestead Realty Co
16
Paul F Francoys
17
Hilderd L Goodsell
MANSELL
ST.
BERLIN
GIRARD
SAN BRUNO
Henry A Crane
Francis Kaplin
22
Tilles Document Restoration Co
S Steiner
L Steiner
Carre & J & Geo L Weaver
Jane B Gorman
Ferdinand Ziegler
Adolph Heine
23
ORDWAY (IRVING)
ST.

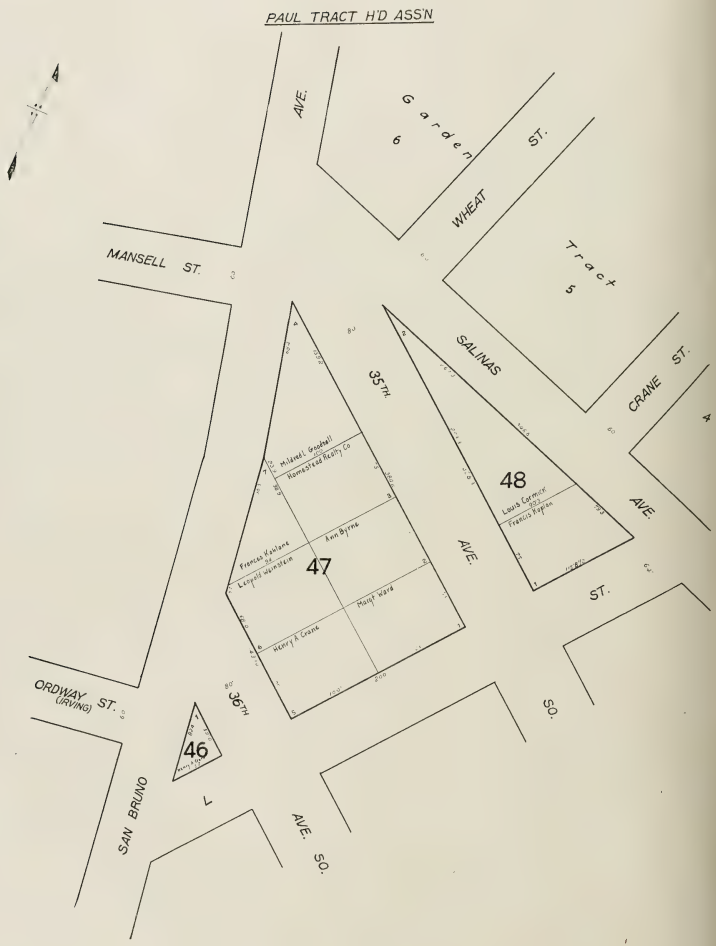
PAUL TRACT H'D ASS'N
AVE.
Garden
6
ST.
WHEAT
Tract
5
MANSELL ST.
SALINAS
CRANE ST.
35TH
Mildred Gradwell
Homestead Realty Co
Ann Byrne
Frances Kaulara
Lloyd Wurstlin
47
Hazel Ward
Henry E. Crane
48
Louis Cormier
Francis Fagan
AVE.
ST.
ORDWAY ST.
(IRVING)
36TH
46
Ann Hill
SAN BRUNO
L
AVE. SO.
SO.

PAUL TRACT H'D ASS'N
ORDWAY (IRVING)
ST.
SOMERSET ST. (WILLIAMS)
ANKENY
ST.
BURNSIDE
Reis
ST.
24
25
WARD
ST.
SPARTA
ST.
Tract
28
29
HARKNESS
AVE.
GOETTINGEN
BERLIN
HARKNESS
ST.
Jacob Heyman Co

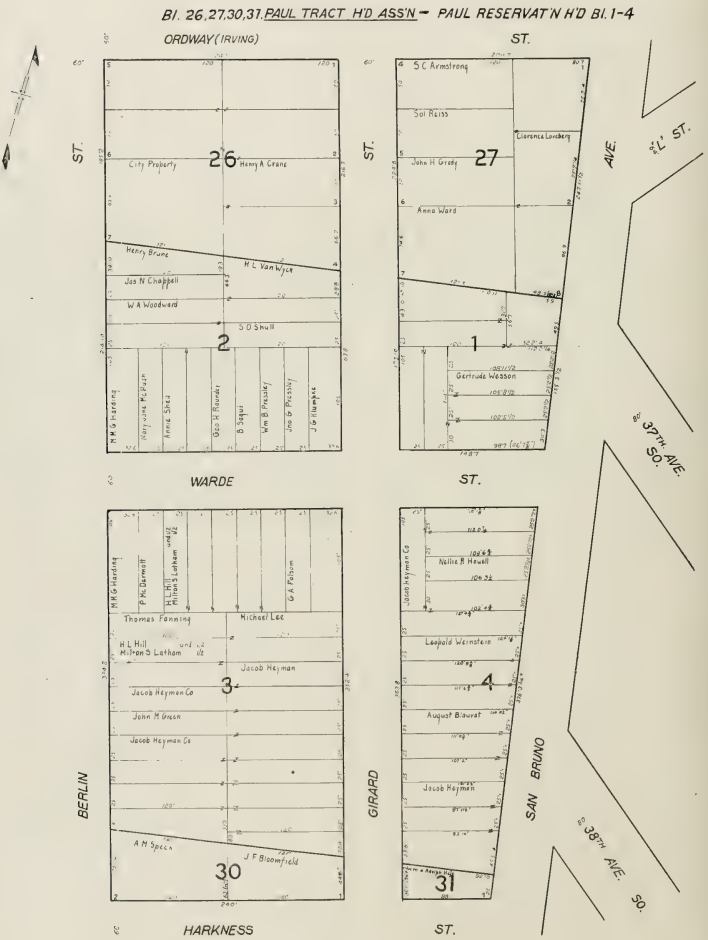
Bl. 26,27,30,31. PAUL TRACT H'D ASS'N - PAUL RESERVAT'N H'D Bl. 1-4
ORDWAY (IRVING) ST.
ST.
City Property
26
Henry A Crane
Henry Brune
H L Van Wyck
Jas N Chappell
W A Woodward
S D Shull
2
M M Gerstenberg
Henry Jas McBride
Annie Sheck
Geo H Flounder
B Sagui
Wm B Peasley
Jno G Peasley
J G Hunsyke
WARDE ST.
S C Armstrong
Sol Reiss
Clarence Lowberg
John H Grady
27
Anna Ward
1
Gertrude Wesson
AVE.
L ST.
37TH AVE. SO.
38TH AVE. SO.
BERLIN
M M Gerstenberg
P McDermott
H L Hill
Milton S Latham
G A Polsom
Thomas Fanning
Michael Lee
H L Hill
Milton S Latham
Jacob Heyman
3
Jacob Heyman Co
John M Green
Jacob Heyman Co
A M Speck
J F Bloomfield
30
HARKNESS ST.
GIRARD
Jacob Heyman Co
Nellie B Hewell
Leopold Weinstein
4
August Blaurat
Jacob Heyman
31
SAN BRUNO

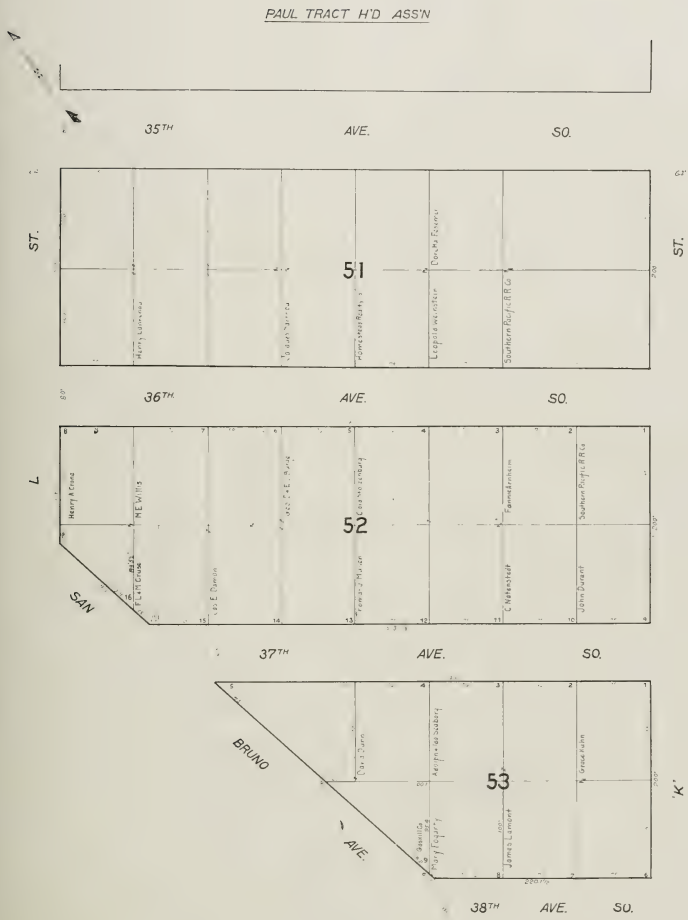
PAUL TRACT H'D ASS'N
35TH AVE. SO.
36TH AVE. SO.
37TH AVE. SO.
38TH AVE. SO.
ST.
L
'K'
SAN BRUNO AVE.
51
52
53
Henry Kiesow
R.E. Wills
Geo. E. Dunlop
Fernando Rodriguez
Leopold Kolstrom
Southern Pacific R.R. Co.
Fannie Kolstrom
C. Nelkestad
John Durant
Geo. Hahn
James Lamont
Jessie Ed. Pacific

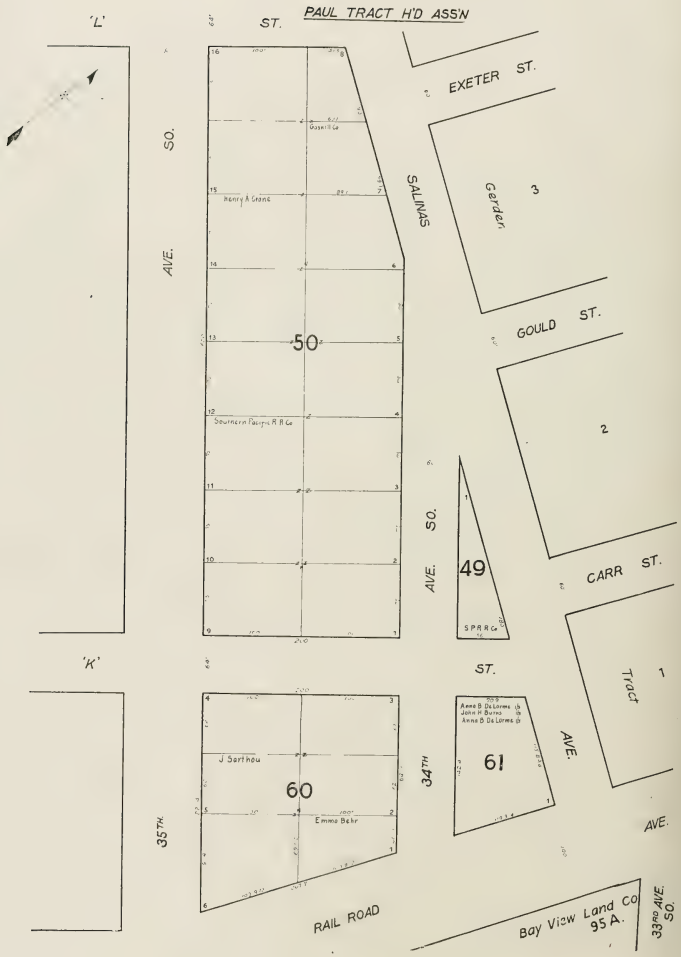
PAUL TRACT H'D ASS'N
'L'
ST.
EXETER ST.
SO.
AVE.
SALINAS
Garden
3
Gassill Co
Henry A Grant
50
GOULD ST.
2
Southern Pacific R R Co
SO.
AVE.
49
S P R R Co
CARR ST.
'K'
ST.
Tract
1
J Sorthou
60
Emma Behr
35TH
34TH
61
Anna B De Lorme
John H Burns
Anna B De Lorme
AVE.
AVE.
RAIL ROAD
Bay View Land Co
95 A.
33RD AVE. SO.

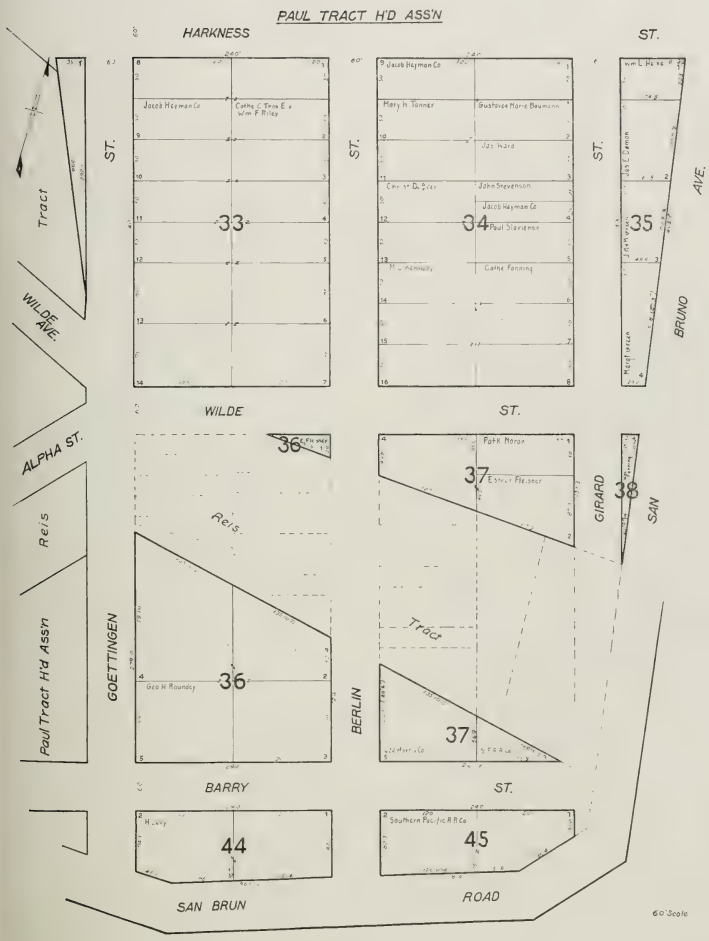
PAUL TRACT H'D ASS'N
HARKNESS
ST.
Jacob Heyman Co
Cathe C. Tree & Wm F. Riley
Mary H. Tanner
Gustave Marie Baumann
Jas Ward
John Stevenson
Jacob Heyman Co
Paul Slavianos
Cathe Fanning
Jas Clemon
33
34
35
WILDE
ST.
BRUNO
AVE.
Tract
WILDE AVE.
ALPHA ST.
Reis
Paul Tract H'd Ass'n
36
Reis
Geo H Roundey
GOETTINGEN
BARRY
Path Moran
37
Tract
BERLIN
GIRARD
SAN
38
44
H Levy
45
Southern Pacific R R Co
SAN BRUN
ROAD
60' Scale

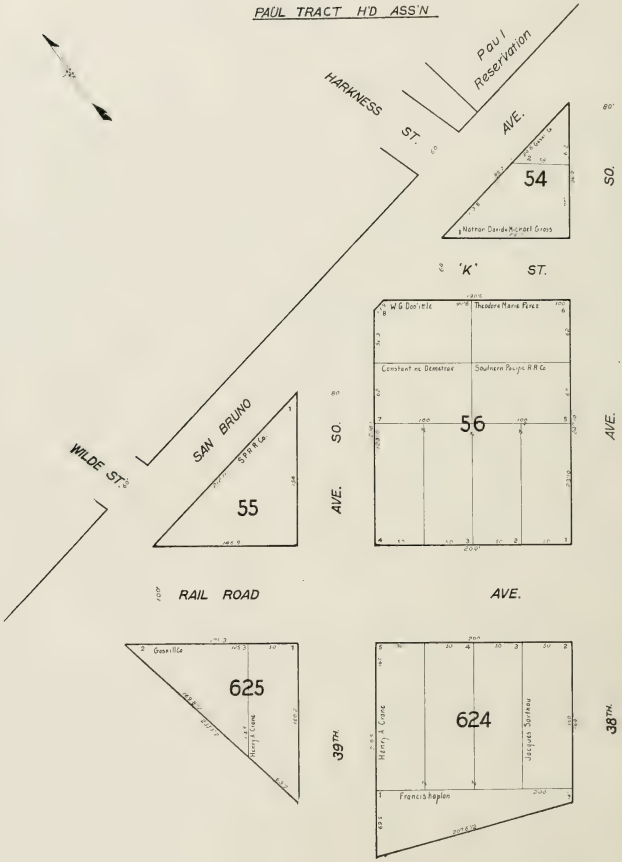
PAUL TRACT H'D ASS'N
Paul Reservation
HARKNESS ST.
AVE.
54
SO.
Notran Dando Monnet Gross
"K" ST.
W.G. Cooville
Theodore Marie Perez
Constant vs. Demetrak
Southern Pacific R.R. Co
56
AVE.
SAN BRUNO
WILDE ST.
SFR'R Co
55
SO.
AVE.
RAIL ROAD
AVE.
Granville
625
Henry A. Crane
39TH.
624
Henry A. Crane
Jacques Sutrau
Francis Boylan
38TH.

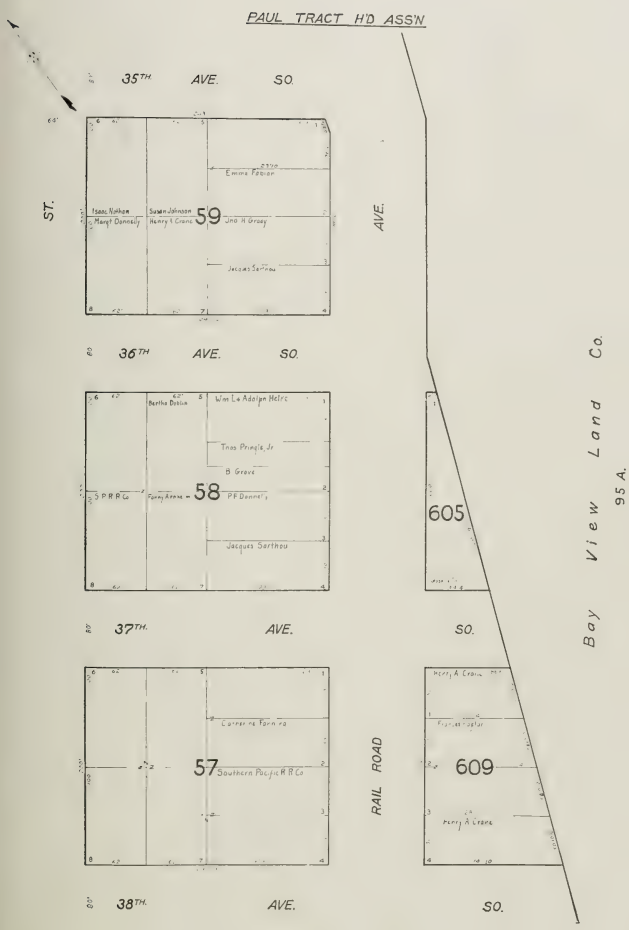
PAUL TRACT H'D ASS'N
35TH AVE. SO.
36TH AVE. SO.
37TH. AVE. SO.
38TH. AVE. SO.
ST.
AVE.
RAIL ROAD
Emma Fabian
Isaac Nathan
Marg't Donnelly
Susan Johnson
Henry V. Crane
59
Jno H Gray
Jacques Sarthou
Bertha Dobin
Wm L & Adolph Heinz
Thos Pringle Jr
B Grove
S P R R Co
Henry Arens
58
P F Donnelly
Jacques Sarthou
605
Bay View Land Co.
95 A.
Carrere & Farrara
57
Southern Pacific R R Co
Henry A Crane
609
Henry A Crane

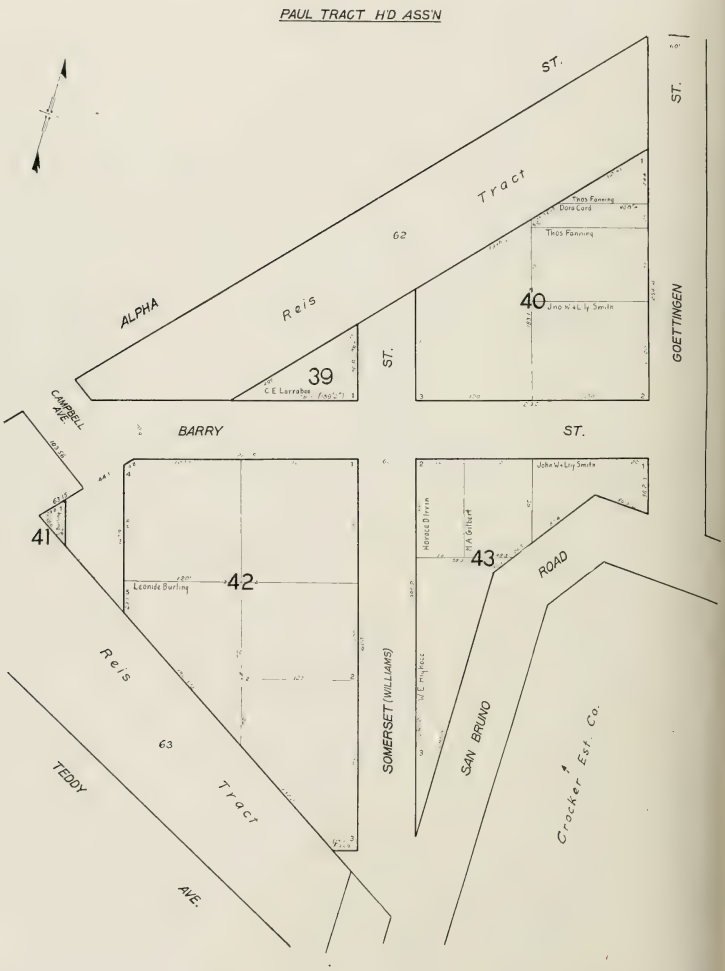
PAUL TRACT H'D ASS'N
ST.
ST.
Tract
62
Thos Fanning
Dora Card
Thos Fanning
40
Jno W & L ly Smith
ALPHA
Reis
39
C E Larrabee
ST.
GOETTINGEN
CAMPBELL AVE
BARRY
ST.
41
42
Leonide Burling
John W & Lily Smith
Horace D Irron
H A Gilbert
43
ROAD
Reis
63
Tract
TEDDY
AVE.
SOMERSET (WILLIAMS)
J E Phyfe
SAN BRUNO
Crocker Est. Co.

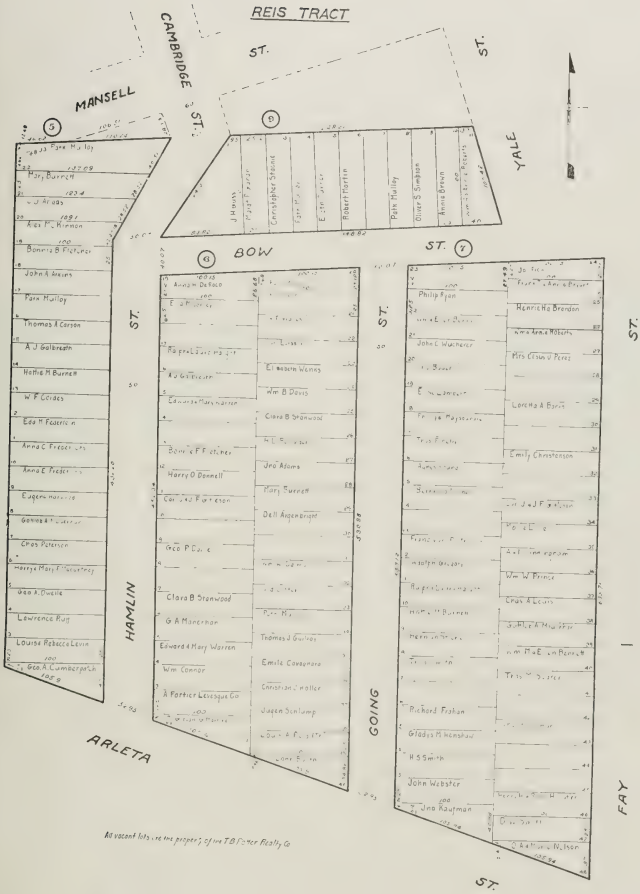
REIS TRACT
CAMBRIDGE ST.
MANSELL ST.
YALE ST.
BOW ST.
HAMLIN ST.
GOING ST.
FAY ST.
ARLETA
Park Halley
Thomas A Carson
A J Galbreath
Hattie M Burnett
W F Geddes
Louise Rebecca Levin
Geo A Lumberpatch
Clara B Stenwood
G A Mincrnor
Edward & Mary Warren
Wm Connor
Thomas J Gaines
Emile Cavagnaro
Christian Wallner
Eugene Sinlump
Philip Ryan
Henrietta Brendon
John C Wuchterer
Emily Christenson
Wm W Prince
Richard Fishon
Gladys M Hemshaw
H S Smith
John Webster
Jno Kaufman
Catherine Nelson
All vacant lots are the property of Jno T B Power Realty Co

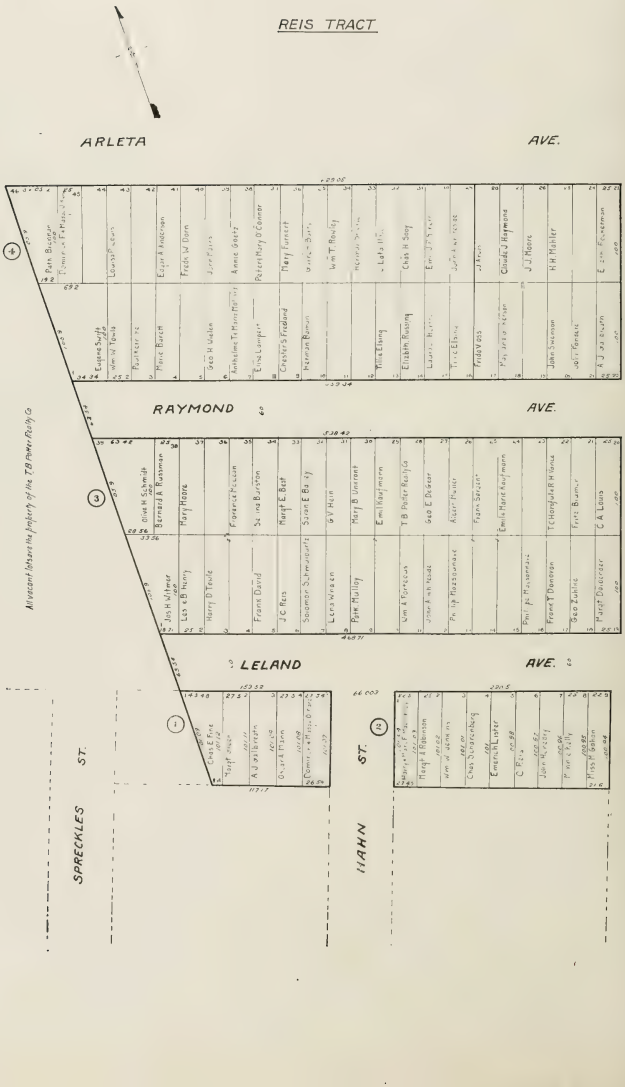
REIS TRACT
ARLETA AVE.
RAYMOND AVE.
LELAND AVE.
SPRECKLES ST.
HAHN ST.
SAWYER ST.
FAY ST.
All vacant between the property of the T.B. Power Realty Co.

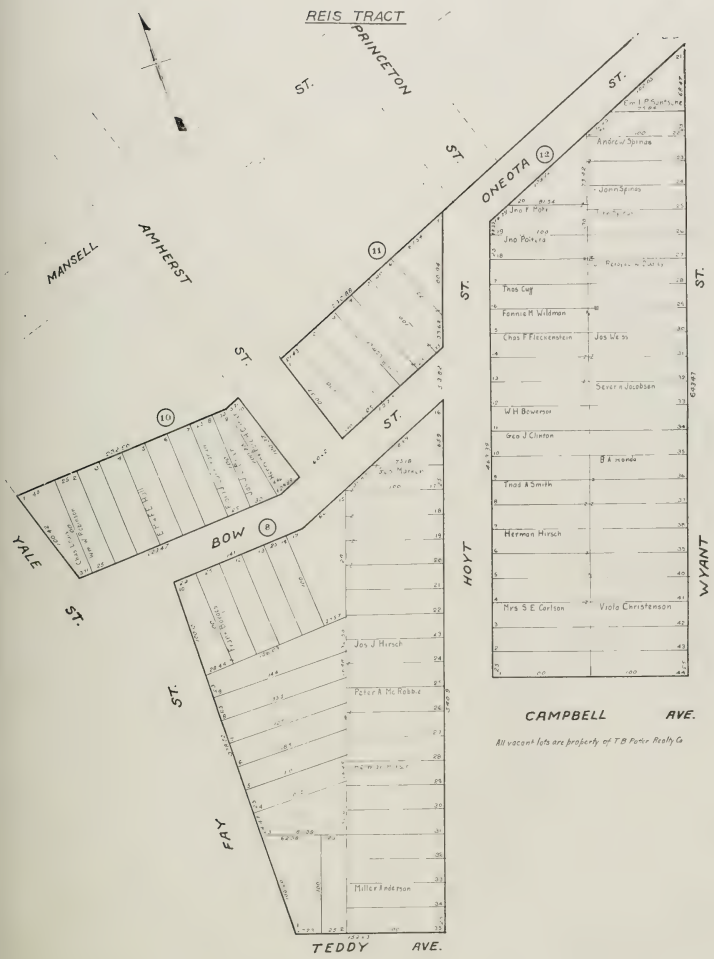
REIS TRACT
PRINCETON ST.
MANSELL
AMHERST ST.
ONEOTA ST.
HOYT ST.
WYANT ST.
YALE ST.
BOW
FAY ST.
TEDDY AVE.
CAMPBELL AVE.
All vacant lots are property of T.B. Porter Realty Co.
Andrew Spinas
John Spinas
Jno F. Mott
Jno Pereira
Thos Cuff
Fannie M. Willman
Chas F. Fleischenstein
Jos. Weiss
Severin Jacobsen
W H Bowerson
Geo J Clinton
B. A. Inonda
Thos A Smith
Herman Hirsch
Mrs. S. E. Carlson
Viola Christenson
Jos. Marcus
Jos J Hirsch
Peter A. McNabb
Miller Anderson

REIS TRACT

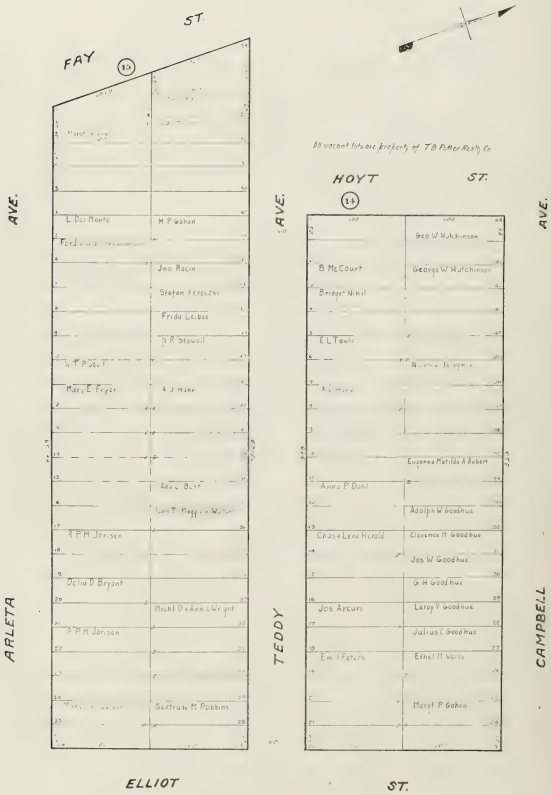
FAY
ST.
AVE.
ARLETA
L Del Monte
M P Gahan
Jno Rasin
Stefan Perezzki
Frida Leibee
N R Stowell
Mary E Pryor
A J Hahn
R P M Jorisen
Octia D Bryant
Michl D & Anna C Wright
P P M Jorisen
Gertrude M Robbins
ELLIOT
All vacant lots are property of T B Potter Realty Co
HOYT
ST.
AVE.
TEDDY
B McCourt
George W Hutchinson
Bridget Nihill
E L Towle
Eugenea Matilda A Robert
Anna P Dahl
Adolph W Goodhue
Chas & Lena Herold
Clarence H Goodhue
Jos W Goodhue
G H Goodhue
Jos Arcuri
Leroy V Goodhue
Julius C Goodhue
Em I Peters
Ethel M Weiss
Margt P Gahan
CAMPBELL
ST.

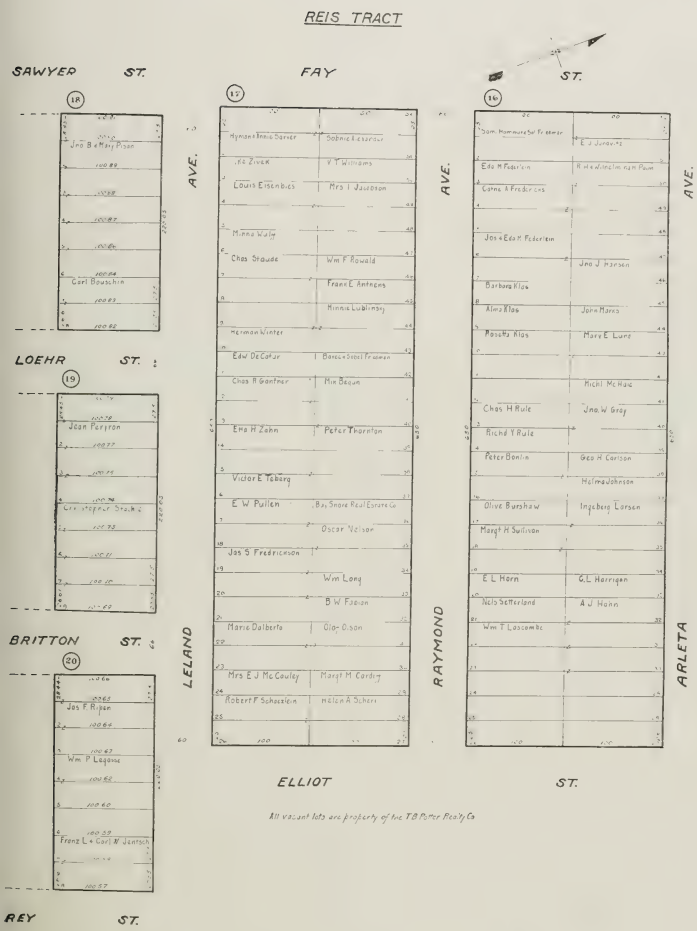
REIS TRACT
SAWYER ST.
FAY ST.
LOEHR ST.
BRITTON ST.
REY ST.
LELAND AVE.
RAYMOND AVE.
ARLETA AVE.
ELLIOT ST.
Jno B & Mary Pison
Carl Boushkin
Joan Perryon
Christopher Stechke
Jas F. Rigan
Wm P Legasse
Franz L. & Carl M. Jentsch
Louis Eisenbies
Mrs I Jacobson
Chas Staude
Wm F Rowald
Frank E Antenges
Hinnie Lublinsky
Edw DeCafar
Chas R Gantner
Max Begun
Eva H Zohn
Peter Thornton
Victor E Tobberg
E W Pullen
Bay Shore Real Estate Co
Oscar Nelson
Jas S Fredericksen
Wm Long
B W Fagan
Marie Dalberto
Olo Olson
Mrs E J McCauley
Margt M Cordry
Robert F Schoeslein
Helen A Schoeslein
Eda M Federlein
Chas A Fredericks
Jos & Eda M Federlein
Jno J Hansen
Barbara Klos
Alma Klos
John Marks
Rosetta Klos
Mary E Lunz
Michl McHale
Chas H Rule
Jno W Gray
Richd V Rule
Peter Bonlin
Geo H Carlson
Helma Johnson
Olive Burshaw
Ingeborg Carlson
Margt H Sullivan
E L Horn
G.L. Harrigan
Nels Setterland
A J Hahn
Wm T Lascombe
All vacant lots are property of the T.B. Potter Realty Co

REIS TRACT



All vacant lots are property of the T. B. Potter Realty Co.

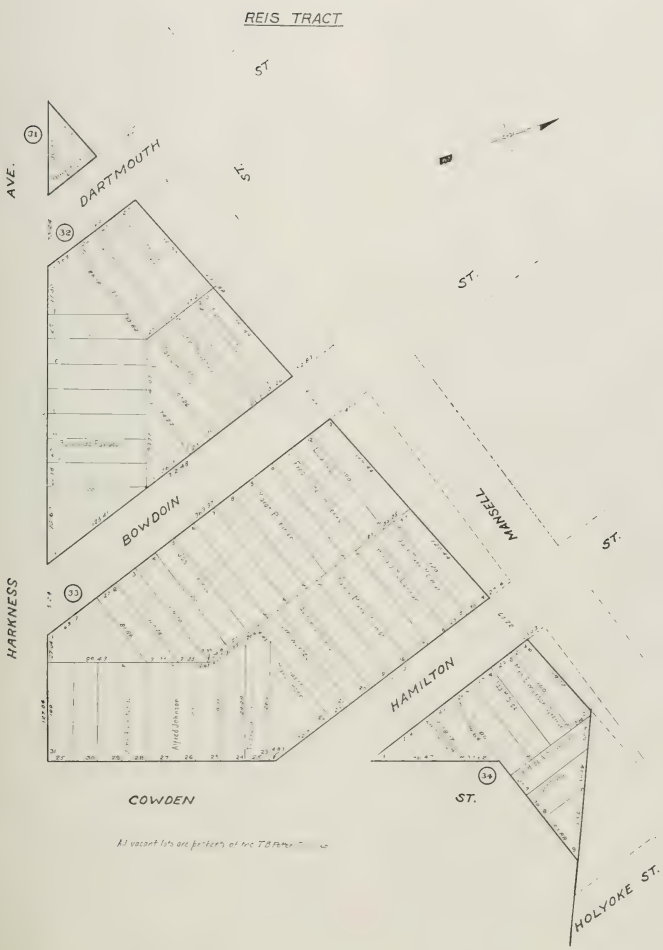
REIS TRACT
ST
AVE.
DARTMOUTH
ST.
ST.
BOWDOIN
MANSELL
ST.
HARKNESS
HAMILTON
COWDEN
ST.
HOLYOKE ST.


REIS TRACT.
ONEOTA
ST.
AVE.
AVE.
WILDE
HARKNESS
COWDEN ST.
30
Alma J. Bennore
Jos W. Prince
Bay Shore Real Est Co
Loretta M. Best
Ferdinand & Nora Best
Ora A. Diffmore
Jno O Folsom
John P. Hansen
Chas E & Jennie Flick
Emily J Crossley
Margt. Farrell
P. Degarimo
Minnie F. Hafner
Chas J & Mary Hafner
Michl. McHale
Philip O Hair
Vincent Scott
N.J. vacant lots are property of T.D. Mac Reilly Co

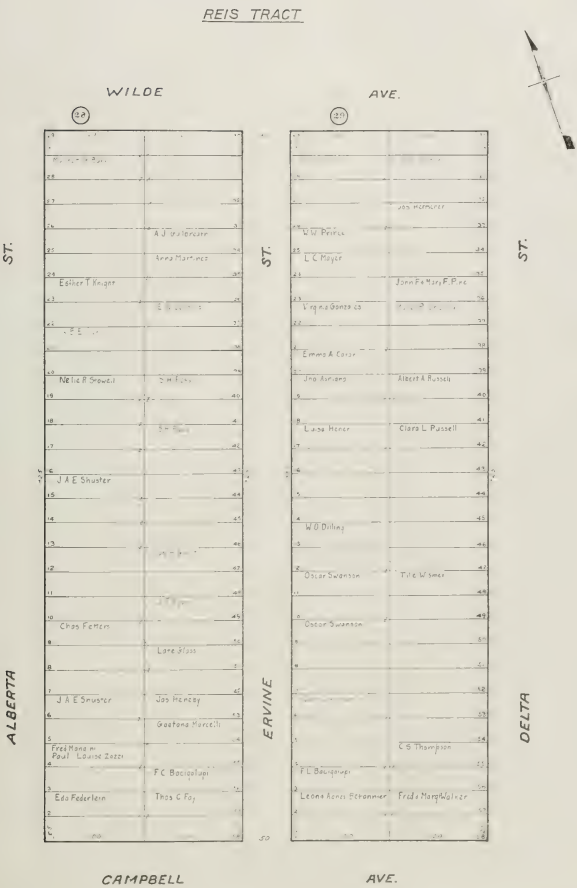
REIS TRACT
WILDE
AVE.
ST.
ST.
ST.
ALBERTA
ERVINE
DELTA
CAMPBELL
AVE.
Esther T Knight
Nellie R Stowell
J A E Shuster
Chas Fetzer
J A E Shuster
Jas Hensby
Fred Manoni
Paul Louise Zozzi
Ed Federlein
Thos C Foy
Jas Hermann
D W Pritchett
L C Meyer
Emma A Carter
Jno Asriano
Albert A Russell
Clara L Russell
W O Dilling
Oscar Swanson
Tito W Simer
Oscar Swanson
C S Thompson
Leona Kones Ettenmier
Fred's Margit Walzer
All vacant lots are property of the T B Porter Realty Co

REIS TRACT

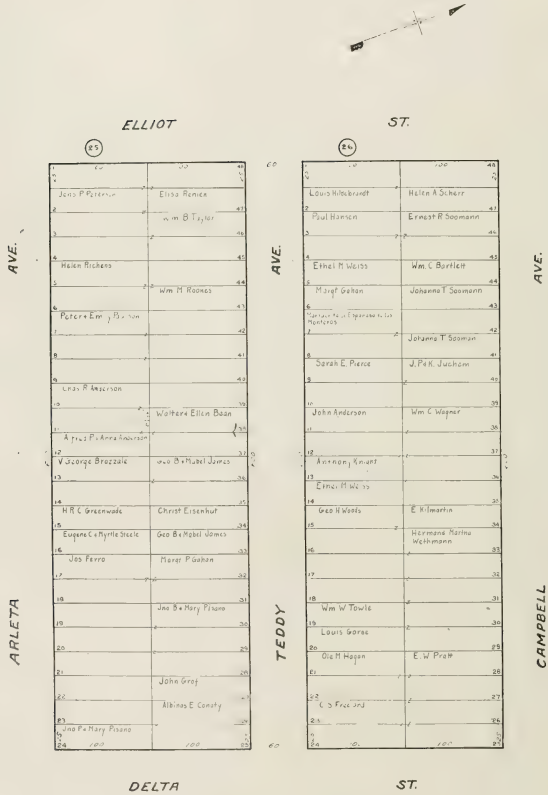

All vacant lots are property of the T B Potter Realty Co

REIS TRACT

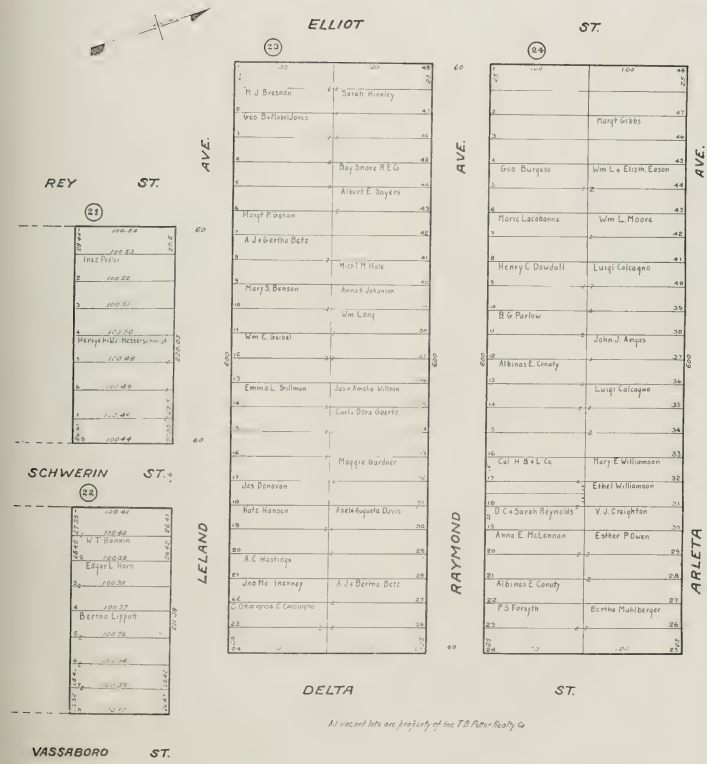
ELLIOT ST.
REY ST.
SCHWERIN ST.
VASSABORO ST.
DELTA ST.
LELAND AVE.
RAYMOND AVE.
ARLETA AVE.
23
24
21
22
M. J. Bresnan
Sarah Hinkley
Geo. B. & Noel Jones
Bay Shore R.E.Co.
Albert E. Sayers
Margt. P. Upham
A. J. & Gertha Betz
Mich'l M. Hale
Mary S. Benson
Anna K. Johnson
Wm. Long
Wm. E. Geibel
Emma L. Stillman
Jas. & Amelia Wilson
Carl & Dora Goertz
Jas. Donovan
Maggie Gardner
Nats. Hansen
Axel & Augusta Davis
A. C. Hastings
Jno. Mc. Inerney
A. J. & Berna Betz
C. Chiarignos & C. Calcagno
Margt. Gibbs
Geo. Burgess
Wm. L. & Elizth. Eason
Marie Lacabanne
Wm. L. Moore
Henry C. Dowdall
Luigi Calcagno
B. G. Parlow
John J. Ampas
Albinas E. Conaty
Luigi Calcagno
Cal. H. B. & L. Co.
Mary E. Williamson
Ethel Williamson
D. C. & Sarah Reynolds
V. J. Creighton
Anna E. McLennan
Esther P. Owen
Albinas E. Conaty
P. S. Forsyth
Bertha Muhlberger
Inez Polo
Henry H. & Hesser Simmons
Edgar L. Horn
W. T. Hankin
Bertha Lippott
All vacant lots are property of the T. D. Pate Realty Co.

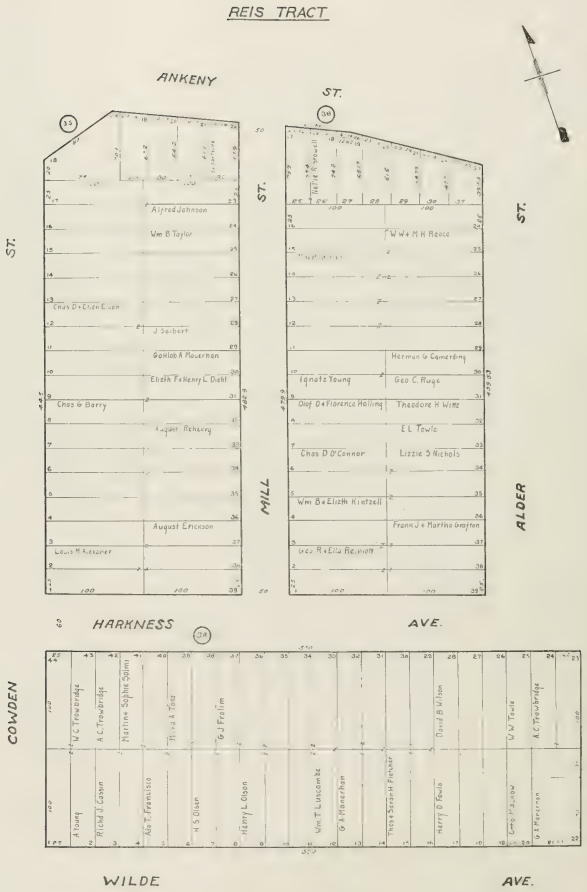
REIS TRACT
ANKENY
ST.
ST.
ST.
ST.
MILL
ALDER
HARKNESS
AVE.
COWDEN
ST.
BETA
WILDE
AVE.
Alfred Johnson
Wm B Taylor
Chas D + Elizh Eaton
J Seibert
Gottlob A Mauerman
Elizth F + Henry L Diehl
Chas G Barry
August Rehberg
August Ericksson
Louis M Kessner
Wm R + Elizth Kintzell
Frank J + Martha Compton
Chas D O'Connor
Lizzie S Nichols
E L Towle
Theodore H Wirz
Geo C. Ruge
Ignatz Young
Herman G Gamerding
Olof D + Florence Hallina
W W + M H Reece
Chas D + Elizth Eaton
Wm T Luscombe
G A Monachan
Thos Bennett Fischer
Harry D Towle
David B Wilson
G W Towle
A C Trowbridge
Geo T. Francisco
H S Olsen
Henry L Olsen
G J Frolim
Thos A Trout
Martinus Sophus Solmi
Richd J. Carson
A Young
W C Trowbridge
All vacant lots are property of the T B Paul Realty Co

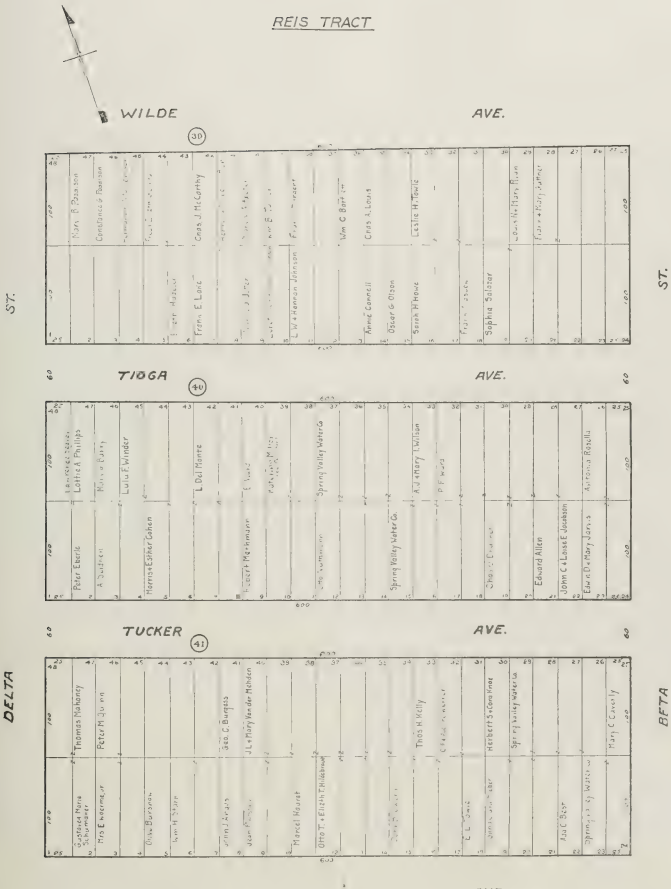
REIS TRACT
WILDE
AVE.
TIOGA
AVE.
TUCKER
AVE.
CAMPBELL
AVE.
DELTA
ST.
BETA
ST.
Thomas Mahoney
Peter H. Brown
Peter Eberle
A. Dudden
Lottie A. Phillips
Louis F. Winder
Harrison Esther Cohen
L. Del Monte
Spring Valley Water Co.
Eduard Allen
John C. & Lissie E. Jackson
Edward & Mary Jones
Antonia Regalia
Thomas R. Kelly
Herbert S. & Ida Frost
Spring Valley Water Co.
Mary C. Connolly
Frank E. Lane
Oscar G. Olson
Saphia Sulzer
Frank & Mary Gallagher
Frank & Mary Van der Nalden
Marcel Nouet
Otto T. & Edith F. Hildebrand
All vacant lots are property of the T.B. Potter Realty Co.

REIS TRACT

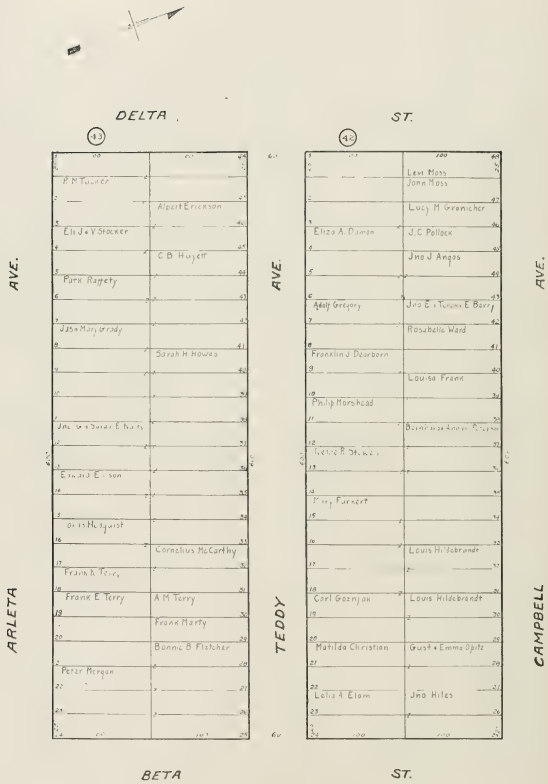

All vacant lots are property of the T.B. Potter Realty Co.

REIS TRACT

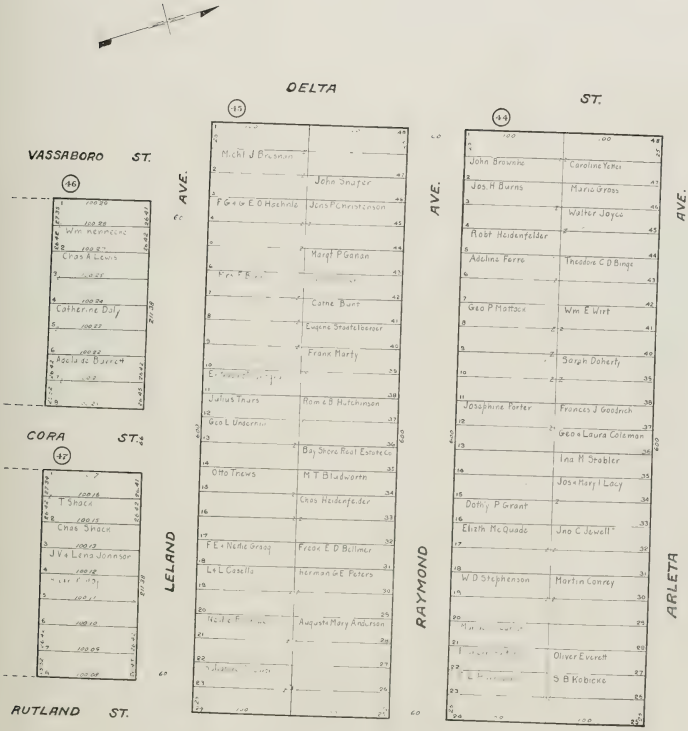

Adjacent lots are property of the T B Power Realty Co

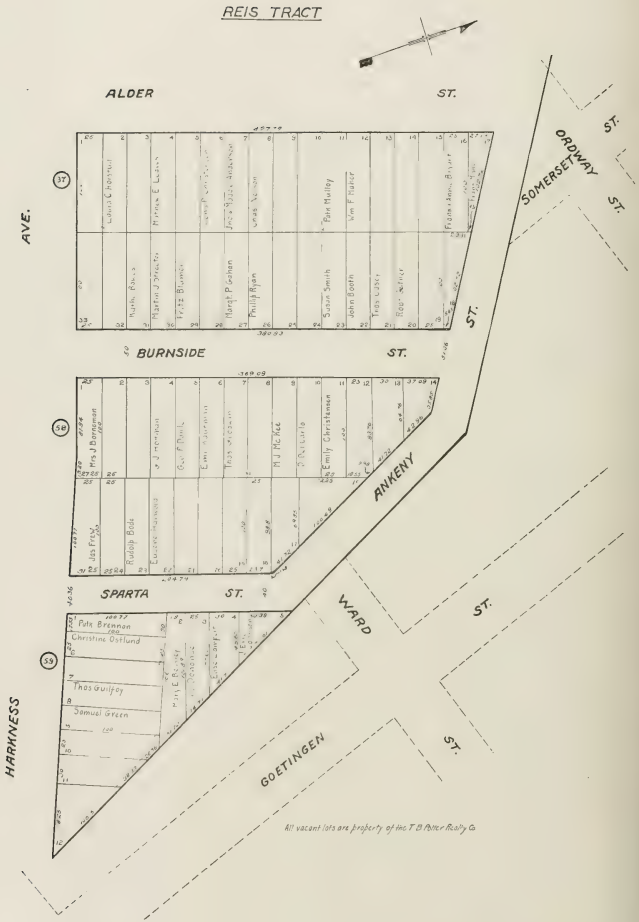
REIS TRACT
ALDER ST.
BURNSIDE ST.
SPARTA ST.
HARKNESS AVE.
ANKENY
WARD
GOETINGEN
SOMERSET
ORDWAY ST.
ST.
Patrick Mulley
Wm F. Flynn
Susan Smith
John Korth
Thos Lacey
Roger Sullivan
Phillip Ryan
Margt P. Lehan
Martin J. Sullivan
Patrick Brennan
Mrs J. Donnegan
Jas Frick
Philip Bide
Emily Christensen
N.J. McNeil
Thos Gibson
Emil Christensen
Geo. F. Davis
J. J. Johnson
Thos Guilfoy
Samuel Green
Christine Ostlund
Park Brennan
All vacant lots are property of the T. B. Potter Realty Co.

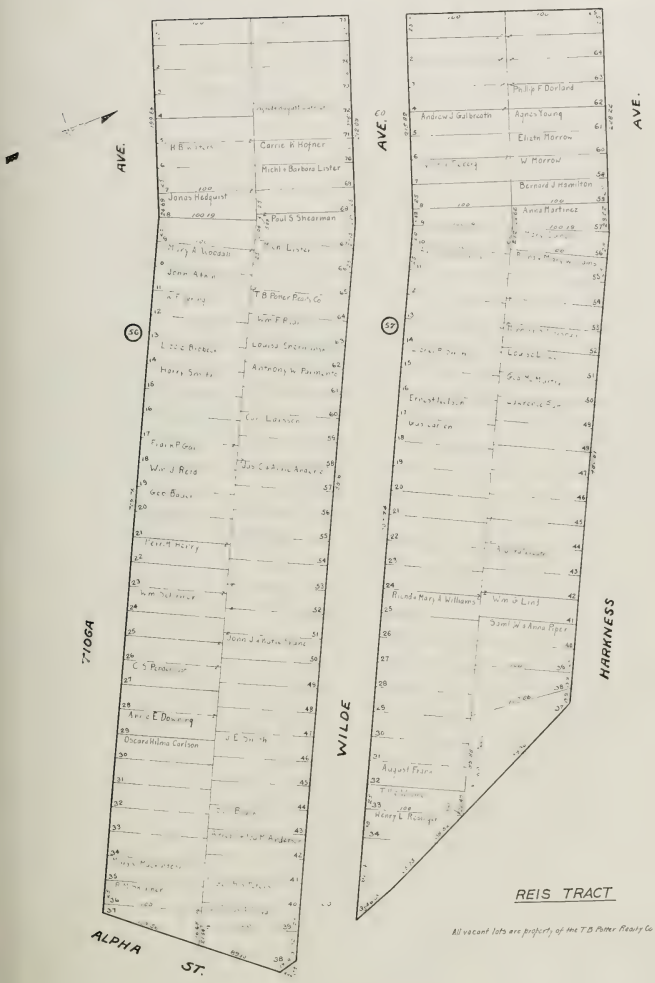
AVE.
AVE.
AVE.
TIOGA
WILDE
HARKNESS
ALPHA ST.
Carrie R Hopner
Michel + Barbara Linter
Jonas Hedquist
Paul S Shearman
T B Potter Realty Co
Louisa Spechmann
Anthony W Fairmont
Wm J Reid
Geo Bauer
C S Prodinger
Annie E Downing
Oscar + Hilma Carlson
Andrew J Galbraith
Agnes Young
Elizabeth Morrow
W Morrow
Bernard J Hamilton
Anna Martinez
Philip F Dorland
Blanche Mary & Williams
Wm J Lind
Daniel W + Anna Piper
August Friar
Henry E Rodger
REIS TRACT
All vacant lots are property of the T B Potter Realty Co

Fig. 30.

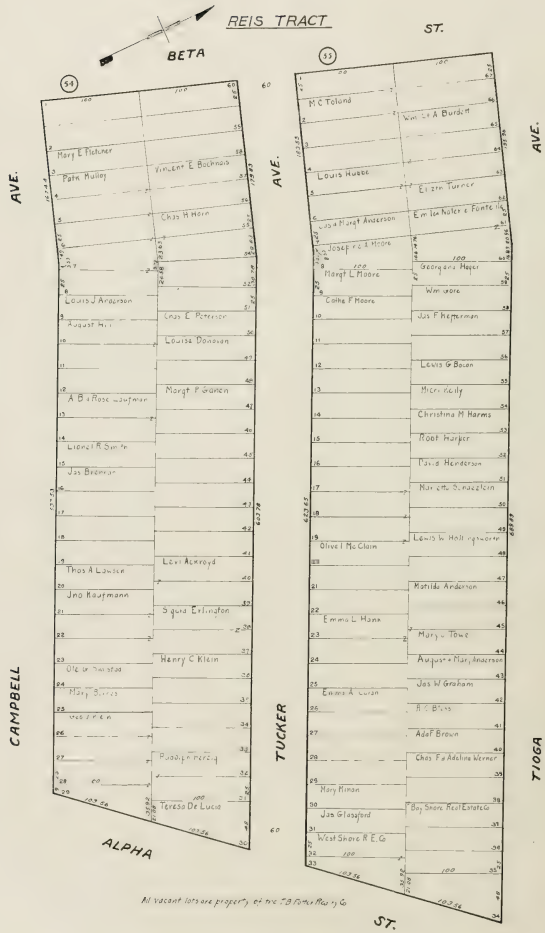
REIS TRACT
BETA
ST.
AVE.
AVE.
AVE.
CAMPBELL
TUCKER
TIOGA
ALPHA
ST.
54
55
Mary E Fitchner
Pat Mulley
Vincent E Bochnois
Chas H Horn
Louis J Anderson
August Hill
Chas E Peterson
Louisa Donovan
A B & Rose Kaufman
Margt F Gaven
Lionel R Sinclair
Jas Brennan
Levi Ackroyd
Thos A Lawson
Jno Kaufmann
Sigurd Evlington
Henry C Klein
Rudolph Perry
Teresa De Lucia
M C Toland
Louis Hubbe
Elizabeth Turner
Emma Nolan & Fontella
Lydia Margt Anderson
Joseph & E Moore
Margt L Moore
Georgiana Hager
Wm Moore
Cathe F Moore
Jas F Fitzpatrick
Lewis G Bolan
Mich Reilly
Christina M Harms
Robt Harper
David Henderson
Max Chas Schnitzlein
Lewis W Holl
Olive I Mc Claim
Matilda Anderson
Emma L Hanx
Mary L Towe
August & Mary Anderson
Jas W Graham
Emma A Curran
R C Bliss
Adolf Brown
Chas F & Adeline Werner
Mary Riman
Jas Glossford
Bay Shore Real Estate Co
West Shore R E Co
All vacant lots are property of the S F Parks Rec'ly Co

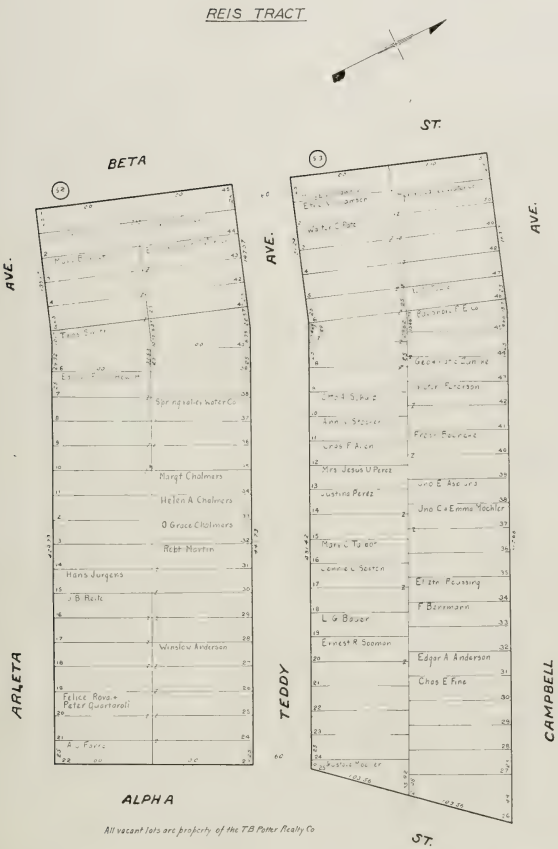
REIS TRACT
BETA
AVE.
ARLETA
ALPHA
TEDDY
AVE.
ST.
AVE.
CAMPBELL
ST.
Springvalley Water Co
Margt Chalmers
Helen A Chalmers
O Grace Chalmers
Robt Martin
Hans Jurgens
J B Reits
Winslow Anderson
Felice Rova +
Peter Quartaroli
A J Farre
Ann J Stecker
Mrs Jesus U Perez
Justina Perez
Jno C + Emma Yochler
Elizbth Reussing
F Bermann
L G Bauer
Ernest R Sooman
Edgar A Anderson
Chas E Fine
All vacant lots are property of the T B Potter Realty Co

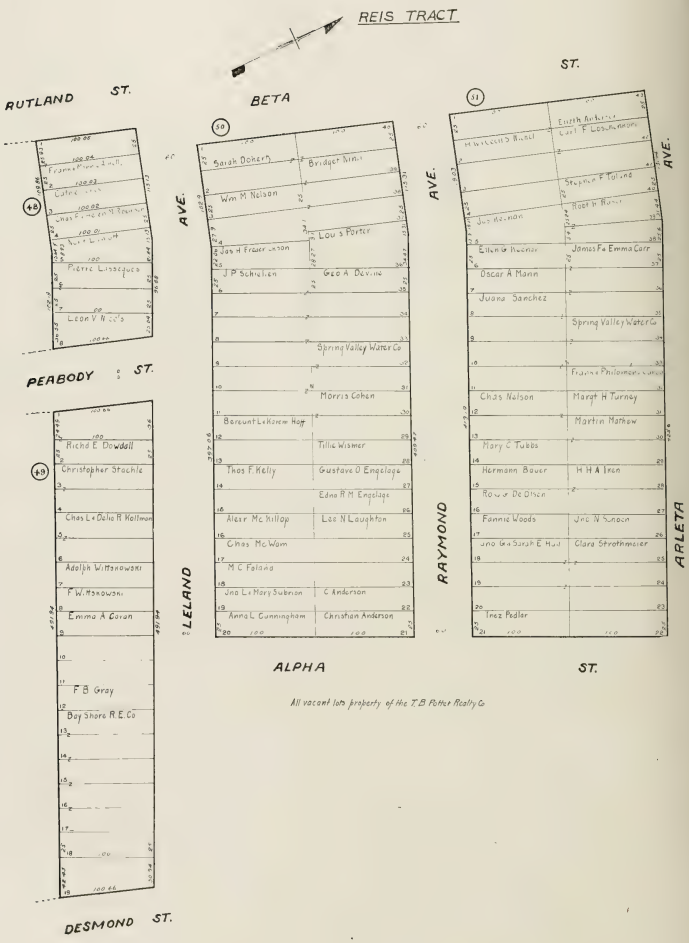

All vacant lots property of the T.B Potter Realty Co

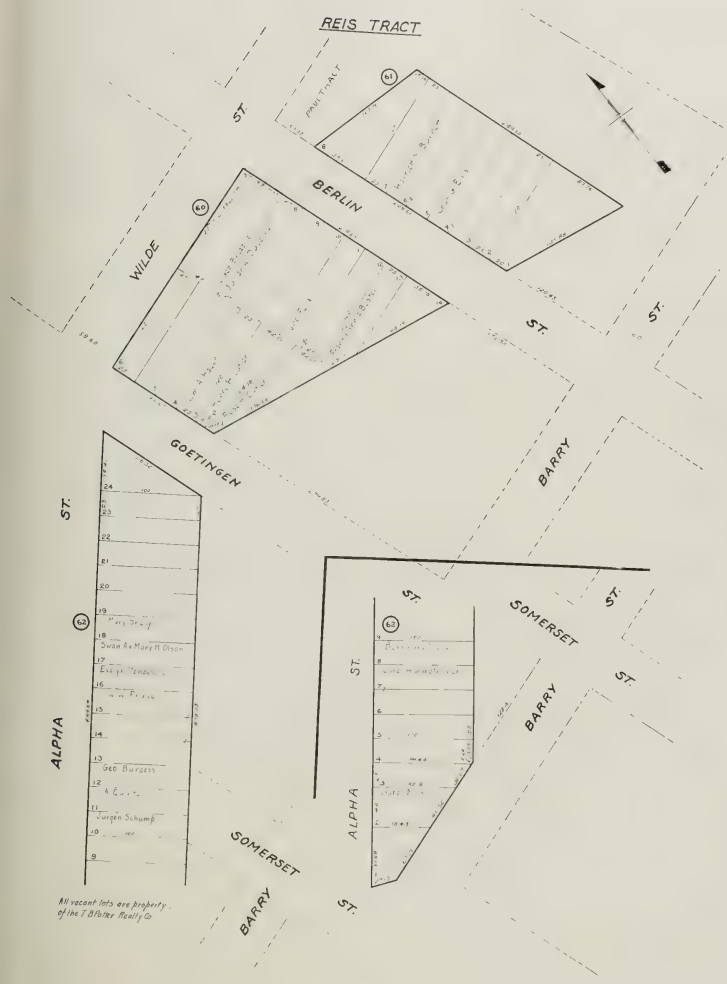
REIS TRACT
ST.
PAUL TRACT
61
BERLIN
60
WILDE
ST.
ST.
GOETINGEN
BARRY
ST.
ALPHA
62
Mary Stroff
Swan & Mary A. Olson
Geo Burgess
Jurgen Schumb
SOMERSET
BARRY
ST.
ST.
ST.
ST.
ALPHA
63
SOMERSET
BARRY
ST.
All vacant lots are property of the T. Blister Realty Co

REIS TRACT

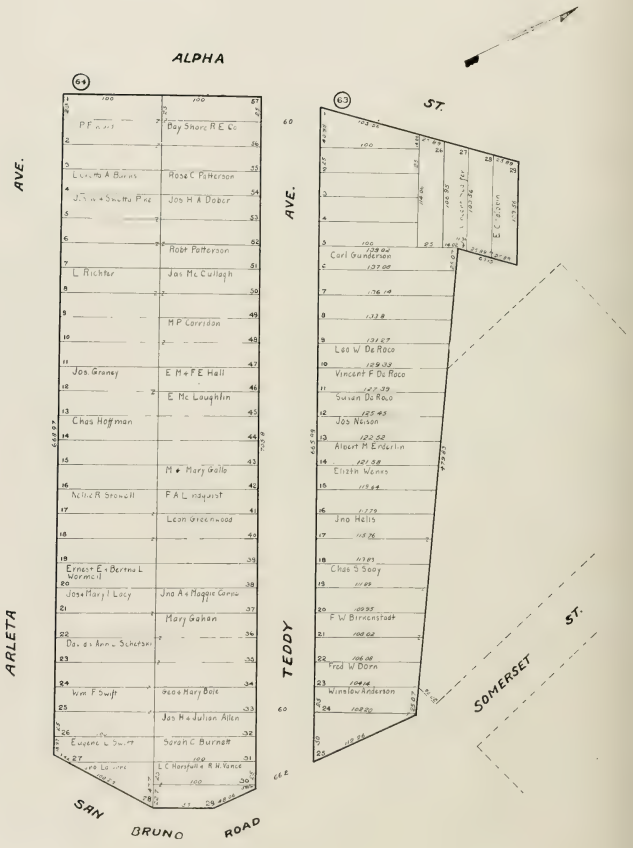

All vacant lots are property of the T B Potter Realty Co

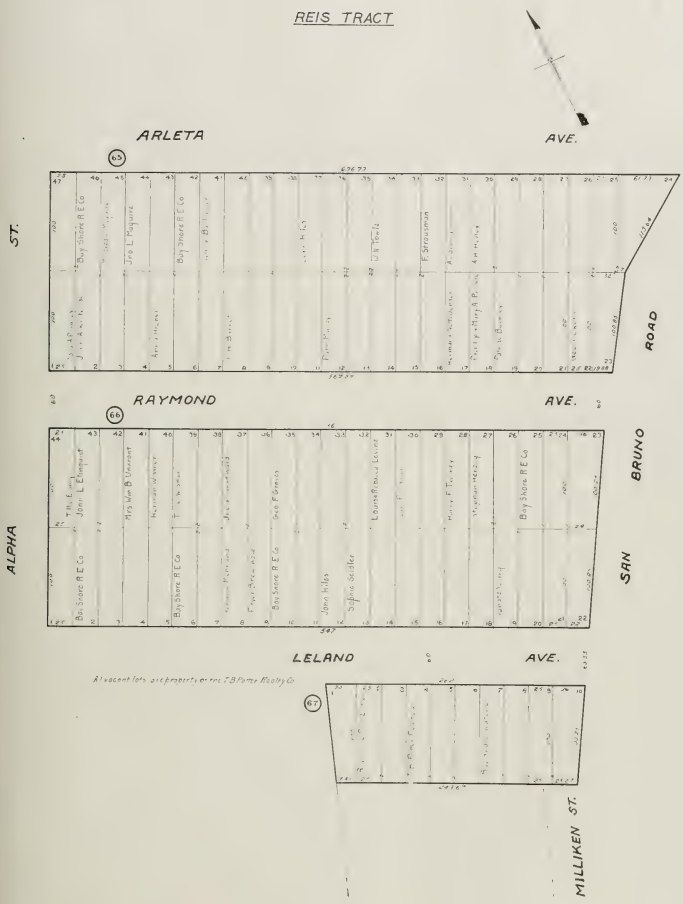
REIS TRACT
ARLETA
AVE.
ST.
ROAD
RAYMOND
AVE.
ALPHA
SAN BRUNO
LELAND
AVE.
MILLIKEN ST.
Bay Shore R E Co
Jno L Maguire
F Strauman
Jno Billes
Sophie Schiller
Bay Shore R E Co
Mrs Wm B Vincent
Jno L Elmquist
T H Ellis
Bay Shore R E Co
All vacant lots are property of the T B Paine Realty Co

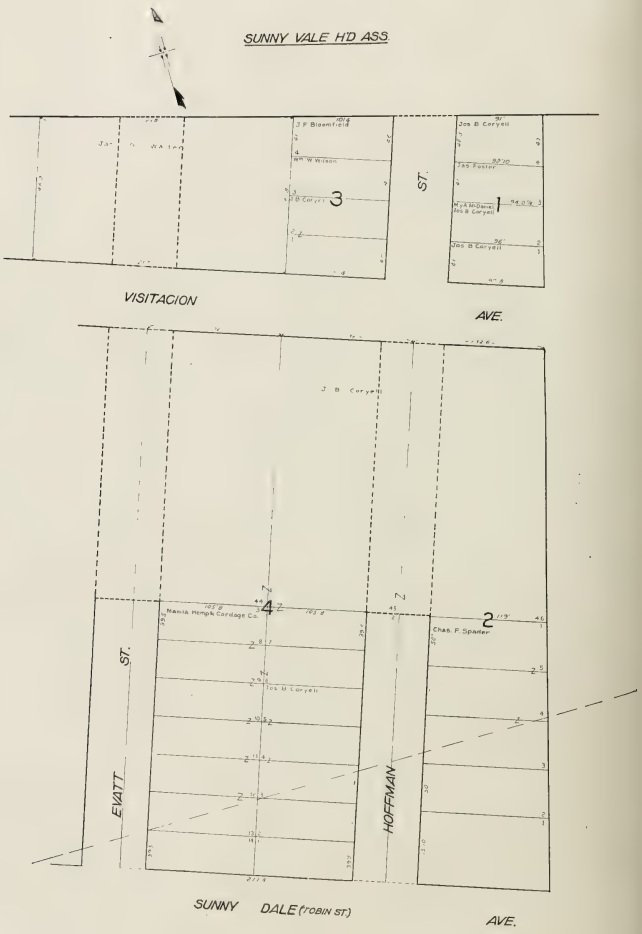
SUNNY VALE HO ASS
J. P. Bloomfield
Wm. W. Wilson
J. B. Coryell
3
ST.
Jos. B. Coryell
Jas. Foster
Mark McDonald
Jos. B. Coryell
1
VISITACION
AVE.
J. B. Coryell
Nevada Hemp & Cordage Co.
4
Jos. B. Coryell
Chas. F. Spalter
2
EVATT ST.
HOFFMAN
SUNNY DALE (ROBIN ST.)
AVE.

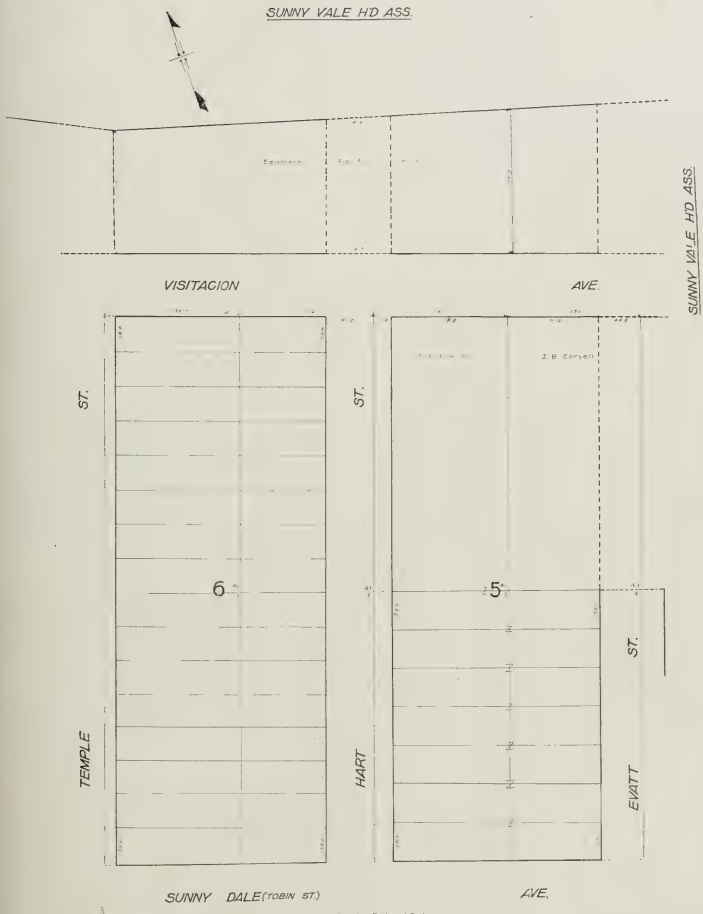
SUNNY VALE H'D ASS.
VISITACION
AVE.
SUNNY VALE H'D ASS.
ST.
ST.
J. B. Coryell
6
5
ST.
TEMPLE
HART
EVATT
SUNNY DALE (TOBIN ST.)
AVE.
Block No. 6 to "Southern Pacific Railroad Co."

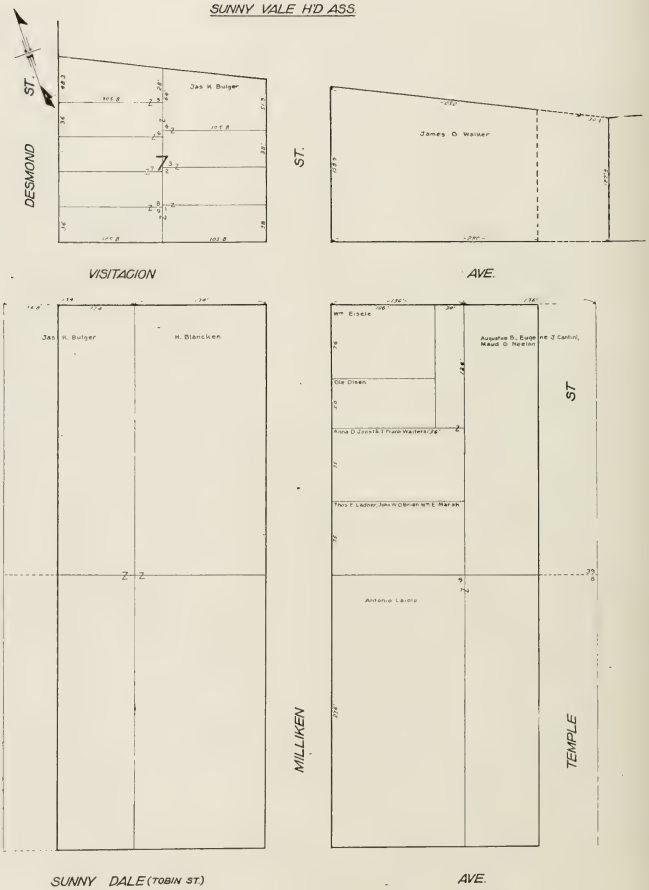
SUNNY VALE H'D ASS.
DESMOND ST.
Jas K. Bulger
7
VISITACION
ST.
James O. Walker
AVE.
Jas K. Bulger
H. Blanckken
SUNNY DALE (TOBIN ST.)
MILLIKEN
Wm Eisele
Augustus B. Eugene J. Cashin, Maud O. Neelin
Ole Olsen
Anna D. Jacobs & Frank Walters
Thos F. Ladner, John H. O'Brien & Wm E. Marsh
Antonio Laiolo
ST
TEMPLE
AVE.

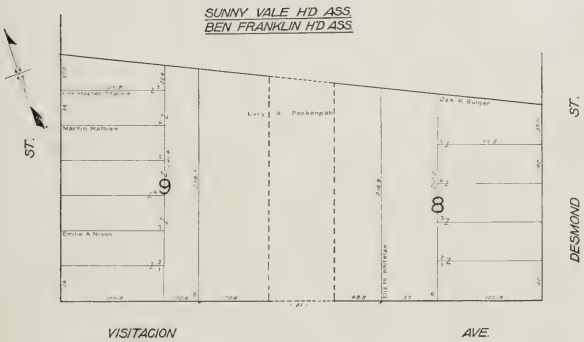
SUNNY VALE H'D ASS.
BEN FRANKLIN H'D ASS.
ST.
Martin Mathiesen
Larry A. Peckenpah
Jas. K. Bulger
9
8
Emilie A. Nixon
Eliza M. Whitelaw
DESMOND ST.
VISITACION AVE.

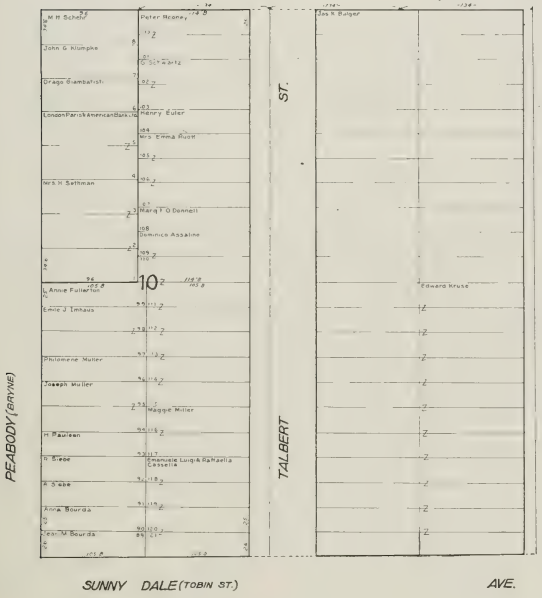
M. H. Schell
Peter Moore
Jas. K. Bulger
John G. Klumpke
Drago Giambalisti
London Paris & American Bank Ltd
Henry Euler
Mrs. Emma Ruoff
Mrs. H. Sethman
Marg't O'Donnell
Dominico Assaline
10
L. Annie Fullerton
Edward Kruse
Emile J. Imhaus
Philomene Muller
Joseph Muller
Maggie Muller
H. Paulsen
S. Siebe
Emanuele Luigi & Raffaella Cassella
A. Siebe
Anna Bourda
Geo. M. Bourda
PEABODY (ERVINE)
ST.
TALBERT
SUNNY DALE (TOBIN ST.)
AVE.

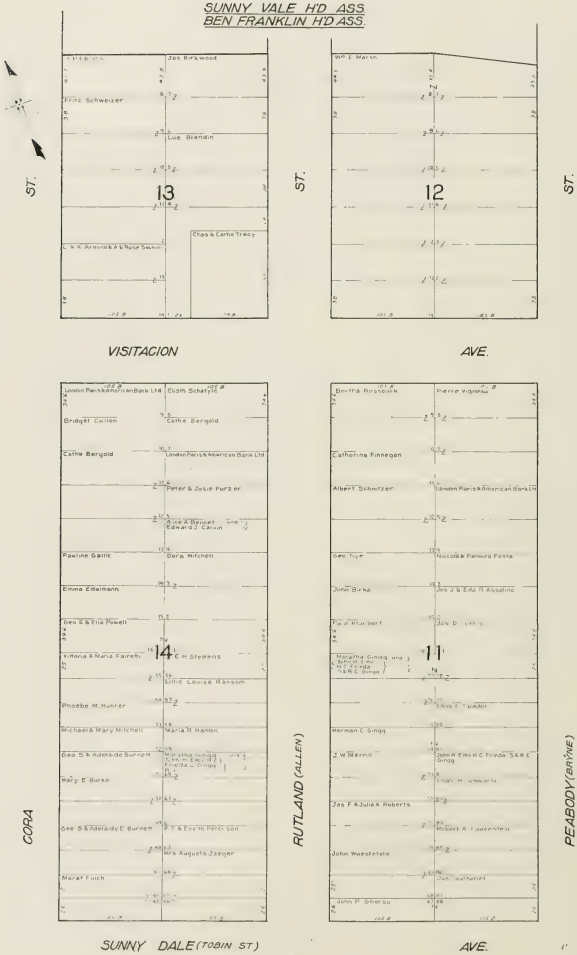
SUNNY VALE H'D ASS
BEN FRANKLIN H'D ASS.
Jas Kirkwood
Fritz Schweizer
Luc Blandin
13
Chas & Cathe Tracy
Wm E Marsh
12
ST.
ST.
ST.
VISITACION
AVE.
Elsth Schaffle
Bridget Cullen
Cathe Bergold
Cathe Bergold
Peter & Josie Furtzer
Pauline Gallic
Dora Mitchell
Emma Edelmann
Geo & Ella Powell
14
C H Stellens
Lillie Louise Ransom
Phoebe M Hunter
Maria R Hanson
Geo S & Adelaide E Burnett
Mrs Augusta Jaeger
Bertha Rossbach
Pierre Vignau
Catherine Finnegan
Albert Schnitzer
Geo Tye
John Burke
11
Herman C Singg
Jas F & Julia A Roberts
John Wuestefeld
CORA
RUTLAND (ALLEN)
PEABODY (BRYNE)
SUNNY DALE (TOBIN ST)
AVE.


SUNNY VALE H'D ASS.
BEN FRANFLIN H'D ASS.
ST.
17
ST.
16
ST.
VISITACION
AVE.
SCHWERIN
18
VASSALBORO (MC ALESTER)
15
CORA
SUNNY DALE (TOBIN ST.)
AVE.


SUNNY VALE H'D ASS.
LOEHR
ST.
AVE.
23
24
BRITTON
ST.
22
21
REY
ST.
19
20
VISITACION
SCHWERIN
ST.

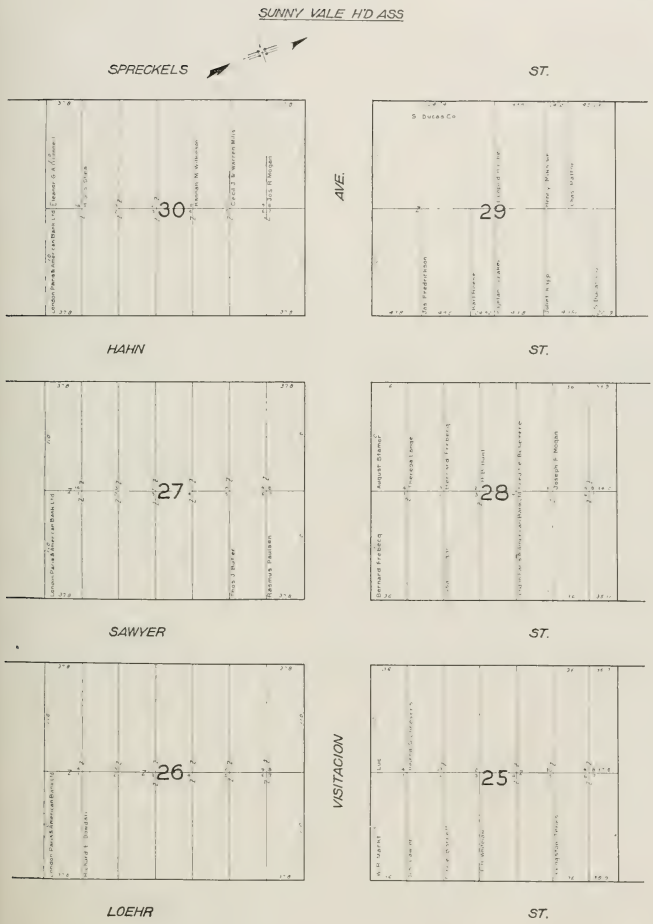
SUNNY VALE H'D ASS
SPRECKELS
ST.
AVE.
30
29
S. Dukes Co
HAHN
ST.
27
28
SAWYER
ST.
VISITACION
26
25
LOEHR
ST.


SUNNY VALE H'D ASS.
BIGELOW (GOETHE)
ST.
35
36
AVE.
WIELAND
ST.
34
33
GUNDLACH
ST.
31
32
VISITACION
SPRECKELS
ST.

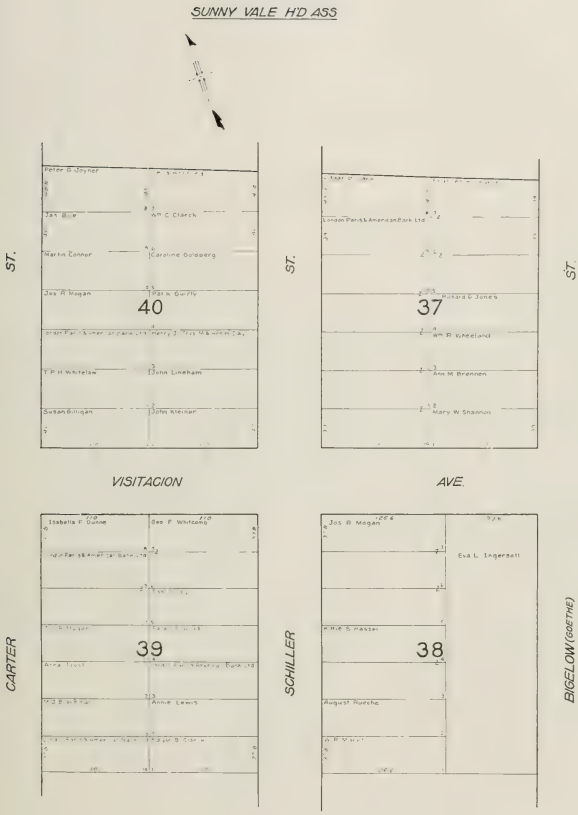
SUNNY VALE HD ASS
ST.
Peter B. Joyner
Jas Bell
Wm C. Clarck
Martin Conner
Caroline Goldberg
Jas R Mogan
Patk Gurfly
40
T P H Whitelaw
John Linehan
Susan Billigan
John Kleiner
VISITACION
AVE.
Isabella F. Dunne
Geo F. Whitcomb
39
Anna Trost
Annie Lewis
CARTER
SCHILLER
ST.
London Paris & American Bank Ltd
Richard C Jones
37
Wm R Wheeland
Ann M. Brennan
Mary W. Shannon
Jas R Mogan
Eva L. Ingersoll
38
August Rueche
BIGELOW (GOETHE)

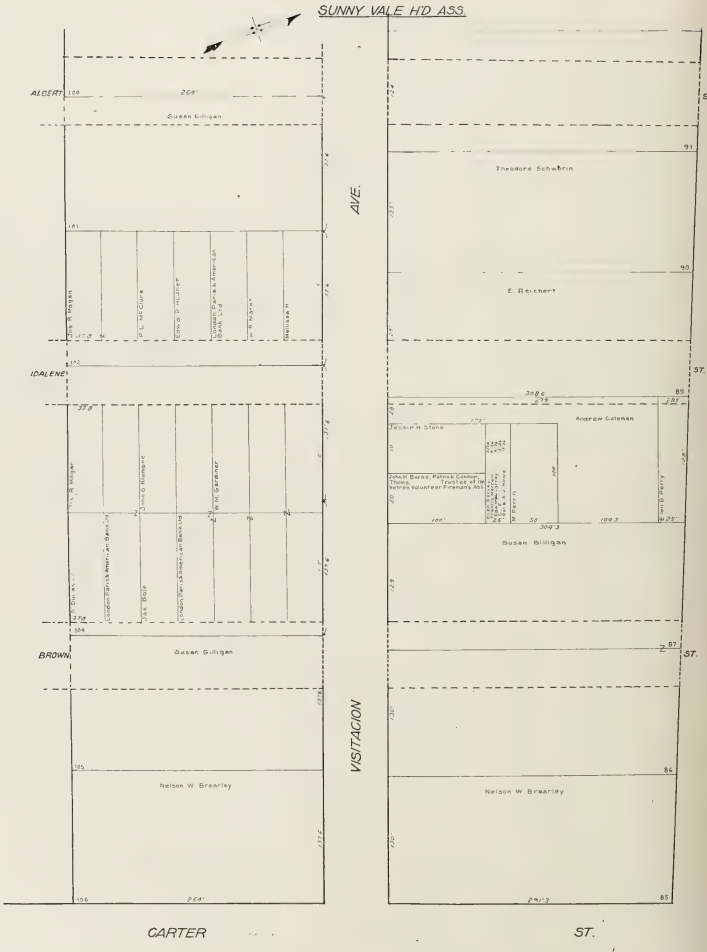
SUNNY VALE H'D ASS.
ALBERT
IDALENE
BROWN
Susan Gilligan
Nelson W. Brearley
AVE.
VISITACION
Theodore Schaefrin
E. Reichert
Andrew Coleman
Jessie H. Stone
John H. Barns, Patrick Connor Thomas, Trustees of the Retired Volunteer Firemen's Ass.
Susan Gilligan
Nelson W. Brearley
ST.
CARTER
ST.

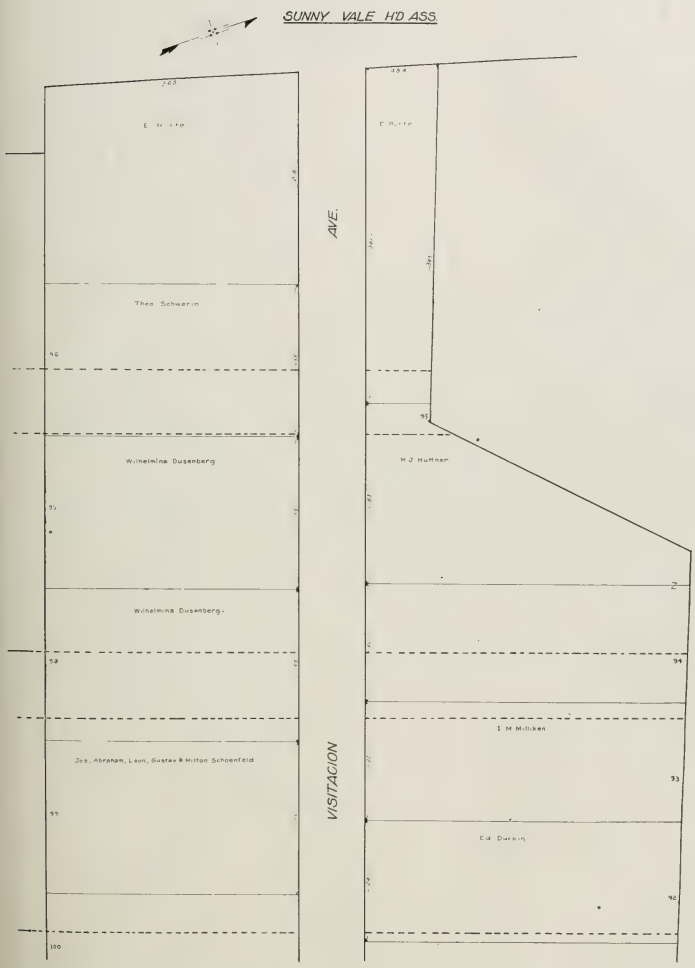
SUNNY VALE HD ASS.
AVE.
VISITACION
Theo Schwerin
Wilhelmina Dusenberg
Wilhelmina Dusenberg.
Jos. Abraham, Leon, Gustav & Milton Schoenfeld
H J Huffner
I M Milliken
Ed Durkin

SECTION 4

MAP Nº2 of TIDE LANDS

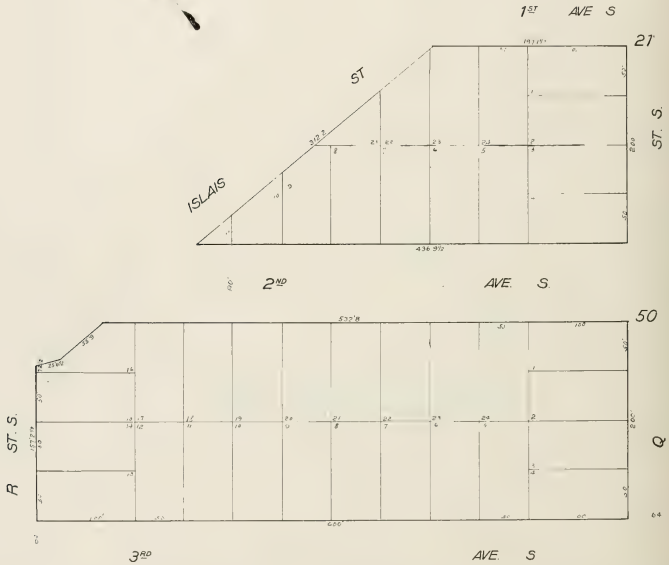

Block 21 Mrs H T Bickell
" 30 Paul F & John H Kingston
" 31 John Shirley

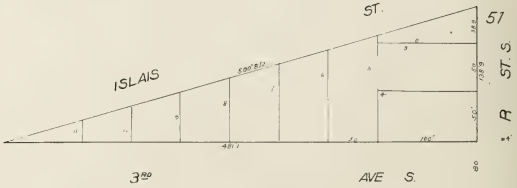

MAP No 2 of TIDE LANDS

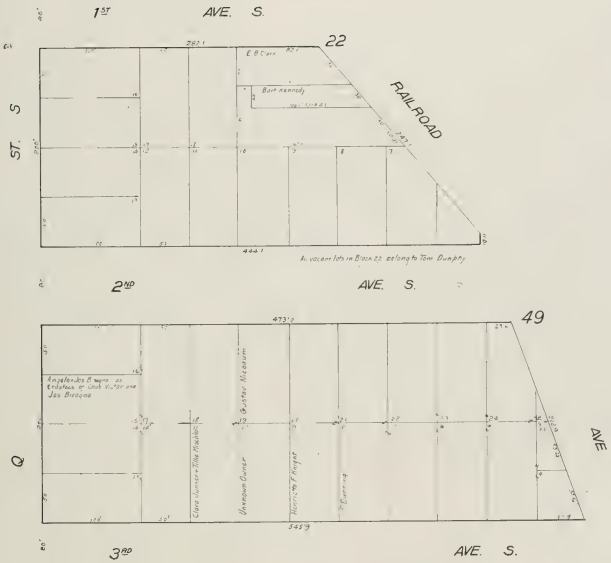

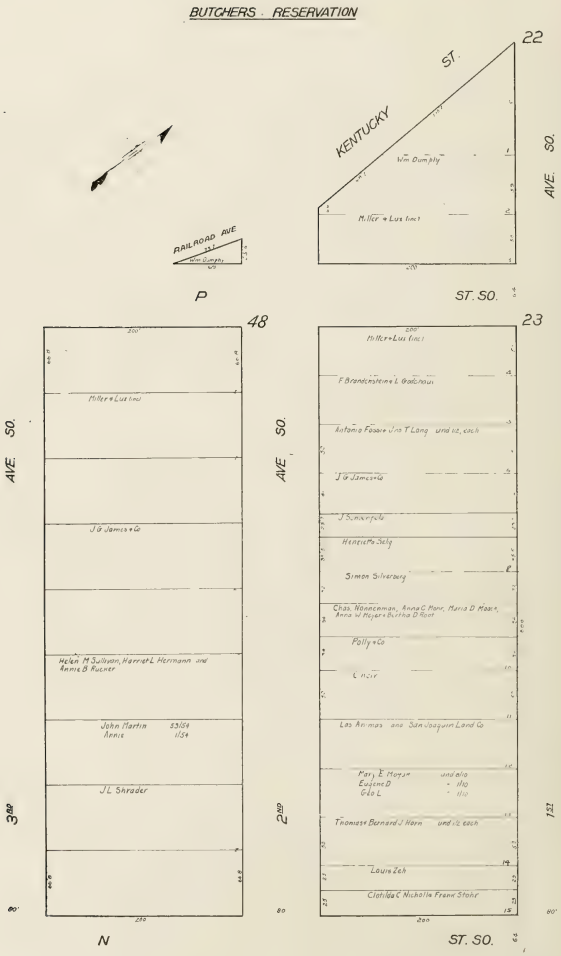
BUTCHERS · RESERVATION
22
ST.
KENTUCKY
Wm Dumphy
Miller & Lux Inc
AVE. SO.
RAILROAD AVE
Wm Dumphy
P
ST. SO.
48
AVE. SO.
Miller & Lux Inc
J G James & Co
Helen M Sullivan, Harriet L Hermann and Annie B Rucker
John Martin 53/64
Annie 1/64
J L Shrader
3RD
N
23
Miller & Lux Inc
F Brandenstein & L Gradinovi
Antonio Fabbe & Jno T Lang undiz each
J G James & Co
J Schneyfelt
Henrietta Selig
Simon Silverberg
Chas Nonneman, Anna C Hanr, Maria D Hook, Anna W Meyer & Bertha D Root
Polly & Co
Lenzer
Las Animas and San Joaquin Land Co
Mary E Morse undalio
Eugene D - 1/10
Geo L - 1/10
Thomas & Bernard J Horn undiz each
Louis Zeh
Clotilda C Nicholle Frank Stohr
2ND
1ST
ST. SO.

BUTCHERS RESERVATION



BUTCHERS RESERVATION

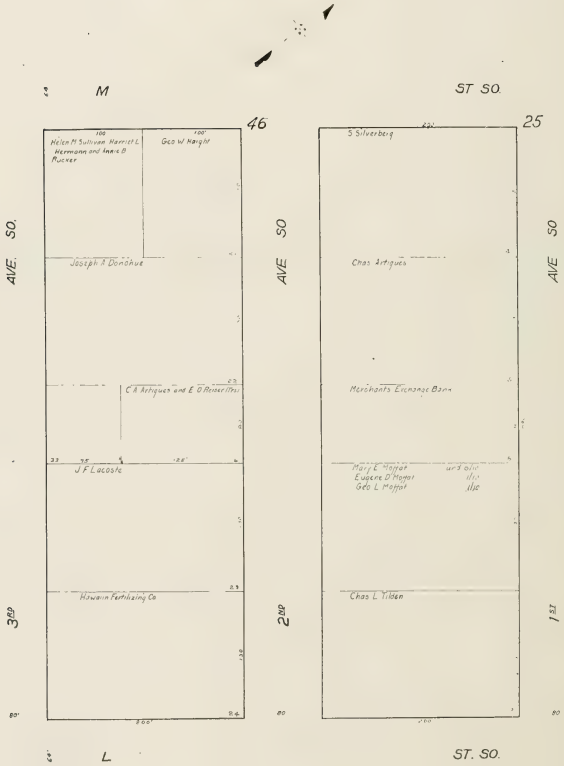

BUTCHERS RESERVATION

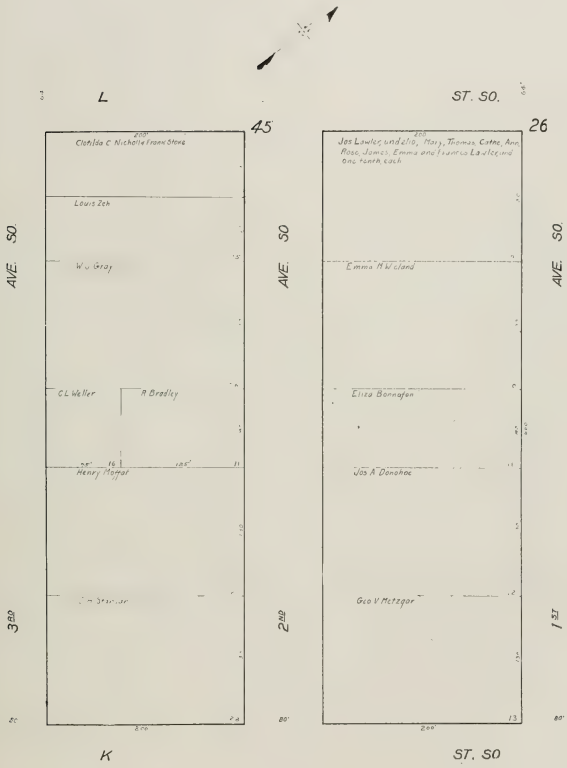

BUTCHERS RESERVATION

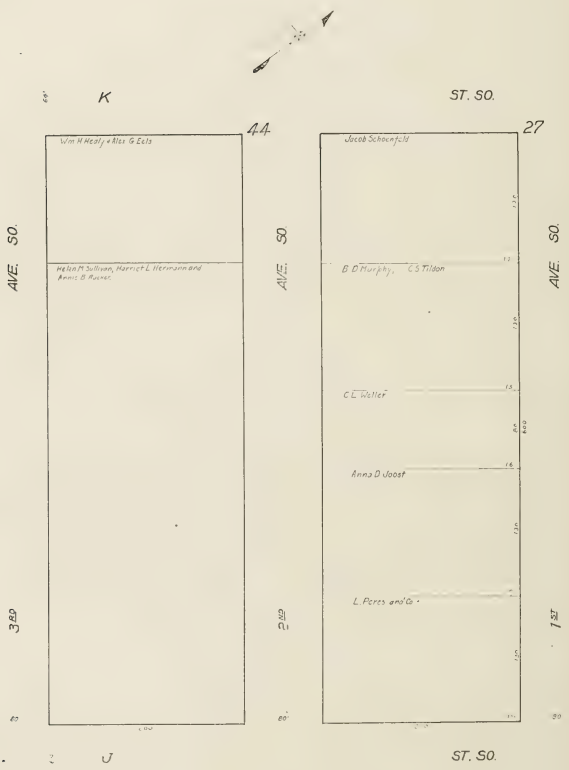


BUTCHERS' RESERVATION
MAP No 4 of TIDE LANDS
1ST AVE S
28
Henry Moffat
Jean Marks
ST S
2ND AVE S
43
Henry Moffat
Hiram Sullivan Harriet Harrison
Jno Arr C B Pucher
J C Cousins
J
3RD AVE S
2ND AVE S
42
ST S
I
3RD AVE S

MAP No 4 of TIDE LANDS

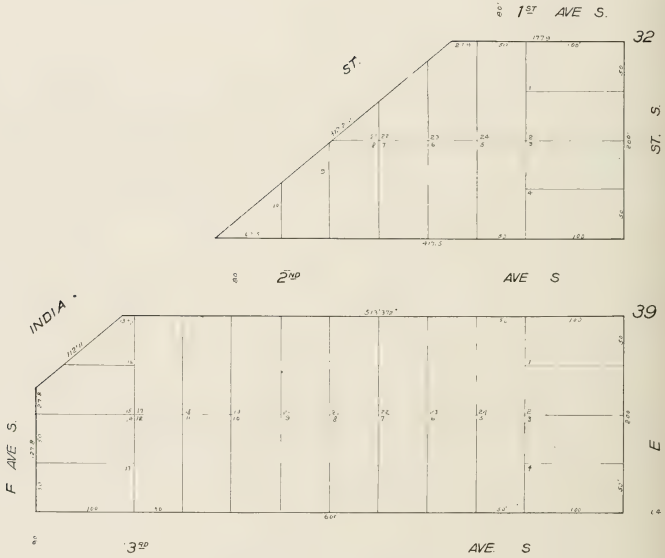

Block 32 Gustav Niebaum
" 39 Robert Ellis

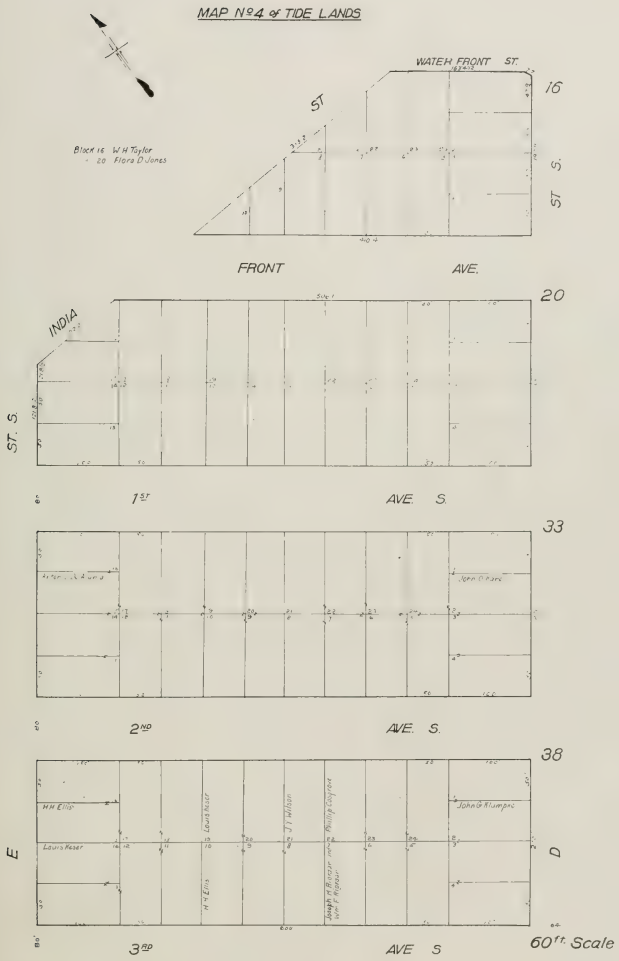
MAP No 4 of TIDE LANDS
WATER FRONT ST.
16
ST
Block 16 W H Taylor
20 Flora D Jones
ST S.
ST
FRONT
AVE.
20
INDIA
ST. S.
1ST
AVE S.
33
2ND
AVE. S.
38
H H Ellis
Louis Kaser
S. Louis Kaser
J J Wilson
John G Klumpke
E
D
3RD
AVE S
60ft. Scale


MAP No 4 of TIDE LANDS
WATER FRONT
ST
12
ST. S
FRONT AVE.
19
ST. S
1ST AVE. S
34
2ND AVE S
37
D
3RD AVE. S
60ft Scale
Block 37 - Antonio De Ajuria

MAP No 4 of TIDE LANDS

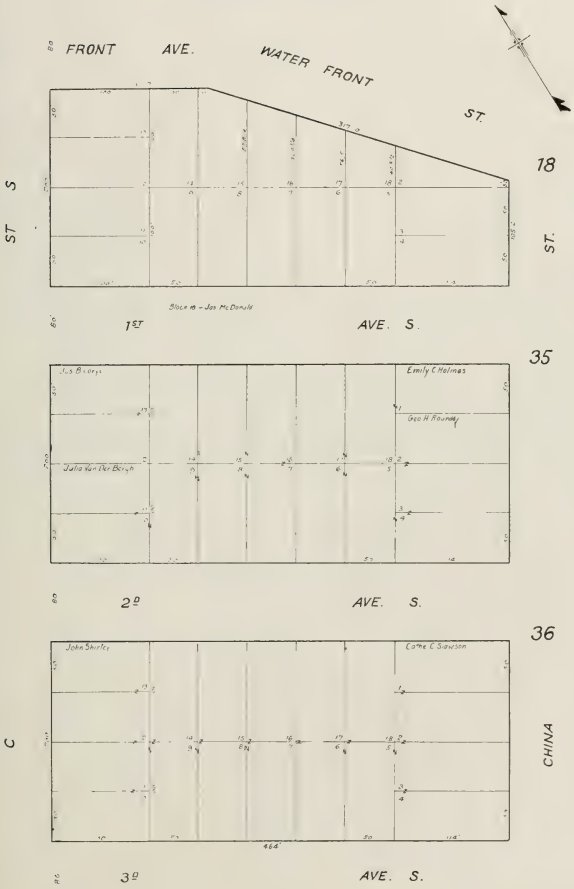

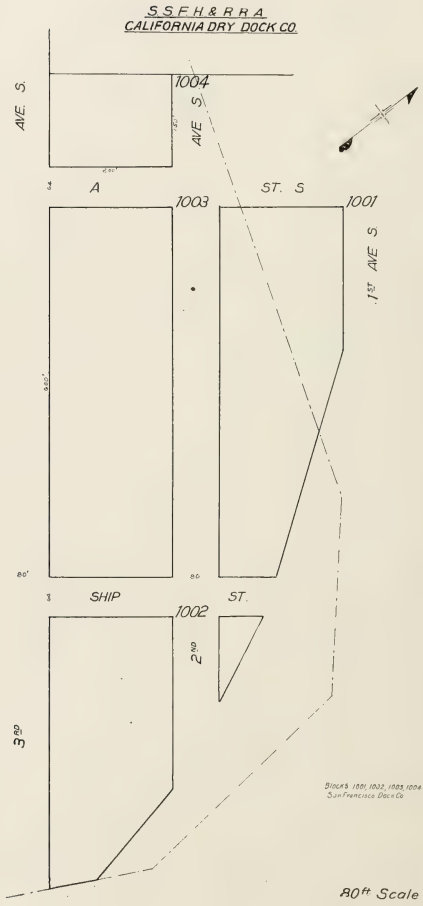
S.S.F.H.&R.R.A.
CALIFORNIA DRY DOCK CO.
AVE. S.
1004
AVE S.
A
ST. S
1003
1001
1ST AVE S
SHIP
ST.
1002
2ND
3RD
Blocks 1001, 1002, 1003, 1004
San Francisco Dock Co
80ft Scale

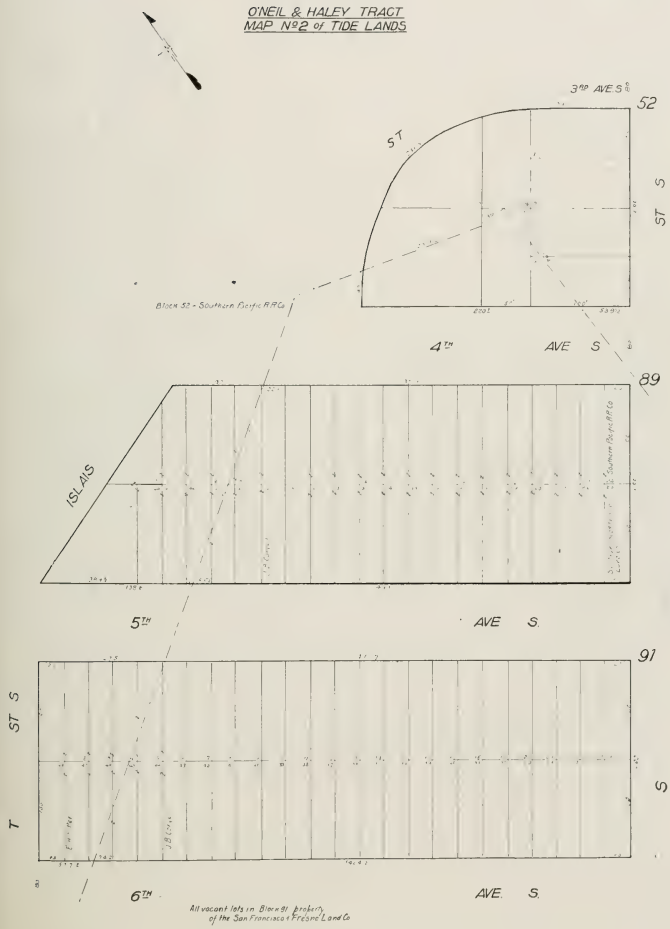
O'NEIL & HALEY TRACT
MAP No 2 of TIDE LANDS
3RD AVE S
52
5T
ST S
Block 52 - Southern Pacific R.R. Co
4TH AVE S
89
ISLAIS
Southern Pacific R.R. Co
5TH AVE S.
91
ST S
T
S
6TH AVE S.
All vacant lots in Block 81 property of the San Francisco & Fresno Land Co

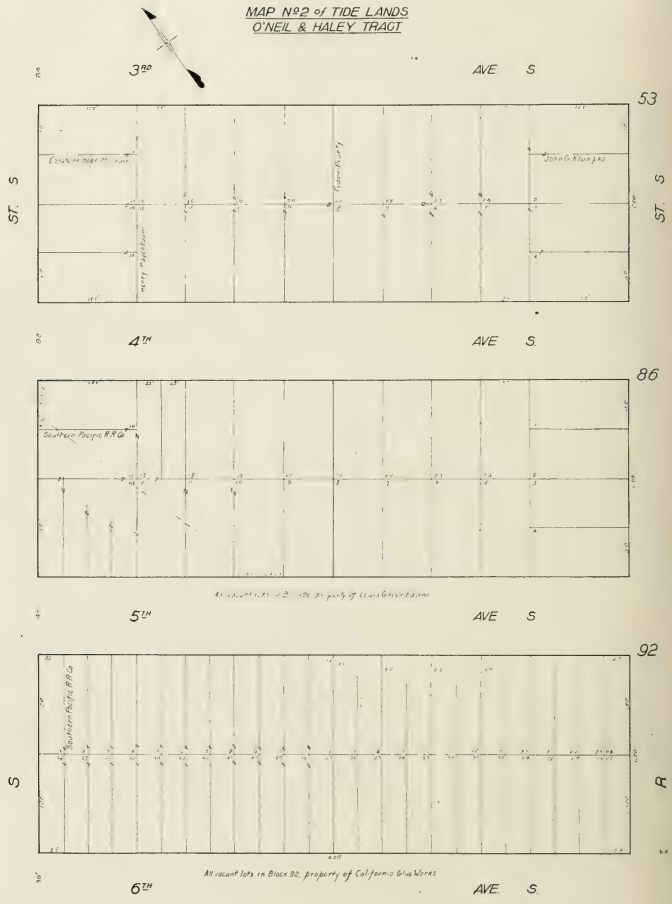
MAP No.2 of TIDE LANDS
O'NEIL & HALEY TRACT
3RD AVE. S
53
ST. S
ST. S
John G. Klump
4TH AVE. S.
86
Southern Pacific R.R.Co
5TH AVE S
92
Southern Pacific R.R.Co
S
R
All vacant lots in Block 92, property of California Glue Works
6TH AVE. S.

MAP No. 2 of TIDE LANDS
O'NEIL & HALEY TRACT

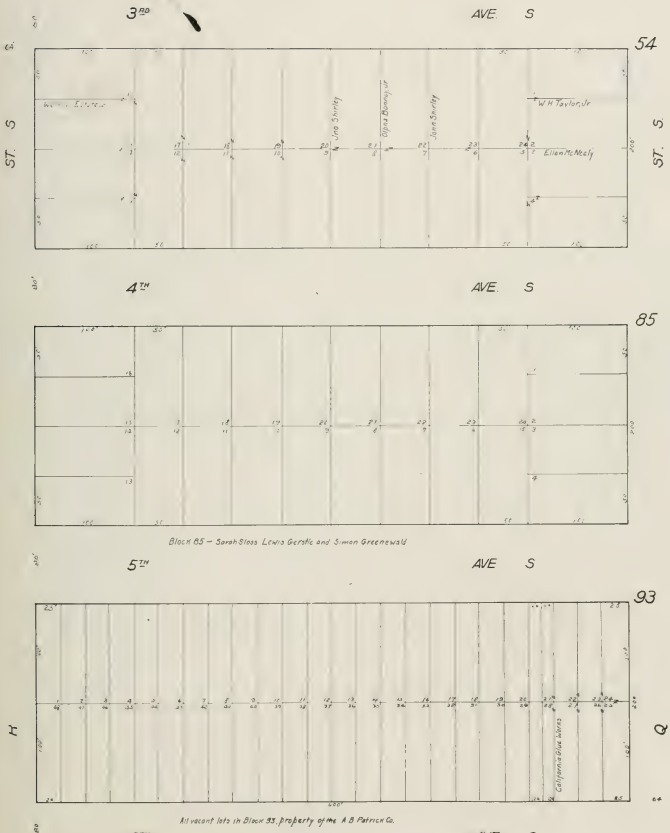


MAP No 2 of TIDE LANDS
O'NEIL & HALEY TRACT
3RD AVE. S.
4TH AVE. S.
5TH AVE. S.
6TH AVE. S.
ST. S.
RAILROAD AVE.
55
84
94
Q
P
Richard Flaherty
Jas R Hogan
Jas S & Ed W Hosmer
Anna Hoyt
Charlotte Clark
Grace Lansing
J B Rosenstein
William O'Brien
Susan D Sanderson
Block 94 - Legallet-Hellwig Tanning Co

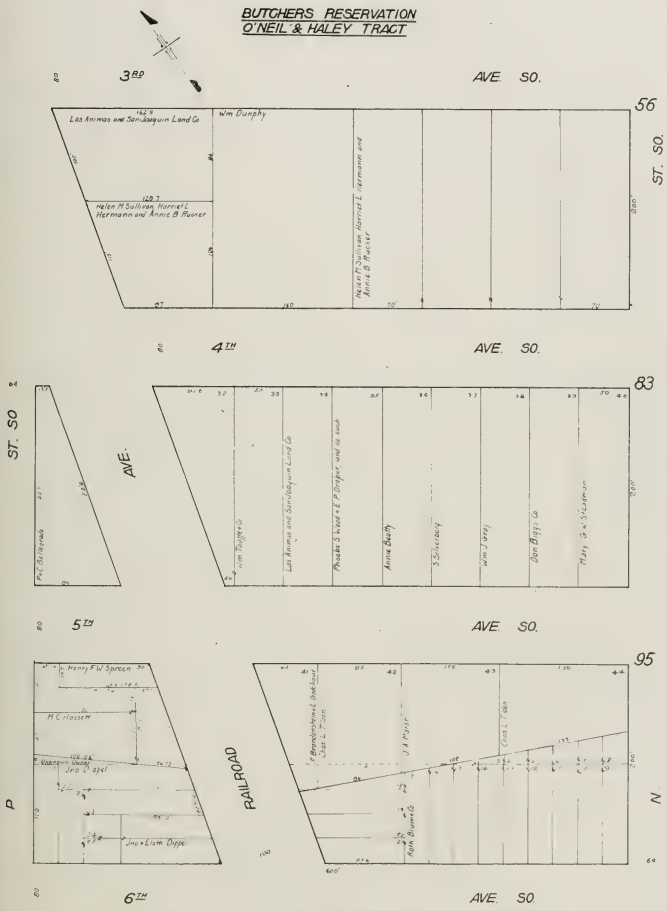
BUTCHERS RESERVATION
O'NEIL & HALEY TRACT
3RD
AVE. SO.
56
ST. SO.
Las Animas and San Joaquin Land Co
Wm Dunphy
Helen M Sullivan, Harriet L Hermann and Annie B Rucker
4TH
AVE. SO.
83
ST. SO
AVE.
Pat. Bellerwals
Wm Tuyre Co
Las Animas and San Joaquin Land Co
Phoebe J Hearst & P Draper and 16 others
Annie Beatty
S Silverly
Wm J Gray
Don Biggs Co
Mary G & S Stephens
5TH
AVE. SO.
95
Henry F W Spreen
H C Hassem
Jno L Opel
Jno & Liam Dippe
RAILROAD
Chas L Tilden
J A Pozzi
Rob Blum Co
P
N
6TH
AVE. SO.

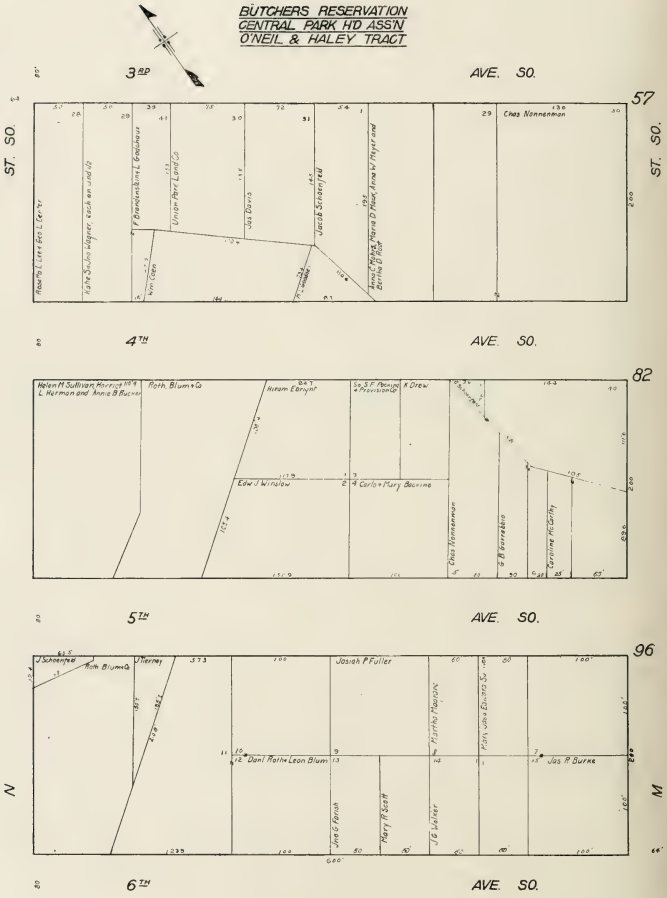
BUTCHERS RESERVATION
CENTRAL PARK HD ASS'N
O'NEIL & HALEY TRACT
3RD AVE. SO.
4TH AVE. SO.
5TH AVE. SO.
6TH AVE. SO.
ST. SO.
57
82
96
Chas Nonnenman
Jas Davis
Jacob Schonfeld
Union Park Land Co
Hiram Ebright
Edw J Winslow
Carlo & Mary Bocchino
Josiah P Fuller
Jas P Burke
Jno C Parish
Mary R Scott
J G Walker


BUTCHERS RESERVATION
CENTRAL PARK H'D ASS'N
3RD AVE. SO.
58
ST. SO.
Chas Nonnenman
C A Artiques + E O Reuser (trs)
Hawaiin Fertilizer Co
4TH AVE. SO.
81
Wm Helling
Wm Bass
Wilfred E Goodrich
S Bucsko
All vacant lots in Block 81, property of
C A Artiques + Edwin O Reuser Trustees
5TH AVE. SO.
97
Chas Nonnenman
Jean P Carrie
Geo E Metzger
Julius Schrenk
Jas Phillman
F Larroche
Bridget Riordan
Emma Langeman
Fred Conly
Ann McCarthy
Trustee + M Eyk
6TH AVE. SO.


BUTCHERS RESERVATION
CENTRAL PARK H'D ASS'N
3RD AVE. SO.
59
ST. SO.
Thos & Bernard Horn, und 1/2
Wm Dunphy
C.L. Waller
Jno E Miller
Bianchi & Hudson
Vincent Larrea
Ed Flaherty
4TH AVE. SO.
80
Las Animas & San Joaquin Land Co
California Tallow Works
Mildred L. Goodsell
H.L. O. Grease Co
5TH AVE. SO.
98
Chas H Olsen
Robt & Rebecca Alexander
Bridget Riordan
Miller & Lux (Inc)
L
K
6TH AVE. SO.

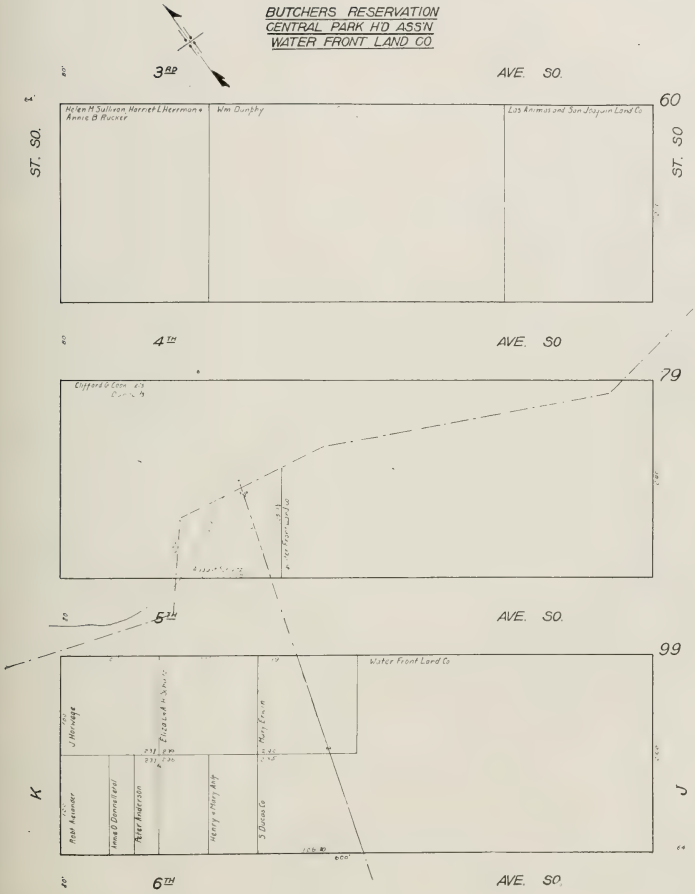
BUTCHERS RESERVATION
CENTRAL PARK H'D ASS'N
WATER FRONT LAND CO.
3RD
AVE. SO.
60
ST. SO.
Helen M. Sullivan, Harriet L. Herrman & Annie B. Mucker
Wm Murphy
Los Animas and San Joaquin Land Co.
4TH
AVE. SO
79
Clifford G. Cox
5TH
AVE. SO.
99
Water Front Land Co.
J. Heringer
Ralph Kessner
Wm B. Donnellan
Peter Anderson
Henry & Mary Alp
S. Davis Co.
K
J
6TH
AVE. SO.


BUTCHERS RESERVATION
WATER FRONT LAND CO.
3RD
AVE. SO.
61
ST. SO.
ST. SO.
Helen M. Sullivan, Harriet L. Hermann & wife Anna B. Ruef
J.G. James Co.
Water Front Land Co.
4TH
AVE. SO.
78
Block 78 + 80 — Water Front Land Co.
5TH
AVE. SO.
100
J
I
6TH
AVE. SO.

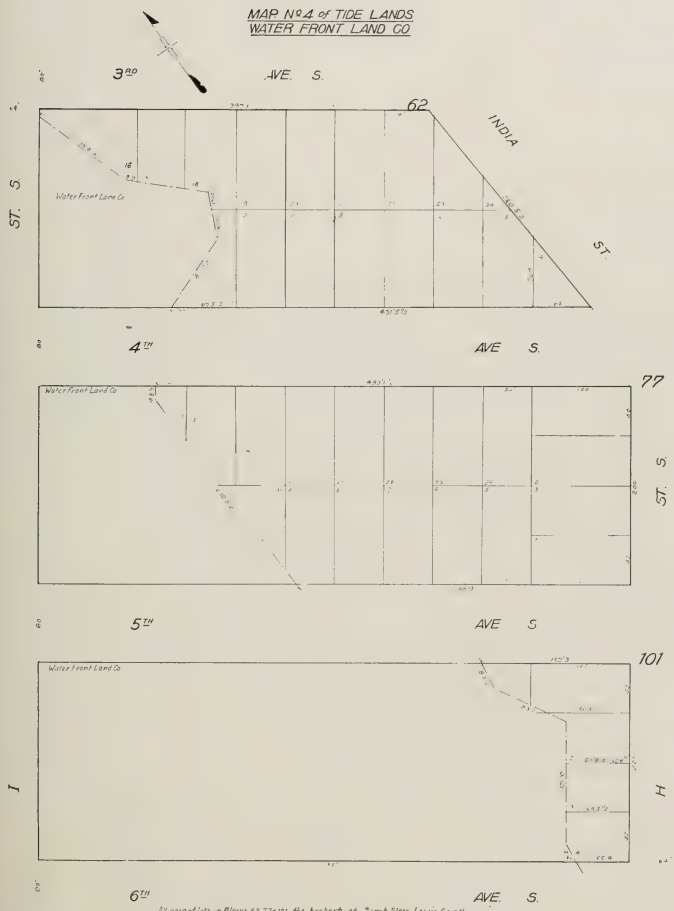

All vacant lots in Blocks 62, 77 & 101 the property of Sarah Stess, Lewis Gerstle and Louisa Greenwalt, and 1/5 each

MAP Nº4 of TIDE LANDS



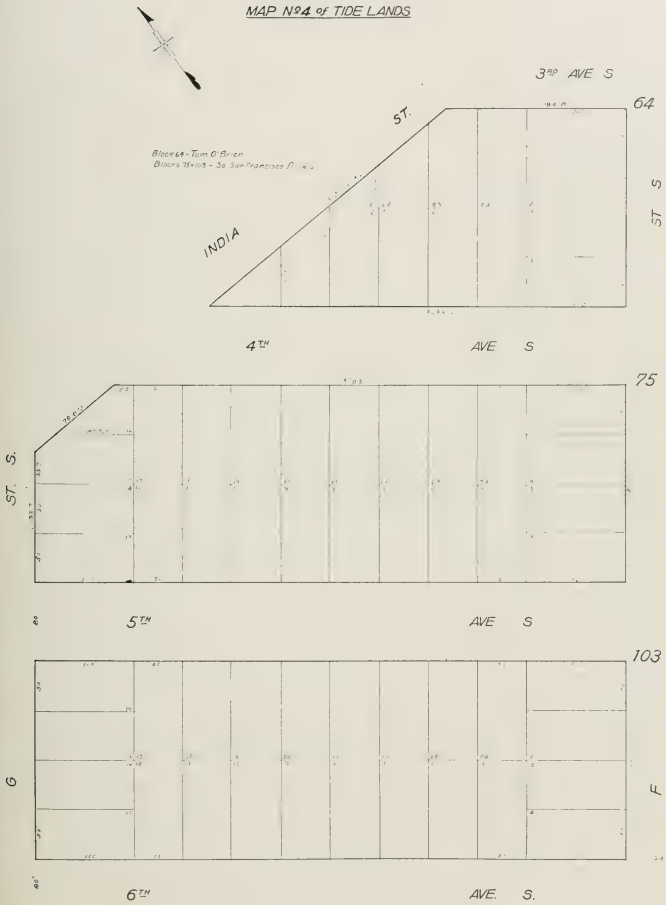
MAP No 4 of TIDE LANDS
3RD AVE S
64
5T.
INDIA
ST S
4TH AVE S
75
ST. S.
5TH AVE S
103
G
F
6TH AVE. S.

MAP No 4 of TIDE LANDS
S.S.F.H.&R.R.A

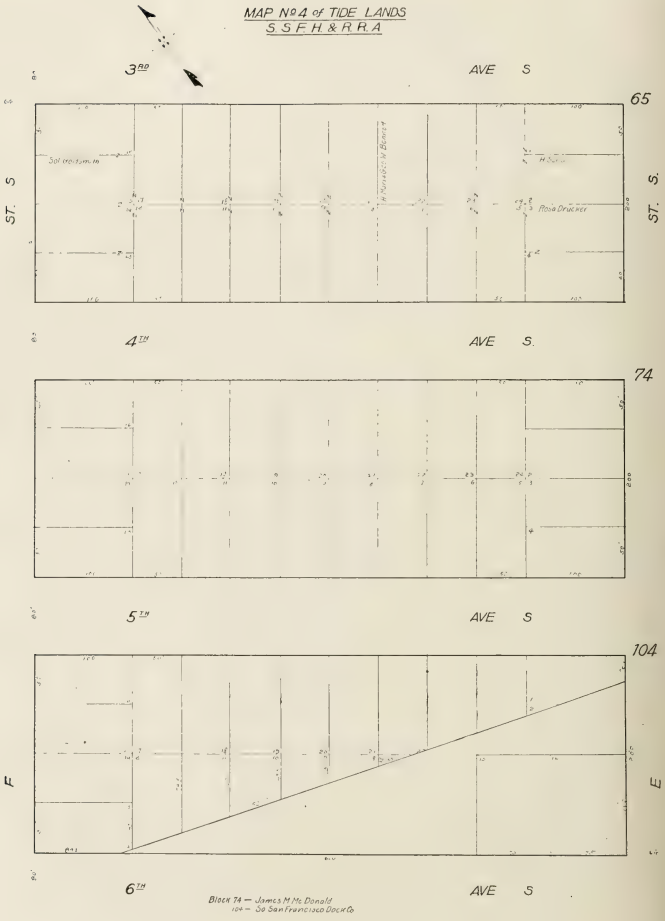

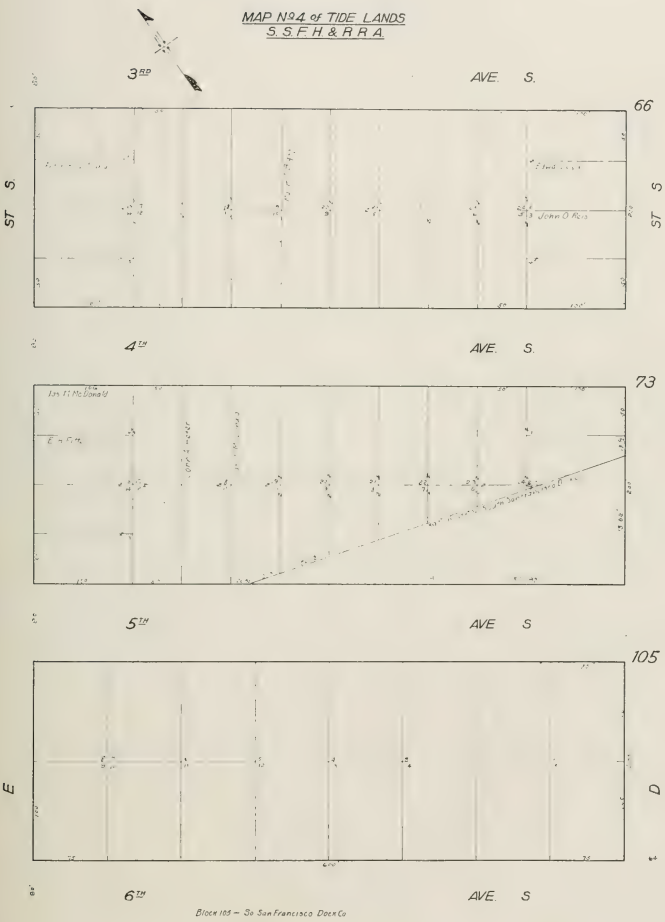
MAP No 4 of TIDE LANDS
S.S.F.H.&R.R.A.
3RD AVE. S.
66
ST S.
ST S
John O. Rios
4TH AVE. S.
73
Jas. T. McDonald
5TH AVE S
105
E
D
6TH AVE. S
Block 105 — So San Francisco Dock Co

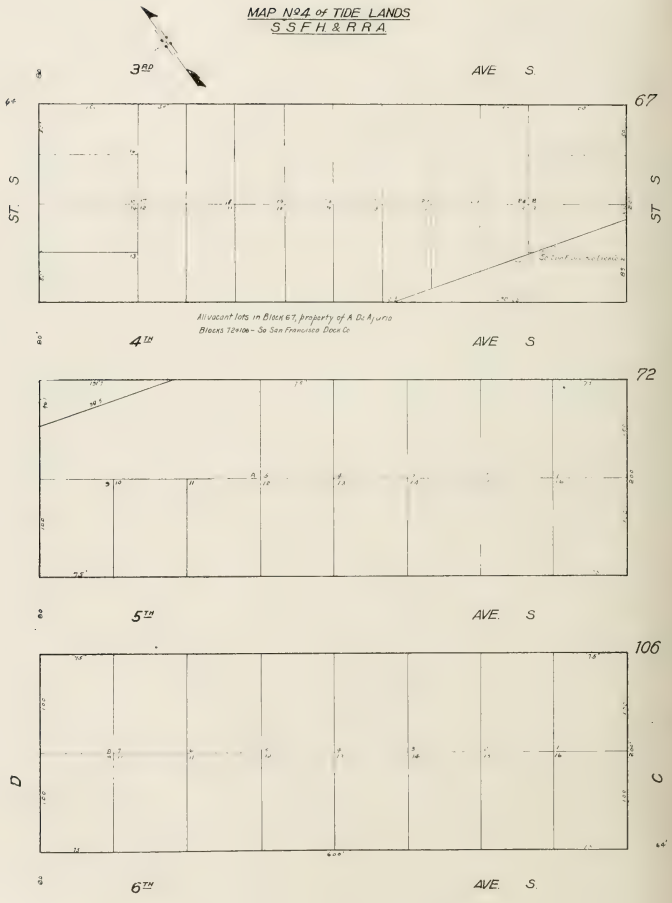
MAP No 4 of TIDE LANDS
S.S.F.H. & R.R.A.
3RD AVE S.
67
ST. S
ST S
All vacant lots in Block 67, property of A. De Ajuria
Blocks 72 & 106 – So San Francisco Dock Co
4TH AVE S.
72
5TH AVE. S.
106
D
C
6TH AVE. S.

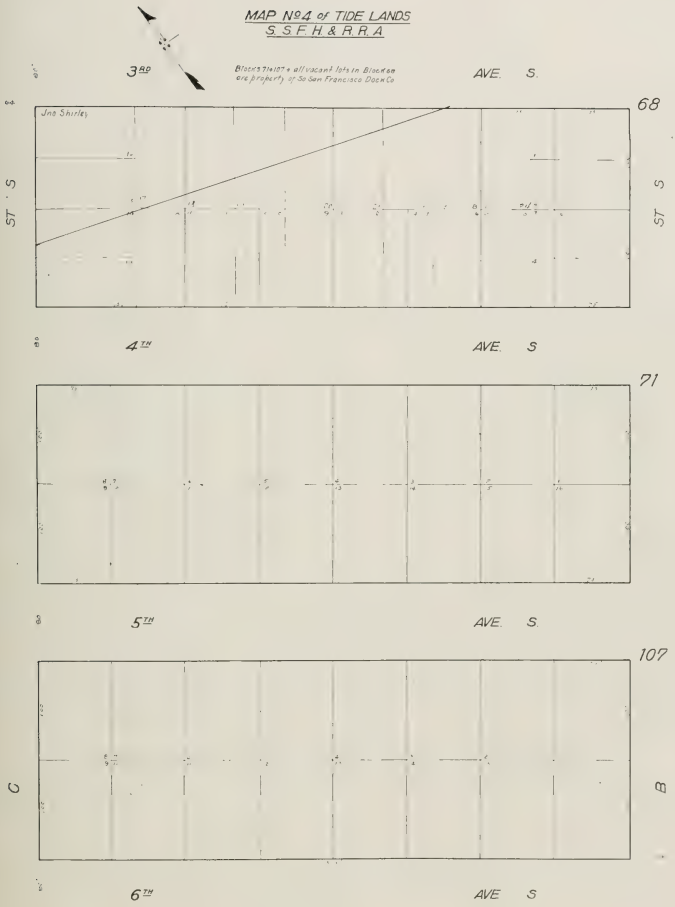
MAP No 4 of TIDE LANDS
S. S. F. H. & R. R. A.
Blocks 71 & 107 + all vacant lots in Block 68 are property of So San Francisco Dock Co
3RD
AVE. S.
68
Jno Shirley
ST S
ST S
4TH
AVE. S
71
5TH
AVE. S.
107
C
B
6TH
AVE S


DRY DOCK TRACT
S. S. F. H. & R. R. A.
MAP No. 4 of TIDE LANDS
3RD AVE. S.
1005
ST. S
San Francisco Dock Co
4TH AVE. S.
70
Mary F. Richards
Frank Hogan
Mattie & Jennette Harris
5TH AVE. S.
108
Wm C Parsons
G V Toulouse
Mercantile Trust Co
Wm Frank
Mary F. Noon
F O Johanson
Bertha Hermann
Sam'l Sanders
Angus McLeod
D Lucs
B
A
6TH AVE. S.


DRY DOCK TRACT
S.S.F.H.&R.R.A.
3RD
AVE. S
Blocks 69-1006 - San Francisco Dock Co
Block 108 - So. San Francisco Dock Co
1006
ST. S
ST.
4TH
AVE. S.
69
5TH
AVE. S
109
A
SHIP
6TH
AVE. S

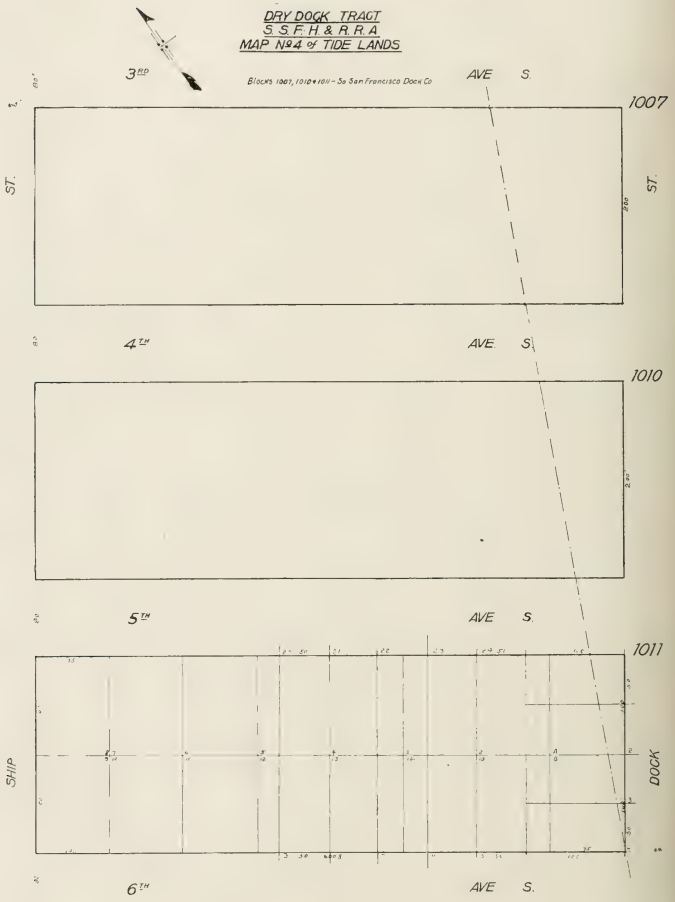
DRY DOCK TRACT
S. S. F. H. & R. R. A.
MAP No 4 of TIDE LANDS
Blocks 1007, 1010 & 1011 – So San Francisco Dock Co
3RD
AVE S.
1007
ST.
ST.
4TH
AVE S.
1010
5TH
AVE S.
1011
SHIP
DOCK
6TH
AVE S.

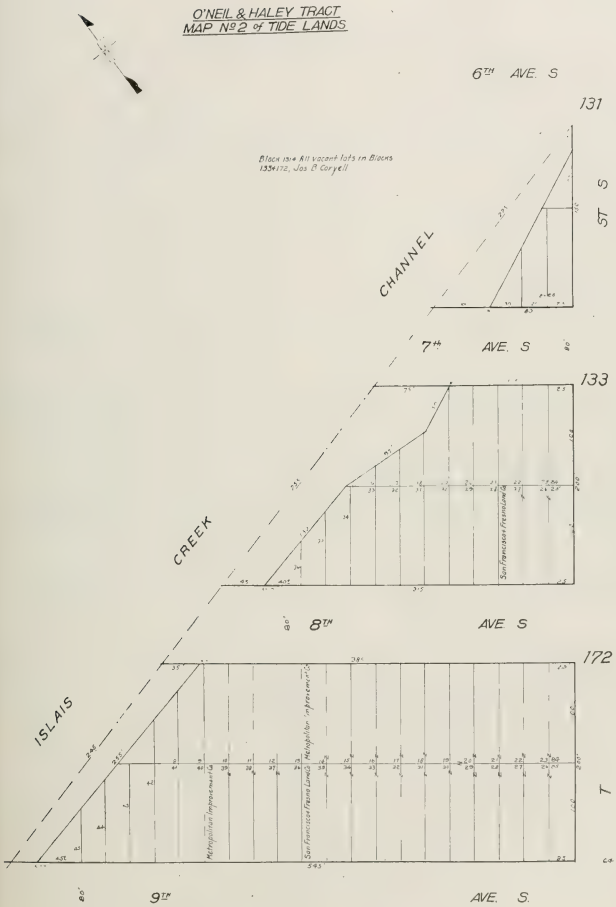
O'NEIL & HALEY TRACT
MAP No 2 of TIDE LANDS
6TH AVE. S
131
Block 131 All vacant lots in Blocks 132 & 172, Jas B Coryell
CHANNEL
5TH S
7th AVE. S
133
CREEK
San Francisco Fresh Lake
8TH AVE S
172
ISLAIS
Metropolitan Improvement
San Francisco Fresh Lake
Metropolitan Improvement
T
9TH AVE. S.


O'NEIL & HALEY TRACT
6TH AVE. S.
130
ST. S.
Jas Farrell
H. E. Thomson
John Rosenau
7TH AVE. S.
Block 134 – S H Lachman Estate Co
" 171 – Sharon " "
134
8TH AVE. S.
171
T
S
9TH AVE. S.


O'NEIL & HALEY TRACT
6TH AVE S.
129
ST. S
ST. S
California Glass Works
7TH AVE. S.
135
8TH AVE. S.
170
S
R
9TH AVE. S.
Blocks 135+170 + all vacant lots in
Block 129 – The Southern Pacific R.R.Co.

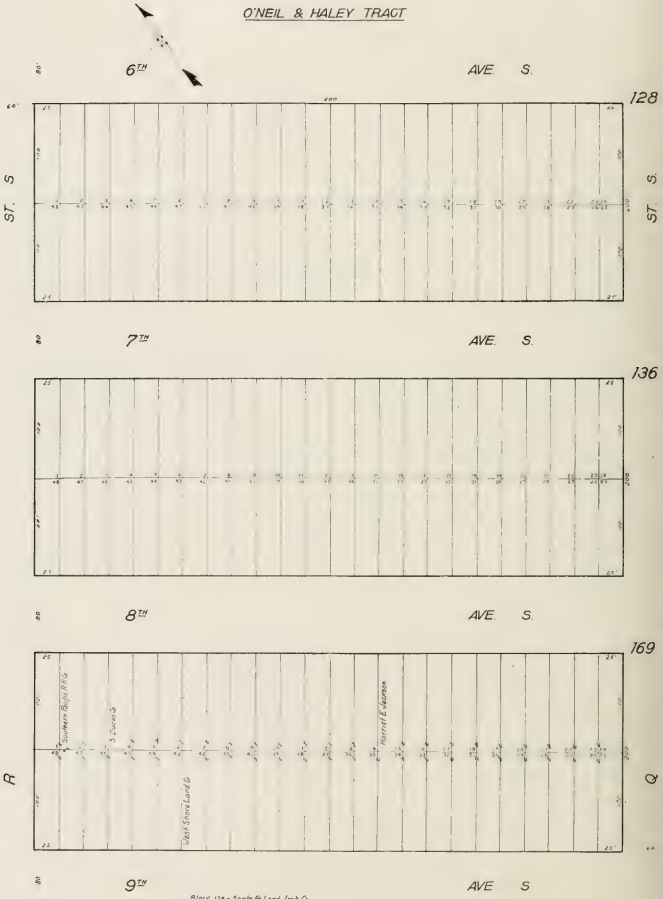
O'NEIL & HALEY TRACT
6TH AVE. S.
128
ST. S
7TH AVE. S.
136
8TH AVE. S.
169
R
Q
Southern Pacific R.R. Co.
J. Lucas
West Shore Land Co.
Harriet E. Jackson
9TH AVE S
Block 128 - Sante Fe Land Imp Co
Block 136 - do do do & Southern Pacific R.R. Co. und 1/2 each


O'NEIL & HALEY TRACT
6TH AVE S
127
ST. S
ST S
7TH AVE S
137
8TH AVE S.
168
Q
P
9TH AVE. S.
Blocks 127, 137 + 168 — The Santa Fe Land Imp + the Southern Pacific R.R. Companies, Each an undiv

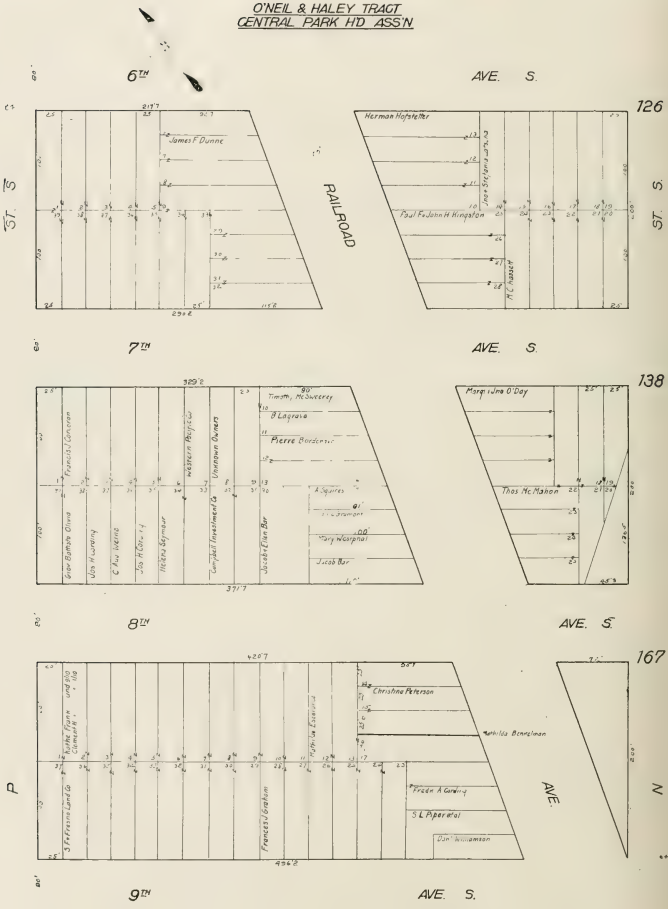
O'NEIL & HALEY TRACT
CENTRAL PARK HD ASS'N
6TH
AVE. S.
126
ST. S
James F. Dunne
RAILROAD
Herman Hofstetter
Paul Fe John H. Kingston
7TH
AVE. S.
138
Timothy McSweeney
B. Lagrave
Pierre Bordenave
Francis Corcoran
Western Pacific
Jacob Bar
Margt. Jno. O'Day
Thos. McMahon
8TH
AVE. S.
167
Christine Peterson
Mathilda Benzelman
Freeda A. Gerling
S. L. Piperewal
Dan'l Williamson
Francis Graham
AVE.
N
9TH
AVE. S.

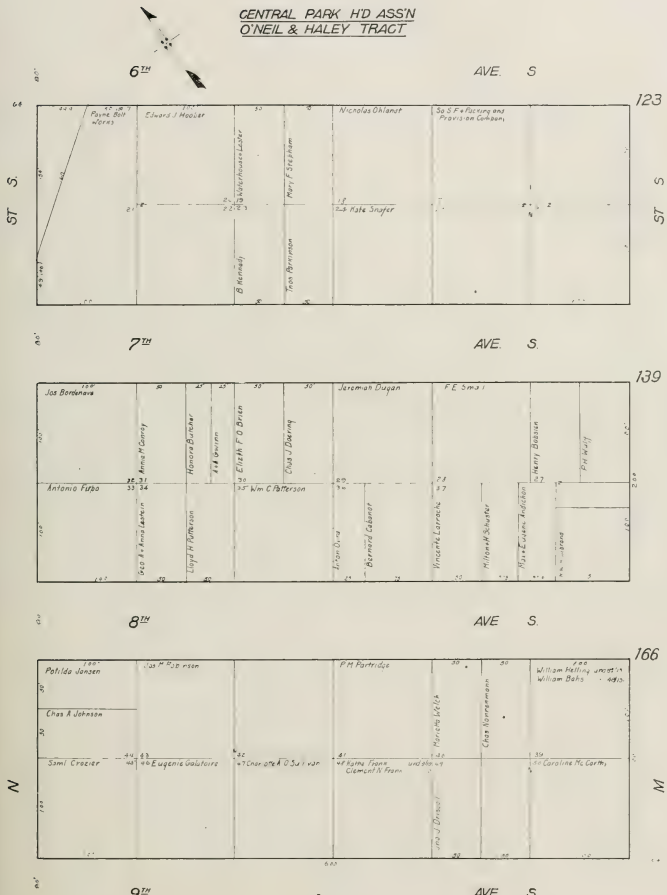
CENTRAL PARK H'D ASS'N
O'NEIL & HALEY TRACT
6TH AVE. S
123
Payne Bolt
Edward J Hooker
Nicholas Ohlandt
S.S.F. Packing and Provision Company
Mary F Stephens
Thos Parrington
B Kennedy
Kate Snafer
ST S
7TH AVE. S
139
Jos Bordenave
Anna McCarey
Hannah Bonner
Elizh F O Brien
Chas J Doring
Jeremiah Dugan
F.E. Smith
Henry Dobson
Pat Wolf
Antonio Fuso
Wm C Patterson
Lloyd H Patterson
Bernard Coburst
Vincent Lavrack
Hilton H Shuster
8TH AVE. S
166
Matilda Jensen
Chas M Robinson
P.M. Partridge
William Hallinan
William Bahs
Chas R Johnson
Saml Crozier
Eugenie Galstaire
Charlotte A D Sulivan
Hattie Welch
Chas Bonnemann
Caroline McCarthy
N
M
9TH AVE. S


CENTRAL PARK H'D ASS'N
6TH AVE S
122
ST. S
Chas Nonnemann
S Dusalle
Jno London
Peter Hiorst
Chas Johnson
Pierre Vignau
Anna L Mohr
Jas Mary P Driscoll
Bertha L Canfield
Louis Harris
Sarah Levy
Rachel Lacyer
Jacques Barsilloo
Willie Roth
7TH AVE S.
140
Hermann Summs
Gustav Grosick
Carrie Mendell
Kate Brady
Pat Hallinan
Henrietta Wunder
N Hallinan and Bridget Riordan, each 1/2
Louis Glassen, 5/8 Ida
Bertha + Alfred Hahn, 5/8
Jno P Conlan
Margt O'Connell
Jas A Johnson
Alvina Eliz Sarcander
John Hanly
8TH AVE S.
165
Jonas Ford
Mary Ann Bundy
Waterhouse Lester
Abraham + E Ashton
Henry + Mary Hooper
Alvina Eliz Sarcander
Louis Rockey
Chas L Nonnemann
Josephine Schubert
Bridget Riordan
M
L
9TH AVE S

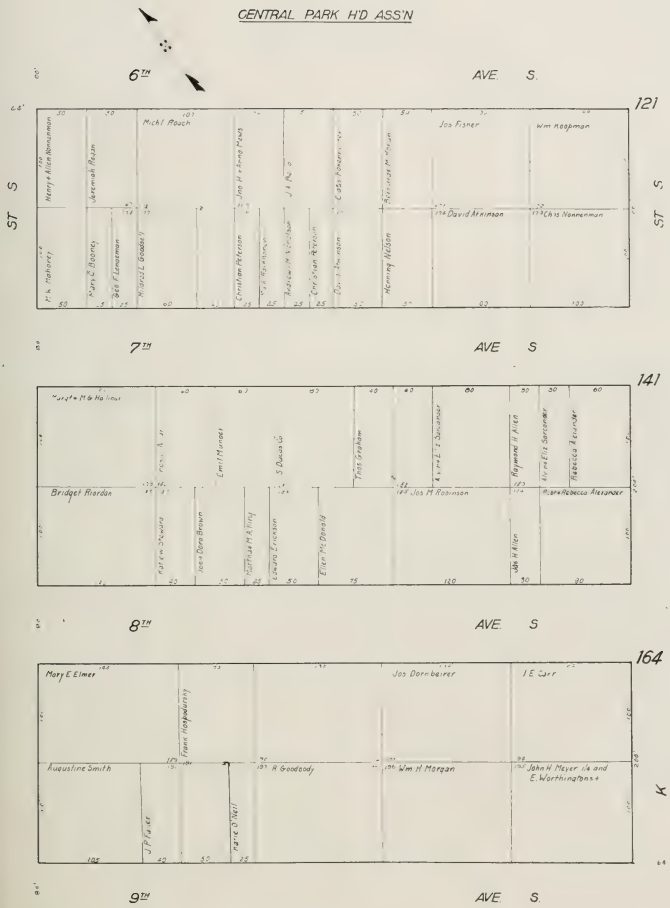
CENTRAL PARK H'D ASS'N
6TH AVE. S.
121
ST S
Michl Rauch
Jos Fisher
Wm Koopman
Henry & Alice Bonnemann
Jeremiah Rojan
Jos H Strong Heirs
Cass Pomeroy
Katrinka M Kiernan
David Henrinson
Chris Nonnemann
Henry Nelson
7TH AVE. S
141
Bridget Riordan
Jos M Robinson
Alex & Rebecca Alexander
Jos H Klein
8TH AVE. S
164
Mary E Elmer
Jos Dornbeirer
I E Carr
Augustine Smith
H Goodsody
Wm H Morgan
John H Meyer 1/4 and E Worthingtons +
K
9TH AVE. S.

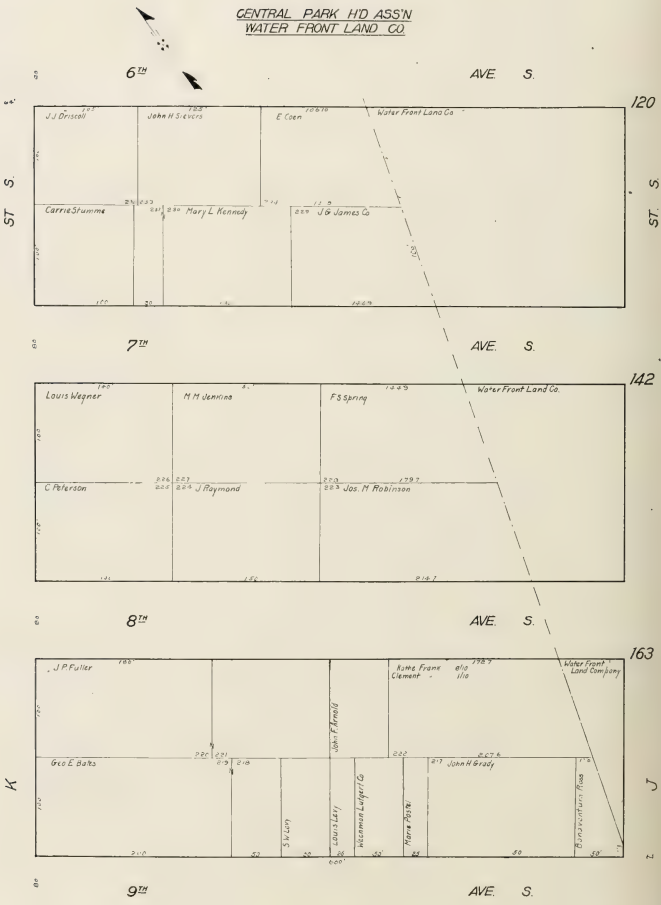
CENTRAL PARK H'D ASS'N
WATER FRONT LAND CO
6TH AVE. S.
120
ST. S.
J.J. Driscoll
John H Sievers
E Coen
Water Front Land Co
Carrie Stumme
Mary L Kennedy
J G James Co
7TH AVE. S.
142
Louis Wegner
M M Jenkins
F S Spring
Water Front Land Co.
C Peterson
J Raymond
Jos. M Robinson
8TH AVE. S.
163
J.P. Fuller
Water Front Land Company
Geo E Baks
John F Arnold
John H Grady
S W Levy
Louis Levy
Wilhelmina Ludgert Co
Marie Bostic
Butterworth Floss
K
J
9TH AVE. S.



Blocks 118 and 119 and unassigned portion of Block 162 property of Water Front Land Co.

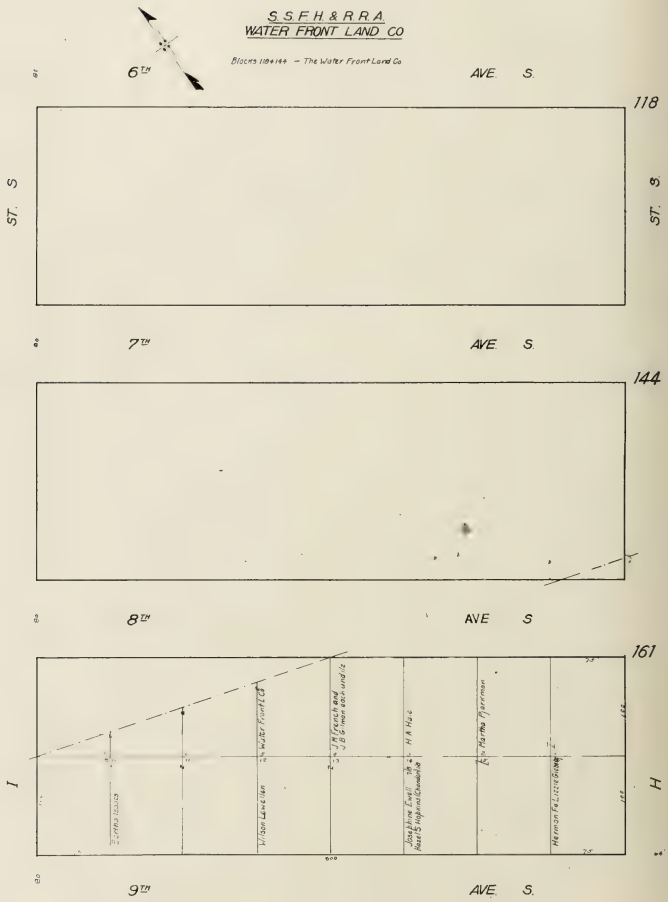
S.S.F.H.&R.R.A.
WATER FRONT LAND CO
Blocks 118 & 144 — The Water Front Land Co
6TH
AVE. S.
118
ST. S
ST. S.
7TH
AVE. S.
144
8TH
AVE S
161
I
H
9TH
AVE. S.

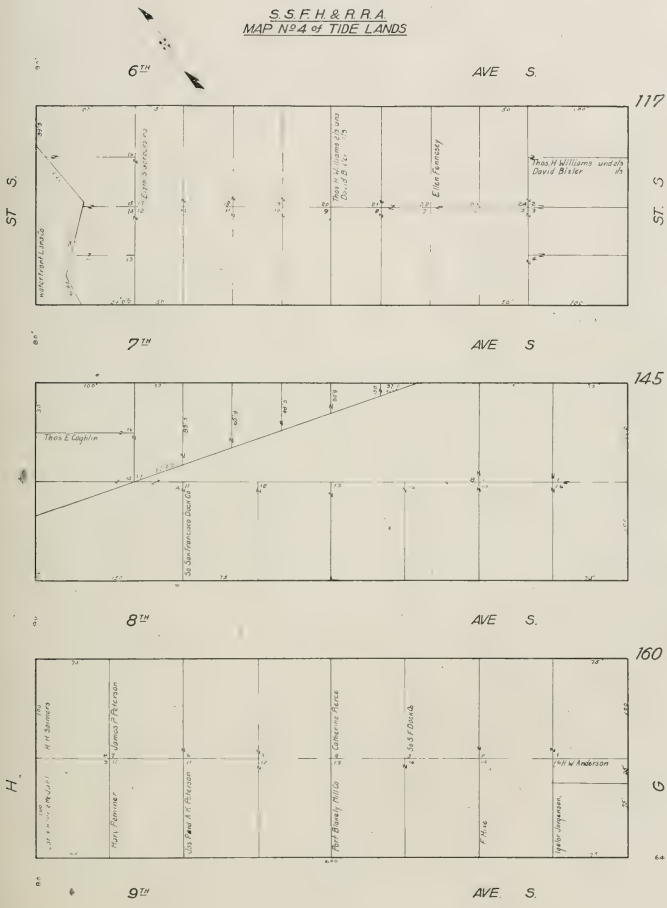
S.S.F.H & R.R.A.
MAP No 4 of TIDE LANDS
6TH AVE S.
117
ST S.
ST. S
Theo H Williams undivd
David Bixler 1/5
Elias Kennedy
7TH AVE S
145
Theo E Coghlin
So San Francisco Dock Co
8TH AVE S.
160
H
G
Hans Fenimer
Port Blanchy Mills
Catherine Pierce
9TH AVE. S.

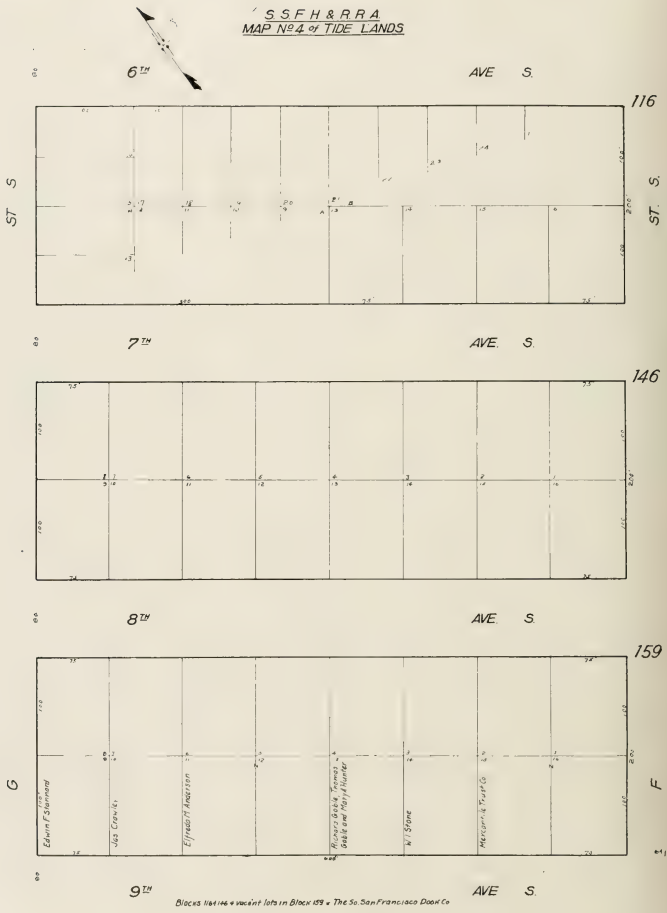
S.S.F.H.&R.R.A.
MAP No. 4 of TIDE LANDS
6TH AVE. S.
116
ST. S.
7TH AVE. S.
146
8TH AVE. S.
159
G
F
Edwin F. Sherwood
Jas. Crow et al.
Effingham Anderson
Pioneer Bank, Trustee
Geo. & Mary Hunter
W. J. Stone
Mercantile Trust Co.
9TH AVE. S.
Blocks 116 & 146 & vacant lots in Block 159 & The So. San Francisco Dock Co.

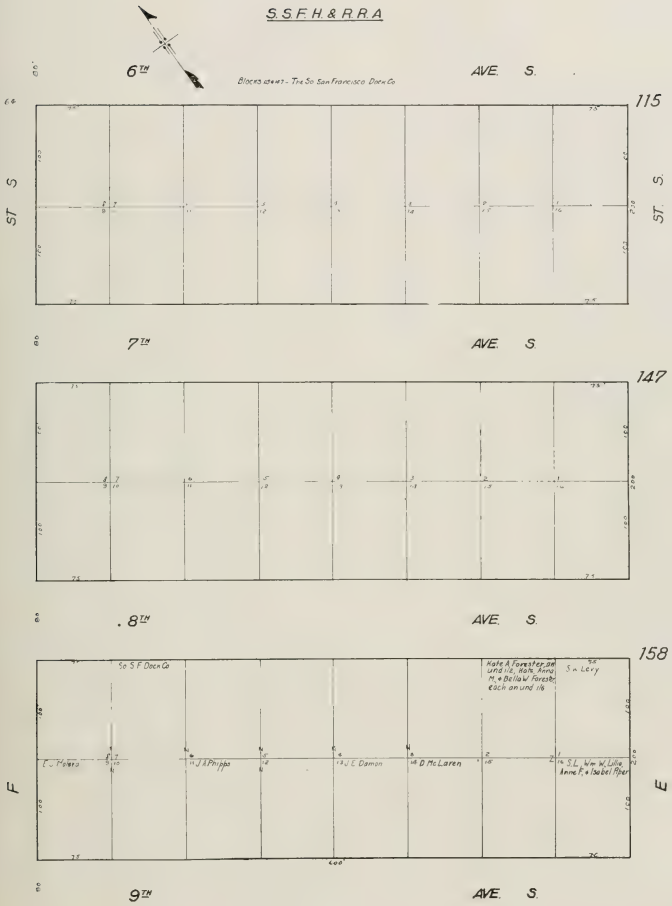
S.S.F.H.&R.R.A
6TH AVE. S.
Blocks 12 & 13 - T. & So. San Francisco Dock Co.
115
ST. S.
ST. S.
7TH AVE. S.
147
8TH AVE. S.
158
So. S.F. Dock Co.
Kate A. Forester, and
Und. 1/2, Kate Annie
M. & Bella W. Forester
each an und. 1/6
S. L. Levy
E. Meiers
J. A. Phipps
J. E. Damon
D. McLaren
S.L. Wm. W. Lilly
Anne F. & Isabel Piper
F
E
9TH AVE. S.

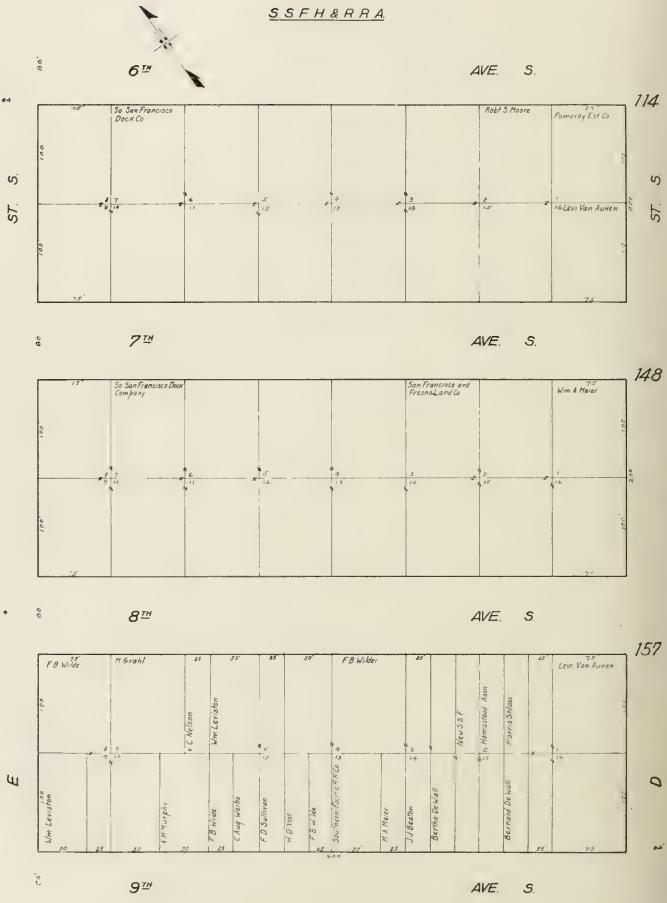
S.S.F.H.&R.R.A.
6TH AVE. S.
114
ST. S.
So San Francisco Dock Co
Robt S Moore
Pomeroy Est Co
Levi Van Ausen
7TH AVE. S.
148
So San Francisco Dock Company
San Francisco and Fresno Land Co
Wm K Meier
8TH AVE. S.
157
F B Wilde
H Grahl
F B Wilber
Levi Van Ausen
Wm Lerchen
F C Nelson
Wm Lerchen
New S S F
Th Hanschild Assn
Maria Stokes
E
D
Wm Lerchen
T P Murphy
F B Wilde
C Aug Wilke
F D Sullivan
H O Toal
F B Wilde
San Francisco R.R. Co
H S Meier
J J Keeler
Bertha De Vall
Bernard De Vall
9TH AVE. S.

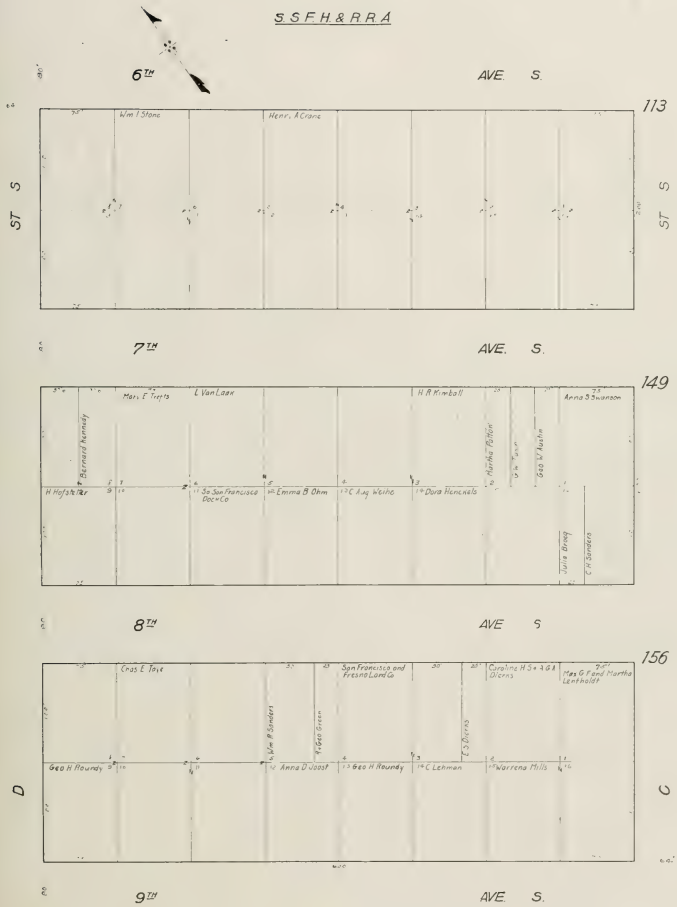
S.S.F.H.&R.R.A
6TH AVE. S.
113
Wm I Stone
Henry A Crane
ST S
ST S
7TH AVE. S.
149
Mary E Tracts
L Van Loan
H R Kimball
Anna S Swanson
Bernard Kennedy
Martha Rikin
Geo K Austin
H Hofstetter
To San Francisco Doc Co
Emma B Ohm
C Ray Weihe
Dora Henckels
Julia Gray
C H Sanders
8TH AVE. S.
156
Chas E Tolk
San Francisco and Fresno Land Co
Caroline H S + J G A Dicens
Mary G Fand Martha Lentholdt
Wm R Sinclair
Fred Green
C S Dicens
Geo H Roundy
Anna D Joost
Geo H Roundy
C Lehman
Warrens Mills
D
C
9TH AVE. S.


S.S.F.H.&R.R.A.
6TH AVE. S.
112
ST. S
Sa San Francisco Dock Co
Agnes H Haynor
Jno Shirley
J G Walker
A W Brearly
S Fe Fresno Land Co
7TH AVE S.
150
C Lehman
C Lehman and M A Moser
J F Houghton
S Fe Fresno Land Co
J H Robinson and A Cath
Wm Thurnauer
J H Bruce
Fred F Leonhardt
J L Cropley
Sallie C Hinton
Sallie H Holliday
Homestead Realty Co
8TH AVE S
155
Anna Sewell
J P Fuller
Kirk A Fleming
Mortimer Donohoe
Ralph Hirst Sabinson
Edmund M. and
Wallemar C Ussinger
Emil F Hayes, S M D
and Chas V Ussinger
Dant Block
S L Lilly, Agnes F and Isabel Piper
Hollister Land Co
J Land Fresno Land Co
Sa San Francisco Dock Co
Mary A Lapidge
Jas E Damon
S S Fresno Land Co
C
B
9TH AVE. S.

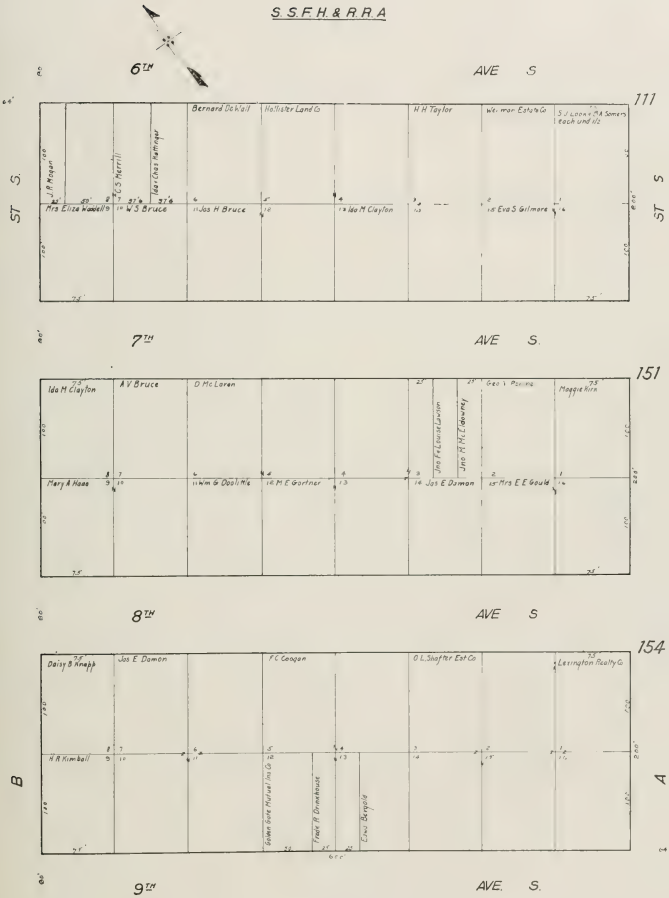
S.S.F.H.&R.R.A
6TH AVE S
111
ST S
Bernard Dekull
Hallister Land Co
H H Taylor
Weimar Est & Co
S J Lopez & M Somers each und 1/2
J R Magan
Mrs Eliza Wadsworth
W S Harrill
W S Bruce
Jas H Bruce
Ida M Clayton
Eva S Gilmore
7TH AVE S.
151
Ida M Clayton
A V Bruce
D McLoren
Geo I Pierce
Maggie Kirk
Jno F & Louise Lawton
Jas H & E Dewey
Mary A Haas
Wm G Dodl Mfg
M E Gartner
Jas E Damon
Mrs E E Gould
8TH AVE S
154
Daisy B Knapp
Jas E Damon
F C Coogan
O L Shaffer Est Co
Lexington Realty Co
H R Kimball
Golden Gate Mutual Ins Co
Frank R Brookhouse
Eva Bergold
B
A
9TH AVE S.



Blocks 110, 152 & 153 — So San Francisco Dock Co

S.S.F.H.& R.R.A
MAP No 4 of TIDE LANDS
6TH
AVE S
1013
ST.
ST
7TH
AVE. S.
8TH
AVE S
1016
SHIP
DOCK
9TH
AVE S

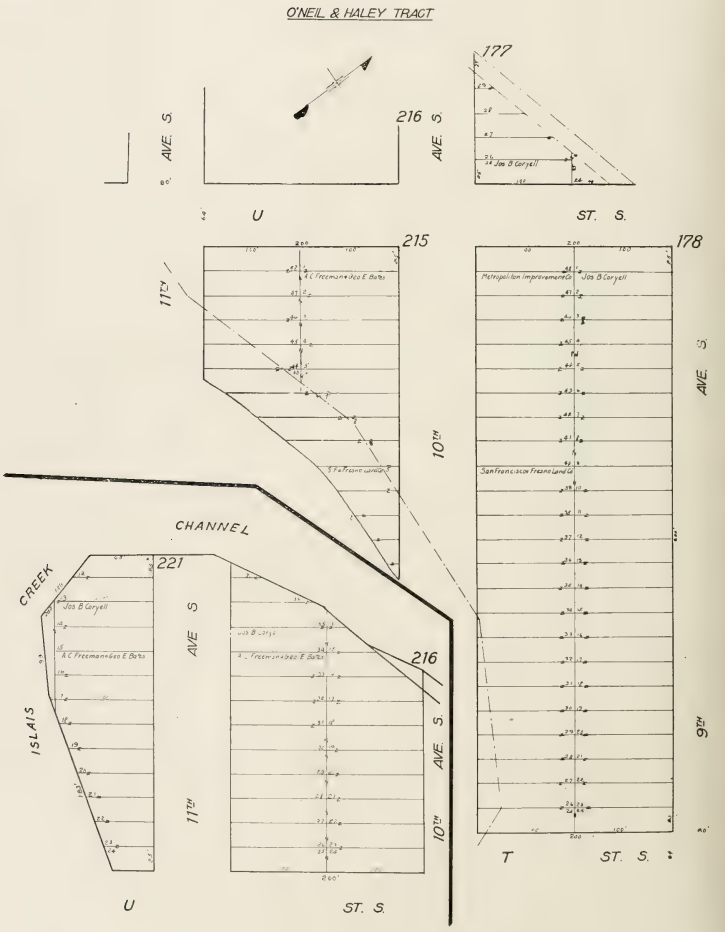
O'NEIL & HALEY TRACT
177
216
S AVE.
S AVE.
U
ST. S.
215
178
11TH
10TH
S AVE.
Metropolitan Improvement Co
Jos B Coryell
San Francisco Fresno Land Co
CHANNEL
CREEK
ISLAIS
221
216
S AVE.
S AVE.
11TH
10TH
9TH
T
ST. S.
U
ST. S.

O'NEIL & HALEY TRACT

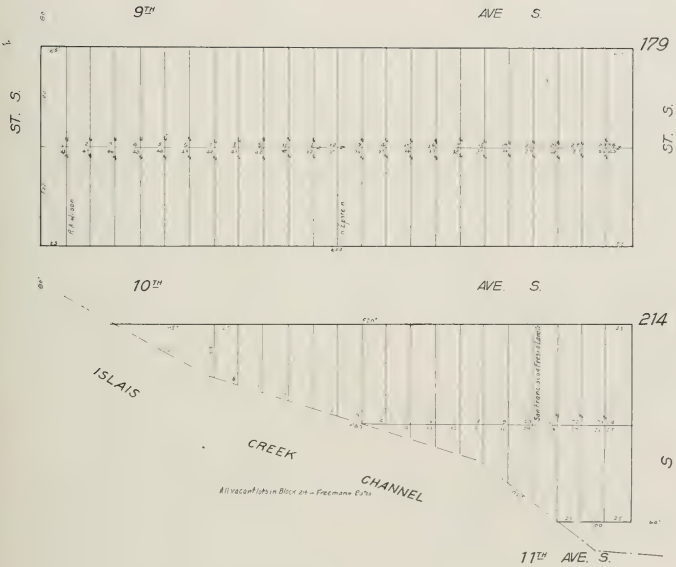

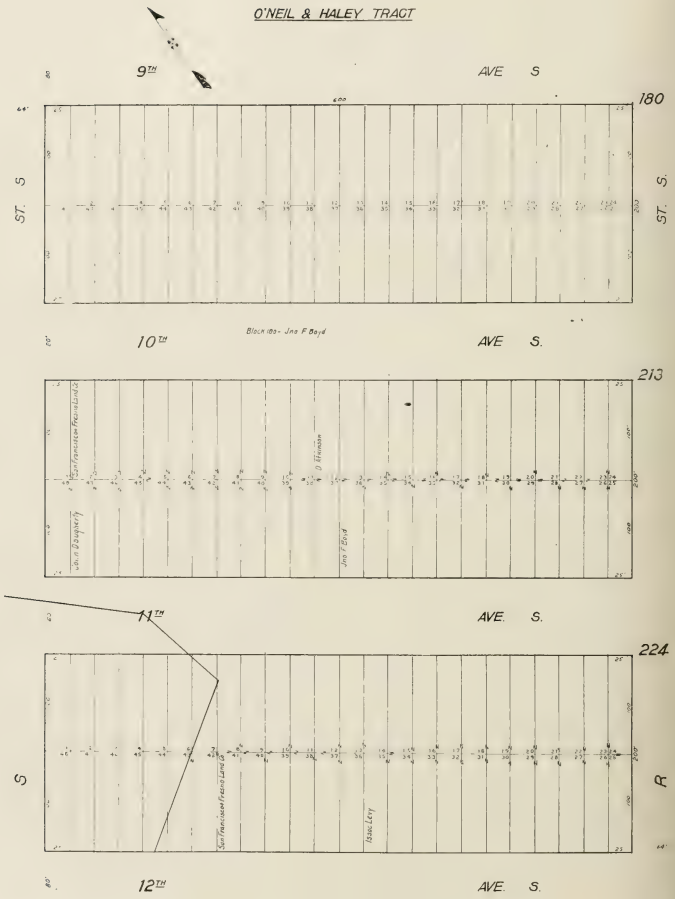
O'NEIL & HALEY TRACT
9TH
AVE S
180
ST. S
ST. S
10TH
Block 185- Jno F Boyd
AVE S.
213
San Francisco Free Land Co
John O'Dougherty
D Hanson
Jno F Boyd
11TH
AVE. S.
224
S
R
San Francisco Free Land Co
Isaac Levy
12TH
AVE. S.

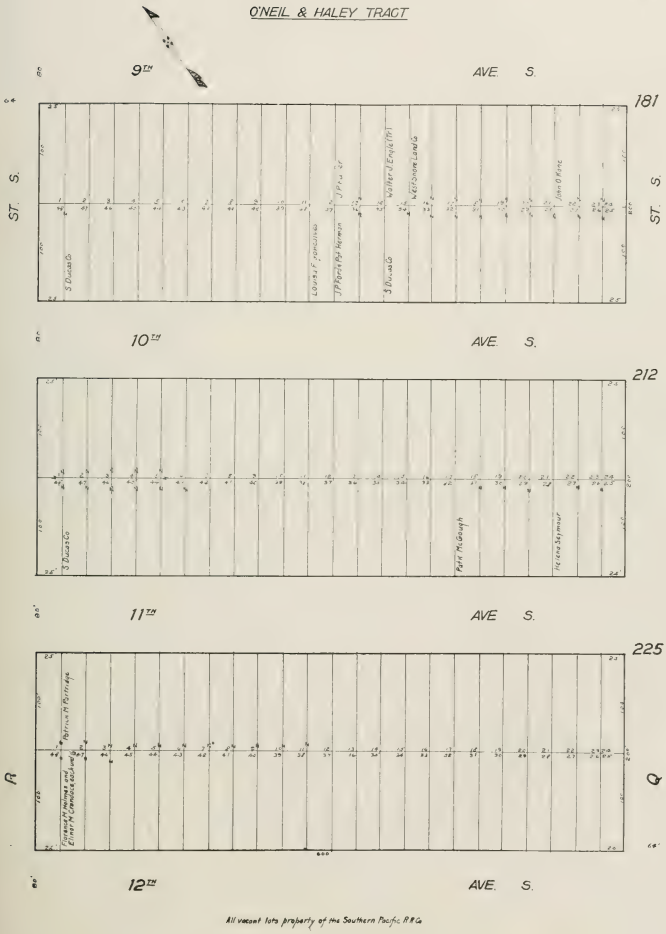
O'NEIL & HALEY TRACT
9TH AVE. S.
10TH AVE. S.
11TH AVE. S.
12TH AVE. S.
ST. S.
181
212
225
R
Q
S. Ducato
Louis F. Fonsilino
J.P. Ford
J.P. Ford for Herman
Walter J. Engle (Tr)
Neil Sullivan Lands
John O'Rourke
Park McGough
Hans Sagmeister
Patrick M. Pettigrew
Frederick H. Holmes and Ernest M. Chandler Est. Land
All vacant lots property of the Southern Pacific R.R. Co.



Block 182 - West Shore Land Co.

O'NEIL & HALEY TRACT

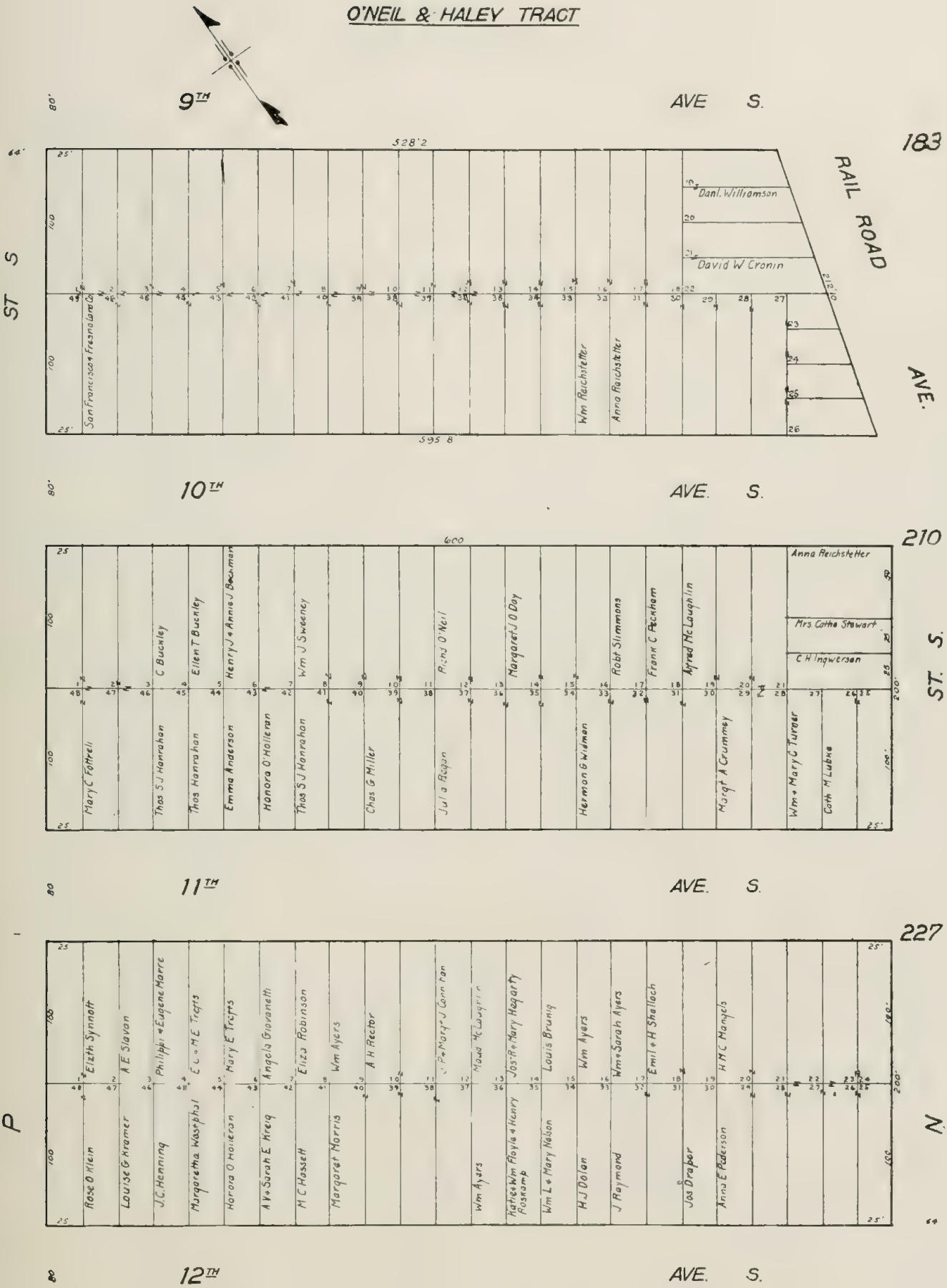

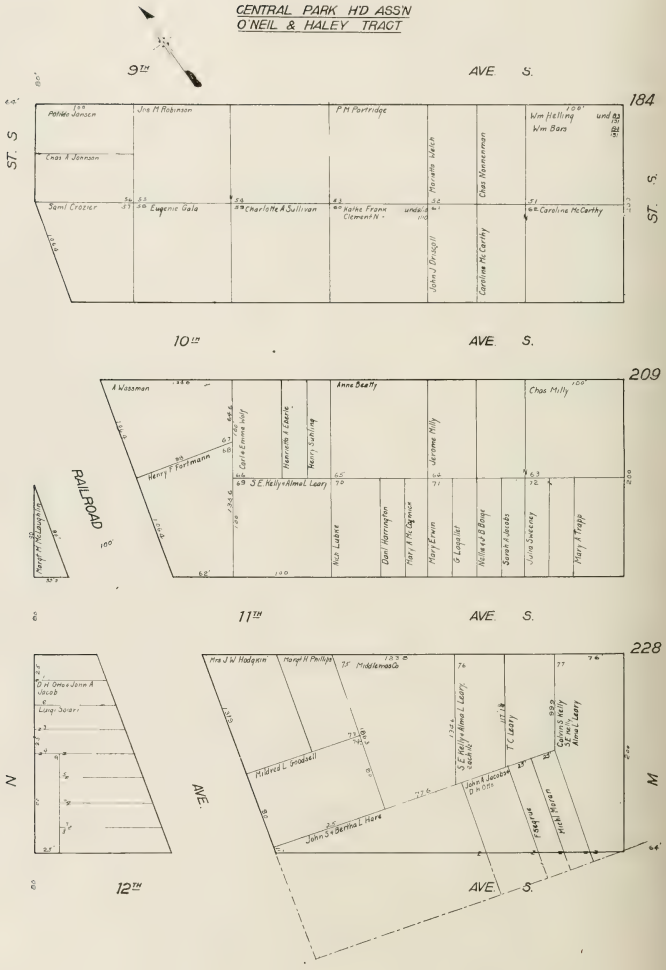
CENTRAL PARK HD ASS'N
O'NEIL & HALEY TRACT
9TH AVE. S.
184
ST. S
Patrick Janssen
Jas M Robinson
P M Partridge
Wm Helling
Wm Bass
Chas A Jonnson
Saml Crozier
Eugenie Gala
Charlotte A Sullivan
Katke Frank
Clement N
Marietta Welch
Chas Nonnenman
John J Driscoll
Carolina McCarthy
Carolina McCarthy
10TH AVE. S.
209
A Wassman
Henry F Fortmann
Carl & Emma Wolf
Henrietta L Lewis
Henry Schilling
Anna Beatty
Jerome Milly
Chas Milly
RAILROAD
S E Helly & Almal Leary
Nora Lubke
Opal Harrington
Mary A McCormick
Mary Erwin
G Loquist
William A Bingo
Sarah A Jacobs
Julia Sweeney
Mary A Trapp
Marg H Phillips
11TH AVE. S.
228
Mrs J W Hodgkin
Marg H Phillips
Middlemass
Mildred L Griddell
John J & Bertha L Hare
S E Helly & Almal L Leary
T C Leary
John A Jacobs
Calvin S Helly & Almal Leary
Hilda Leary
Hilda Leary
N
AVE.
M
12TH AVE. S.

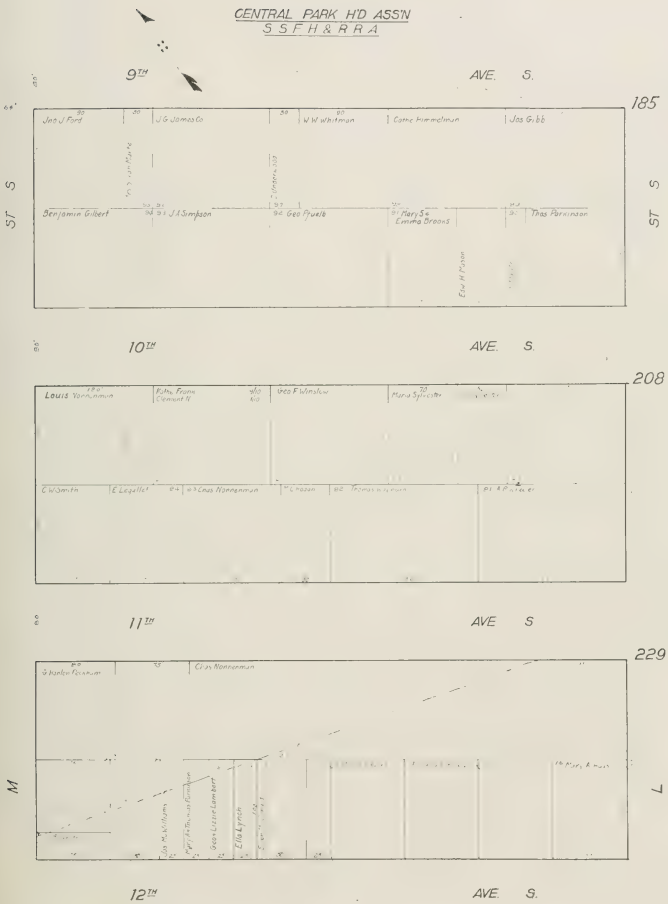
CENTRAL PARK H'D ASS'N
S S F H & R R A
9TH AVE. S.
185
Jno J Ford
J G Jones Co
W W Whitman
Cornelius Hammelman
Jas Gibb
Benjamin Gilbert
J A Simpson
Geo Pfuelb
Mary S & Emma Brooks
Thos Parkinson
ST S
10TH AVE. S.
208
Louis Vorrenmun
Geo F Winslow
Maria Sylvester
C W Smith
E Legallet
Chas Nonnenmun
11TH AVE S
229
G Hanbo Reamon
Chas Nonnenmun
Geo Lizzie Lambert
Ella Lyons
M
L
12TH AVE. S.

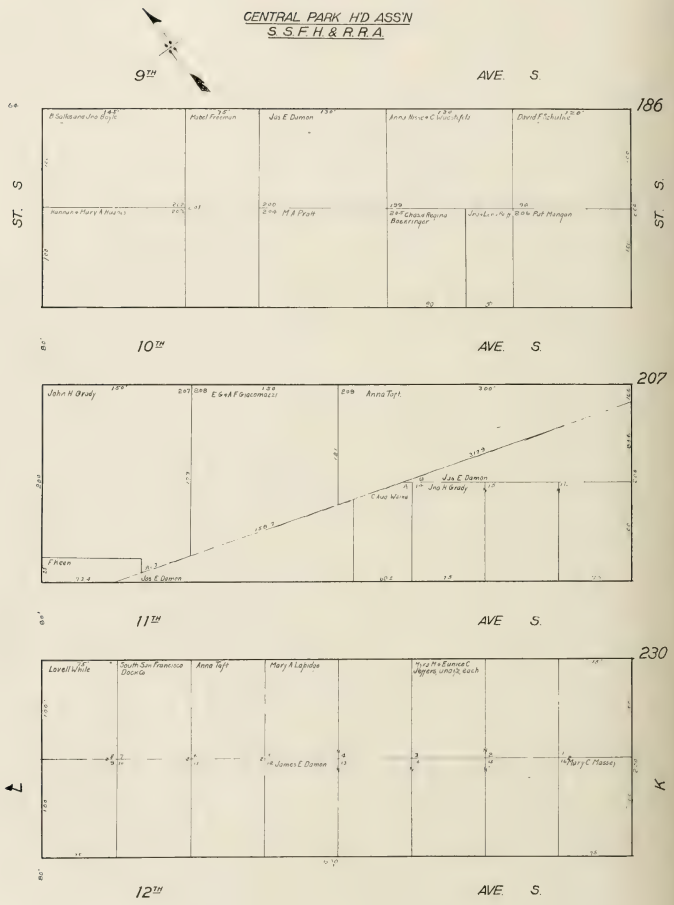
CENTRAL PARK H'D ASS'N
S. S. F. H. & R. R. A.
9TH AVE. S.
186
ST. S
Jas E Duman
Anna Tapt
Jas E Duman
Jno H Grady
Chas Weise
Lovell White
South San Francisco Dock Co
Anna Tapt
Mary A Lapidus
James E Duman
Mary C Massey
K
10TH AVE. S.
11TH AVE S.
12TH AVE. S.

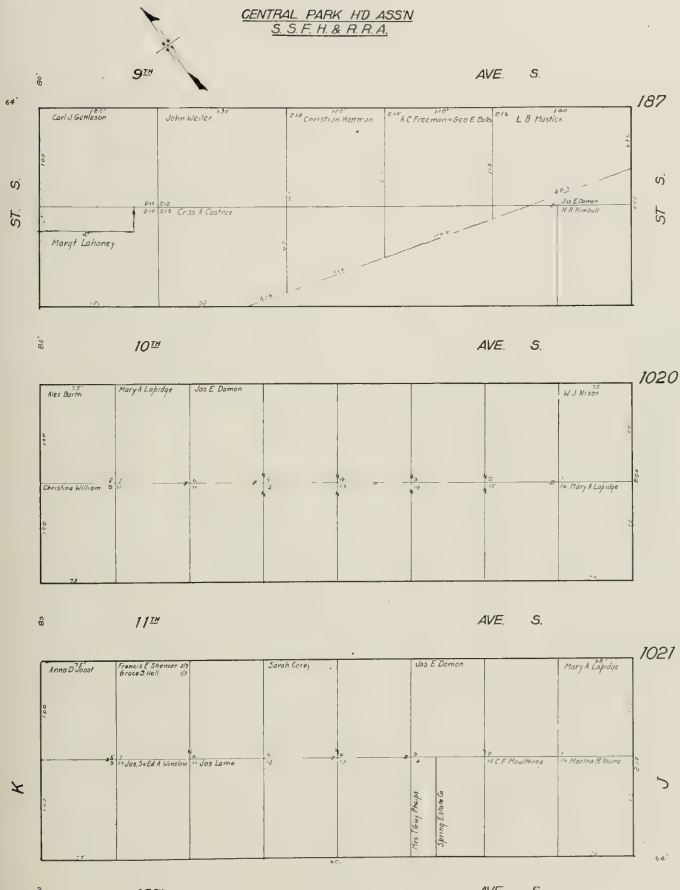
CENTRAL PARK H'D ASS'N
S. S. F. H. & R. R. A.
9TH AVE. S.
187
Carl J Gethleson
John Weiler
Christian Hartman
A C Freeman & Geo E Dale
L. B. Mastick
ST. S.
Cross A Costrico
Jas E Damon
H H Kimball
Margt Lahoney
10TH AVE. S.
1020
Alex Barth
Mary A Lapidge
Jas E. Damon
W J Nixon
Christina William
Mary A Lapidge
11TH AVE. S.
1021
Anna D Sloat
Francis E Shermer
Bruce D Hall
Sarah Corey
Jas E Damon
Mary A Lapidge
Jas. Se Ed A Winslow
Jas Larme
C F Moulthrop
Martha A Moore
Spring Lake Co
K
J
12TH AVE. S.


S S F H & P. R A
9TH AVE S
188
ST S
10TH AVE S
1019
11TH AVE S
1022
12TH AVE S.
J
I
Wm L & Helen
S Fend Fresno Land Co
Wm J Robinson
H H Himball
S Fe Fresno Land Co
G Molena
Carl J Christensen
Susan Royal
Jas E Gamon
Dennis Donovan

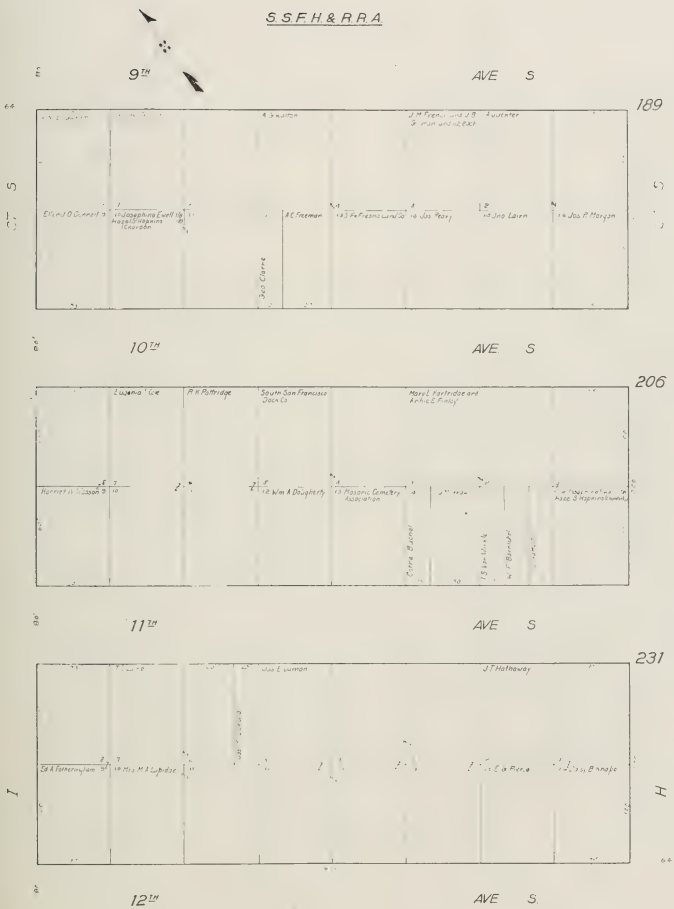
S.S.F.H.&R.R.A.
9TH AVE S
189
10TH AVE S
206
11TH AVE S
231
12TH AVE S
S
I
H
Jos Clarke
A E Freeman
Jos Perry
Jos Lairn
Jos P Morgan
Louisa Cole
P H Pettridge
South San Francisco Jock Co
Marvel Pettridge and Archie E Finley
Wm A Daugherty
Masonic Cemetery Association
Jos L Lurman
J T Holloway
Jos Bonaqe

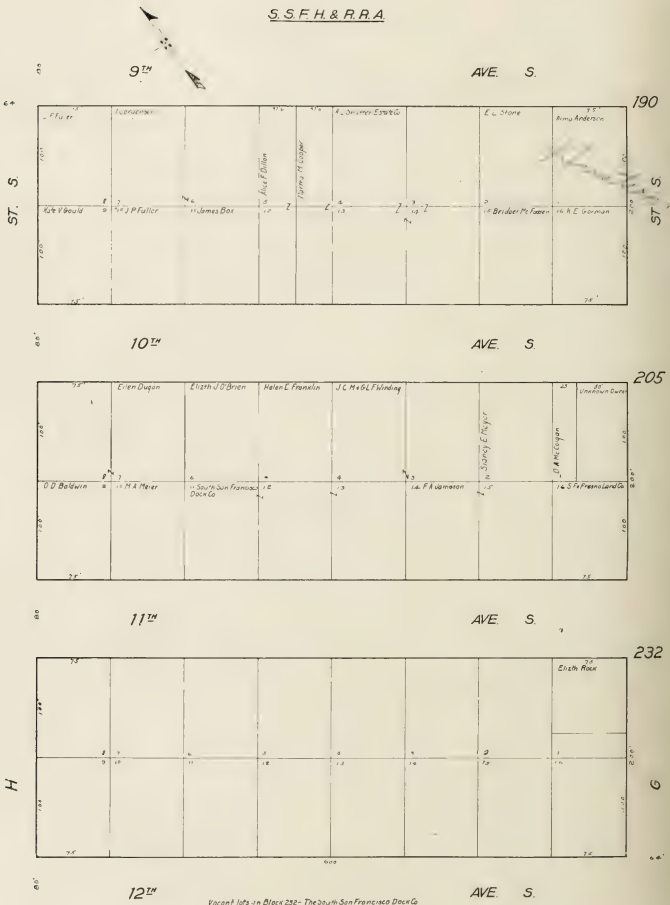
S.S.F.H.&R.R.A.
9TH AVE. S.
190
ST. S
Kate V Gould
P J P Fuller
James Bos
Alex F Dillon
James H Cooper
Julius Sonnen Estate Co
E L Stone
Rima Anderson
Bridget McFaden
H. E. Gorman
10TH AVE. S.
205
Ellen Dugan
Elizth J O'Brien
Helen E Franklin
J C M & L F Winding
Jerry E Meyer
D A McGregor
Unknown Owner
O D Baldwin
M A Meier
South San Francisco Dock Co
F A Jameson
S Fe Fresno Land Co
11TH AVE. S.
232
Elizth Rock
H
G
12TH AVE. S.
Vacant lots in Block 232 - The South San Francisco Dock Co


S.S.F.H.&R.R.A
9TH AVE. S
191
ST. S.
H De Vries von Daskiop
Jos S & E H Winslow
Thos B Hayes
Ada Bragg
W F Lapidge
Wm H Dougherty
Ethel K Bragg
Lippitt Ronnin
H H Lloyd
Lawrence
10TH AVE. S
204
Peter Dean Co
Hilbrad H Goodsell
A Fraitas
Geo K Frink
South San Francisco Dock Co
Geo S Baodre
Albert Arens
Chas Nonnenman
Peter Dean Co
11TH AVE. S.
233
South San Francisco Dock Co
Jos S & Ed R Winslow
Richard L Norton
Richard & John D Stehr
Donald McNeil
Wm Nicols
12TH AVE. S.
G
F


S.S.F.H & R.R.A
9TH AVE. S.
192
ST S
Mildred L. Goodsell
C.N. Hodgkin
Louis Schwarze
Samuel Norton
A.J. Walton
James E. Jones
Stella Consolo
Jno H. Grady
Jno J. F. Harris
Mrs. Mary Eunice
C. Appersing Koch
S. Fe Fresno Land Co.
10TH AVE S.
203
Laura M. Dill
M.M. Blum
Lillian Ronnin
C. Lehman
Germania Trust Co.
A. Kercheval
S. Fe Fresno Land Co.
11TH AVE S.
234
Mary A. Wallace
Jno F. Sennington
Julio Beresis
Henrik Lundstrom
Alf. Lundstrom
S. Fe Fresno Land Co.
F
E
12TH AVE. S.

S.S.F.H.&R.R.A.

9TH AVE. S.

193

ST. S

Jno J. T. Seaman

Ed Boom

Knightsbridge

Jno. Masonic Cemetery Association

10TH AVE. S.

202

Eldn Rich

Wm H. T. Burell

Wm H. Lamber

Wm F. Lapidge

11TH AVE. S.

235

Chas Ranciere

12TH AVE. S.

E

D

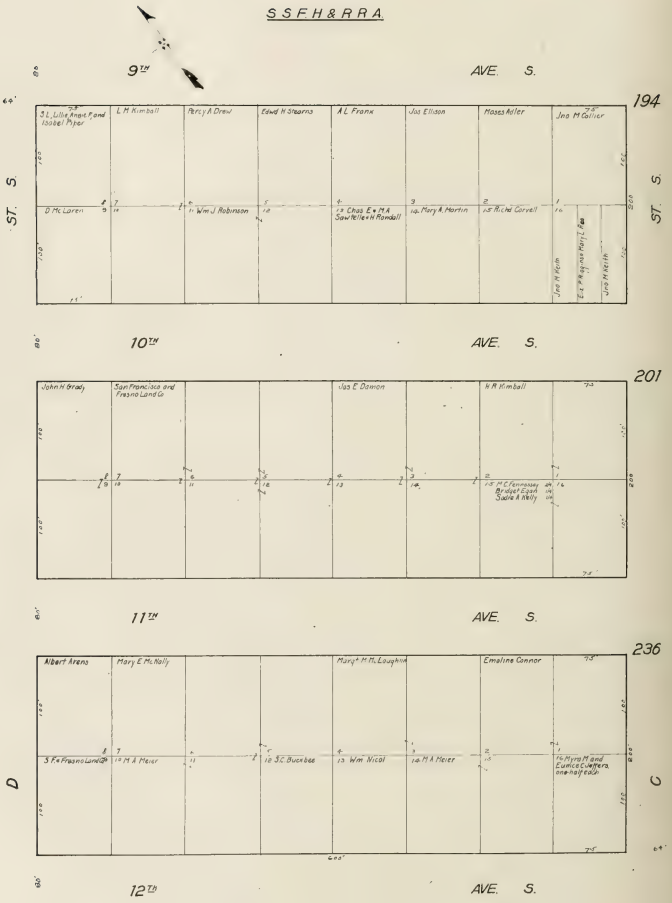
S.S.F.H.&R.R.A.
9TH AVE. S.
194
S. L. Lillie Angie P. and Isabel Piper
L. M. Kimball
Percy A. Drew
Edwd N. Stearns
A. L. Frank
Jas Ellison
Moses Adler
Jno M. Collier
D. McLaren
Wm J. Robinson
Chas E. & M. A. Sawtelle & H. Randall
Mary A. Martin
Richd Carrell
Jno H. Klein
E. L. & Maggie Mary L. Fox
Jno H. Keith
ST. S.
10TH AVE. S.
201
John H. Grady
San Francisco and Fresno Land Co
Jas E. Dawson
W. R. Kimball
M. C. Fennessey
Bridget Cash
Sadie A. Kelly
11TH AVE. S.
236
Albert Arens
Mary E. McNally
Mary A. M. McLaughlin
Emaline Connor
S. F. & Fresno Land Co
M. A. Meier
S. C. Buckbee
Wm Nicol
M. A. Meier
Myra M. and Eunice Chalfers one-half each
D
C
12TH AVE. S.


S.S.F.H.&R.R.A.
9TH AVE. S.
195
W. G. Dobbins
Marg.t M. McLaughlin
Gasnill Co
Marg.t M. McLaughlin
Kathe Frank
Lorenz
12 Rose Peckham
12 South San Francisco Dock Co
12 Gasnill Co
ST. S.
10TH AVE. S.
200
Home Mutual Ins. Co
Wm. Ede Co
Land Investment Co
E. H. Sherman
A. H. Jorgen
Wana Marshall
12 Est of Jami Knight
13 Morris & Sterner
11TH AVE. S.
237
Jos. Stalder, Jr.
M. A. Meier
Chas. B. Martin
M. H. McCann
Emeline Conner
J. F. Houghton
S. Fe Fresno Land Co.
Myra M. & Eunice C. Jeffers, 1/2 each
10 E. R. Muffin
12 Myra M. & Eunice C. Jeffers, 1/2 each
12 E. W. F. Wallace
C
B
12TH AVE. S.


S.S.F.H.&R.R.A
9TH AVE S
10TH AVE S
11TH AVE S
12TH AVE S
196
199
238
ST. S
ST. S
B
A
Rosehelly
Henry Ferrier
Emma H Brown
Amelia H Gibson
Wm Lee & Nelie
F.P. Purter
Theo M. Perine
Mrs W T Bickel
Elizbt M Henderson
Mrs Wm Pridham
Laurence Hickey
Vacant lots in Block 238 - South San Francisco Dock Co

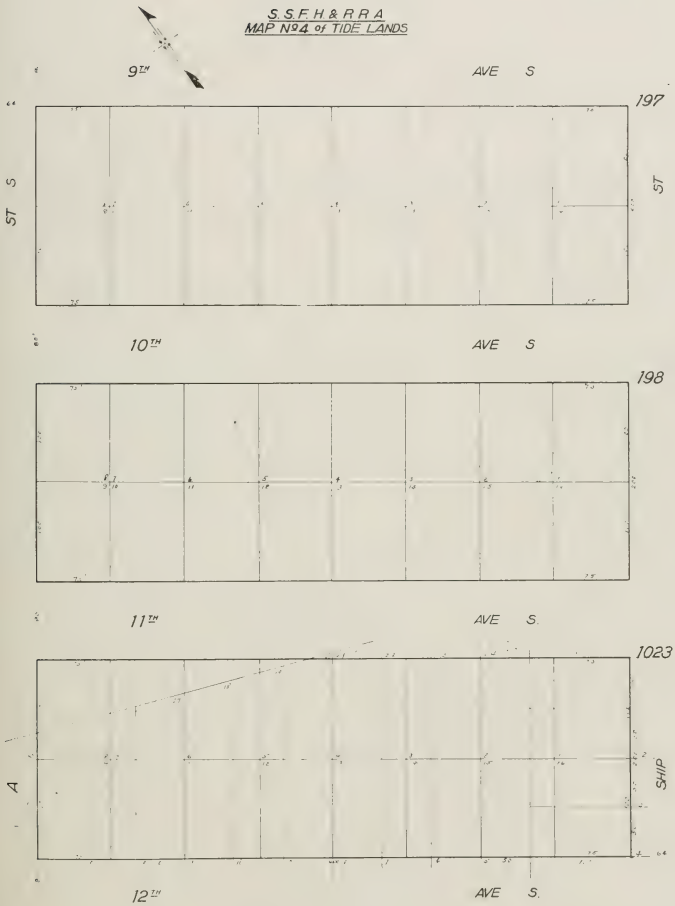
S.S.F.H & R.R.A
MAP No 4 of TIDE LANDS
9TH AVE S
197
ST S
ST
10TH AVE S
198
11TH AVE S.
1023
A
SHIP
12TH AVE S.
Blocks 197, 198 & 1023 - The South San Francisco Dock Co

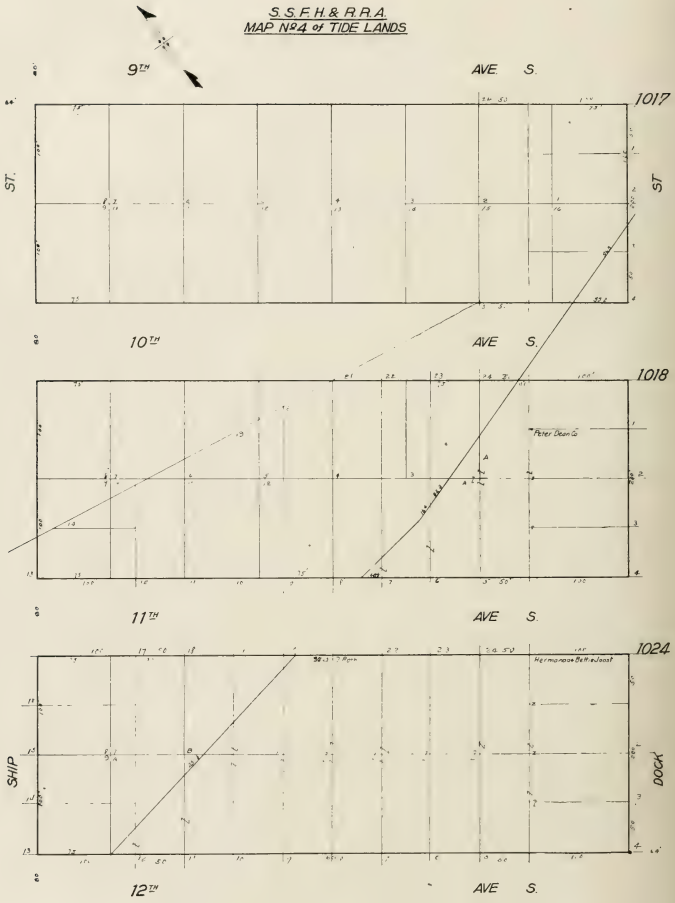

All Vacant lots in Blocks 1018 & 1024 - The South San Francisco Dock Co
Block 1017 " " " " "

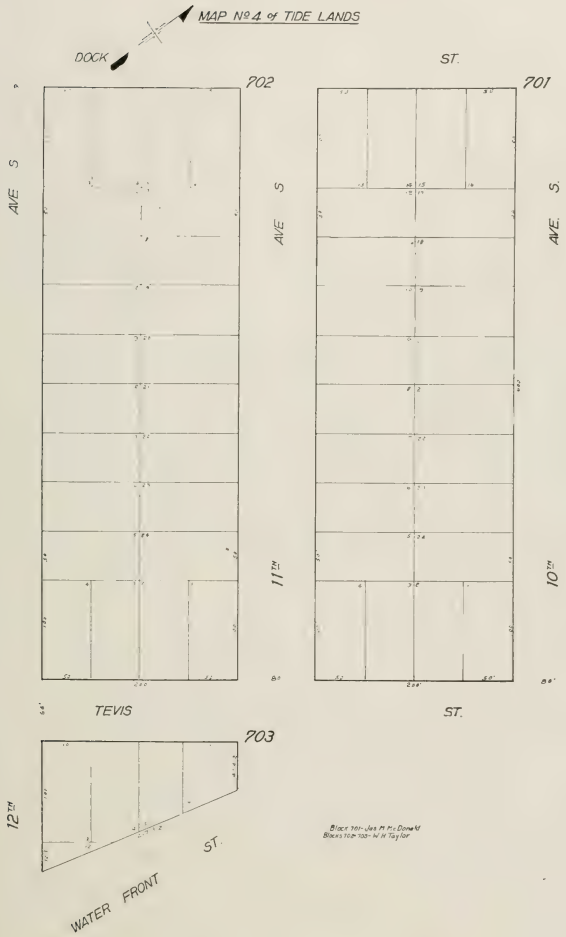
MAP No 4 of TIDE LANDS
DOCK
702
701
ST.
AVE S
AVE S
AVE. S.
11TH
10TH
TEVIS
ST.
703
12TH
ST.
WATER FRONT
Block 701- Jas M. McDonald
Blocks 702-703- W. H. Taylor



Block 253 and all vacant lots in Block 262 - The San Francisco Fresno Land Co

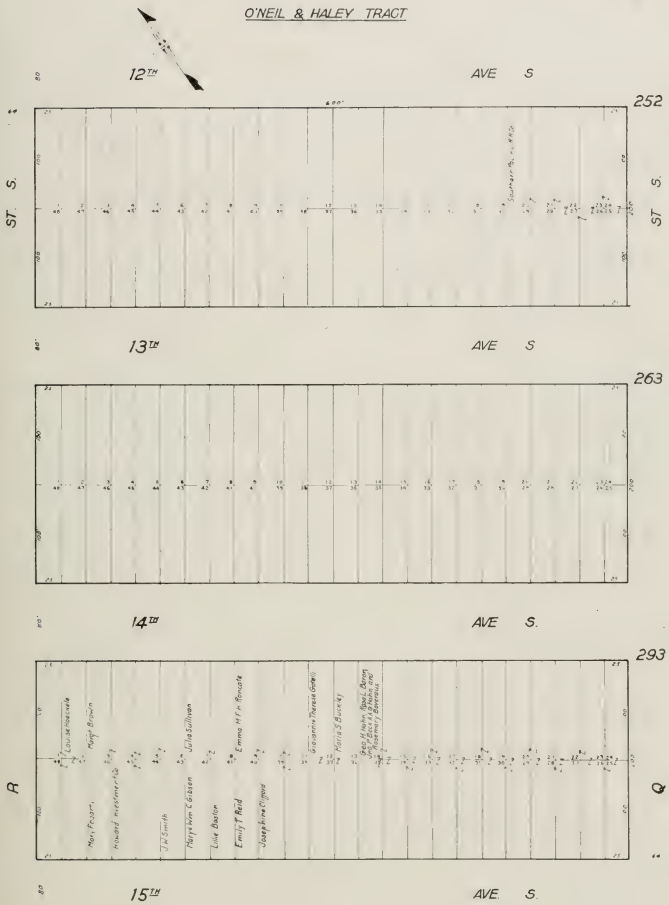

Block 263 all vacant lots in Block 252 - The San Francisco & Fresno Land Co

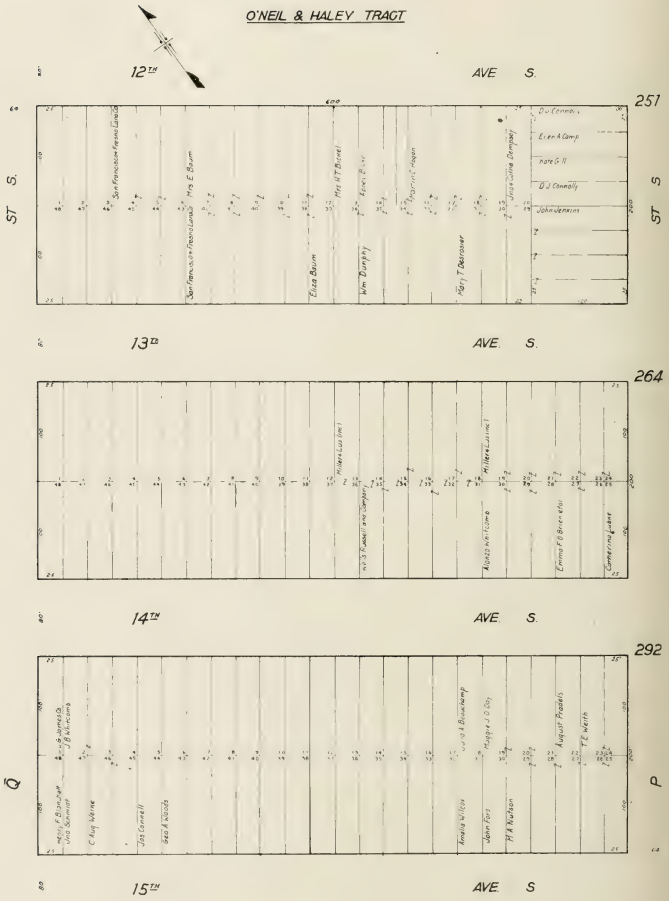
O'NEIL & HALEY TRACT
ST S.
12TH AVE S.
13TH AVE S.
14TH AVE S.
15TH AVE S
251
264
292
Q
P
Elisa Baum
Wm Dempsey
Hilder Luttrell
Alfred Whitcomb
Emma F. Brown
Cameron Lake
Wm F. Brown
Otto Schmidt
C. Aug Wehne
Jas Connell
Geo A. Woods
Jas Fox
H. A. Nelson
Wm. Pearl
Y. E. Wirth
All vacant lots - Southern Pacific R.R. Co


O'NEIL & HALEY TRACT
12TH AVE. S.
13TH AVE. S.
14TH AVE. S.
15TH AVE. S.
ST. S.
P
N
250
265
291

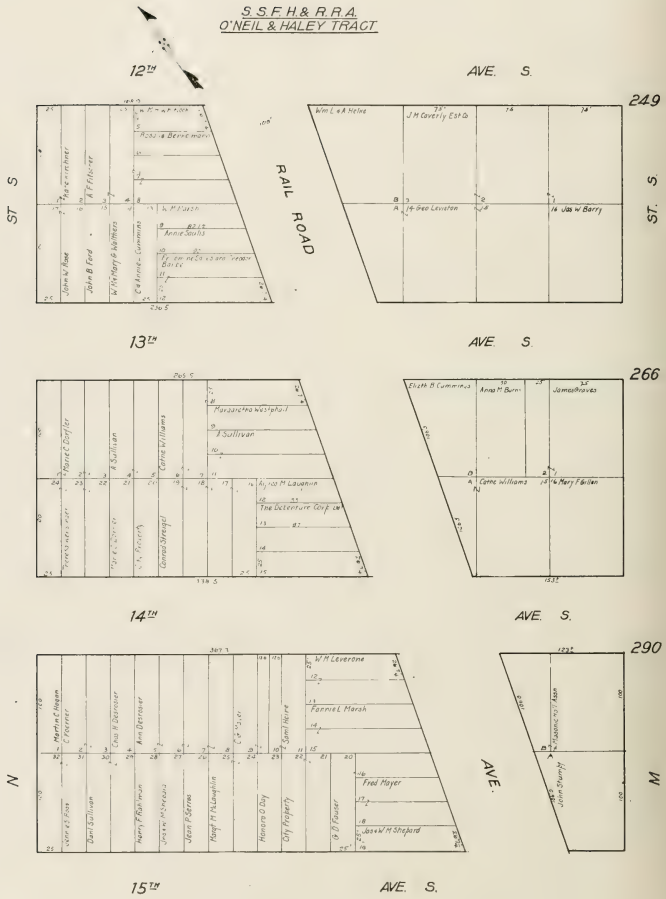
S.S.F.H.& R.R.A.
O'NEIL & HALEY TRACT
12TH
AVE. S.
249
ST. S.
RAIL ROAD
Wm L & A Heine
J M Coverly Est'd
Geo Leviston
Jas W Barry
13TH
AVE. S.
266
Elizth B Cummins
Anna M Burns
James Graves
Carrie Williams
Mary Fallon
Margaretha Westphal
F Sullivan
The Deventure Corp'n
14TH
AVE. S.
290
W M Leverone
Fannie L Marsh
Fred Mayer
Jas W M Shepard
City Property
Hannah O Day
Jean P Barnes
Dan'l Sullivan
Martin C Hogan
C Forrest
Chas D Donovan
Ann Donovan
Mary F Kilpatrick
Jas W McKenzie
Geo H McLaughlin
Jas E Flint
Carrie Williams
Conrad Stengel
Marie Duffer
A Sullivan
A F Fischer
John B Ford
John W Ford
W H Tilney & Wife
Annie Scott
Chas D Donovan
15TH
AVE. S.
N
M

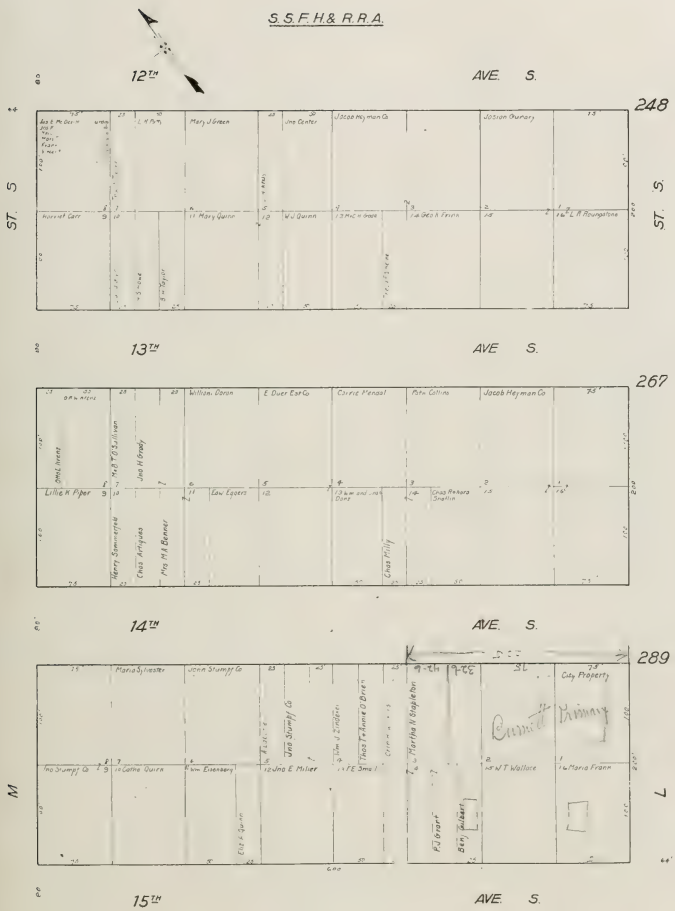
S.S.F.H.& R.R.A.
12TH AVE. S.
248
ST. S
ST. S.
Mary J Green
Jno Center
Jacob Heyman Co
Josiah Gurney
Mary Quinn
W J Quinn
Geo H Frenn
L R Youngblood
13TH AVE. S.
267
William Doran
E Duer Est Co
Carrie Menaost
Mrs Collins
Jacob Heyman Co
Lillie K Piper
Edw Eggers
Chas Rekora
Chas Kilgubes
Chas Philly
14TH AVE. S.
289
Maria Sylvester
John Stumpf Co
City Property
Jno Stumpf Co
Cathe Quirk
Wm Eisenberg
Jno E Miller
Martha K Stapleton
Burned Primary
N T Wallace
Maria Frann
M
L
15TH AVE. S.

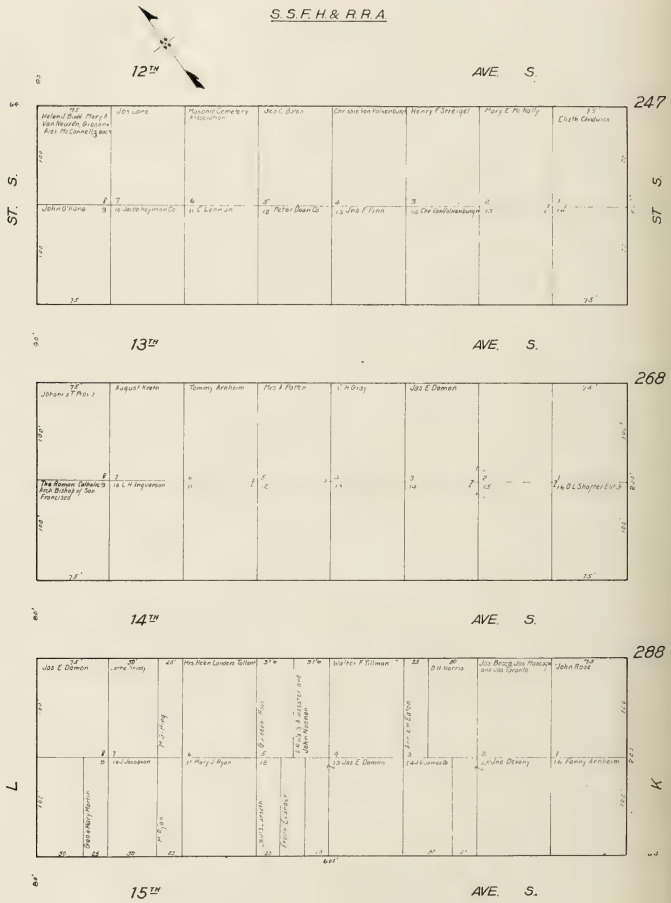
S.S.F.H.& R.R.A.
12TH AVE. S.
13TH AVE. S.
14TH AVE. S.
15TH AVE. S.
ST. S.
L
K
247
268
288
Helen J Budd Mary A Van Reuren, Grissom Rev McConnell Exec
Jos Lane
Masonic Cemetery Association
Jno C Bates
Chas Van Valkenburg
Henry F Streigel
Mary E McNally
Elizth Cardwick
John O'Hara
Jas Heyman Co
C Lennan
Peter Dean Co
Jno F Finn
Chas Van Valkenburg
The Roman Catholic Arch Bishop of San Francisco
August Kreth
Tommy Arnheim
Mrs A Patten
C H Gray
Jas E Damon
L H Ingverson
D L Shaffer Est
Jas E Damon
Lorne Grady
Mrs Helen Landers Talbot
Walter F Tillman
D H Harris
Jos Bacca Jos Mancini and Vito Taranto
John Rose
Jas Jacobson
Mary J Ryan
Jas E Damon
Jno Devany
Tommy Arnheim
Bessie Mary Martin
Patrick Carthey

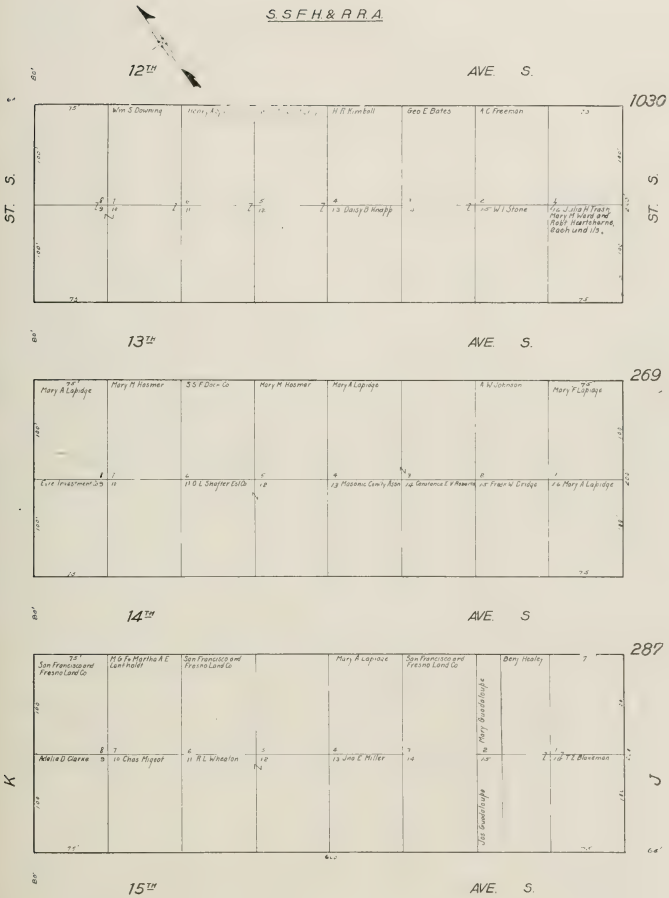
S.S.F.H.& R.R.A.
12TH AVE. S.
1030
ST. S.
Wm S Downing
H.H. Kimball
Geo E Bates
A.C. Freeman
Daisy D Knapp
W.J. Stone
13TH AVE. S.
269
Mary A Lapidge
Mary M Hosmer
S.S.F. Dox Co
Mary M Hosmer
Mary A Lapidge
A.W. Johnson
Mary F Lapidge
Live Investment Co
H.D.L. Shaffer Est Co
Masonic Cemty Assn
Fraser W Lridge
Mary A Lapidge
14TH AVE. S
287
San Francisco and Fresno Land Co
H.G. & Martha A.E. Lanthalet
San Francisco and Fresno Land Co
Mary A Lapidge
San Francisco and Fresno Land Co
Mary Guadalupe
Denj Healey
Adelia D Garner
Chas Migeot
R.L. Wheaton
Jno E Miller
Jos Guadalupe
T.E. Blackman
K
J
15TH AVE. S.

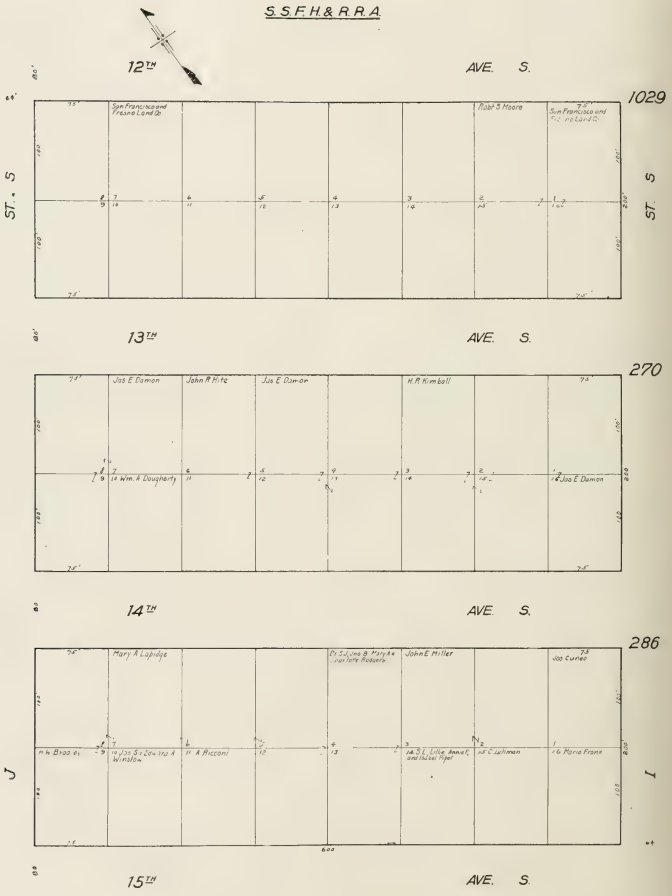
S.S.F.H.&R.R.A.
12TH AVE. S.
1029
San Francisco and Fresno Land Co.
Mabel S. Moore
San Francisco and Fresno Land Co.
ST. S
13TH AVE. S.
270
Jas E. Damon
John R. Hite
Jas E. Damon
H. R. Kimball
Jas E. Damon
Wm. A. Dougherty
14TH AVE. S.
286
Mary A. Lapridge
Dr. J. J. and Mary A. Charlotte Roberts
John E. Miller
Jas Curtis
H. H. Brasfield
Jas. S. & Zeta Inez A. Whitlow
A. Ricconi
Jas. S. L. Lillie, Annie E. and Isabel Iyer
F. C. Luhman
Maria Franz
J
I
15TH AVE. S.

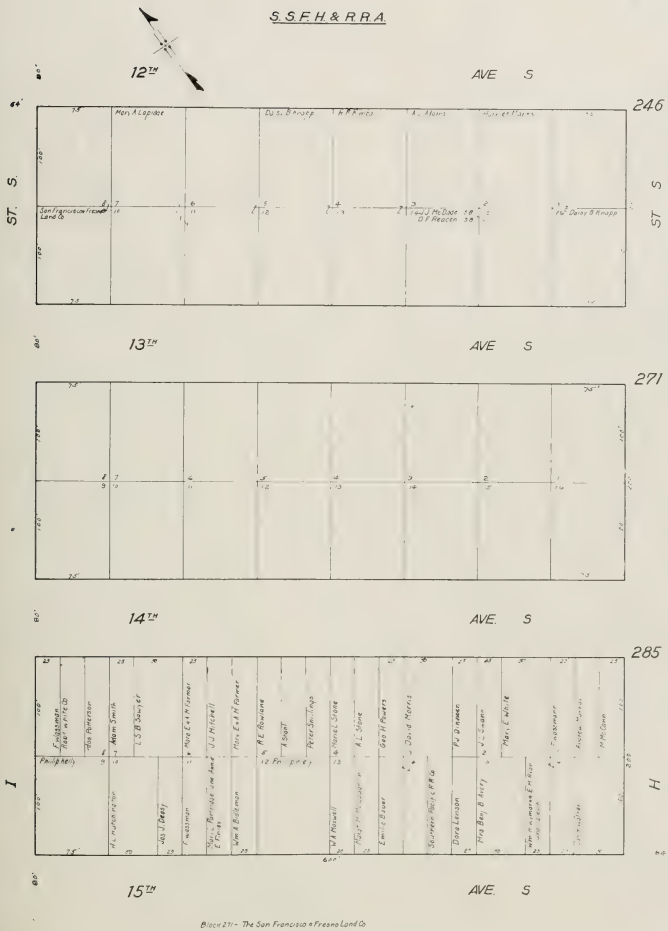
S.S.F.H.&R.R.A.
12TH AVE S
13TH AVE S
14TH AVE S
15TH AVE S
246
271
285
ST S
ST S
I
H
Mrs. A. Lapidge
San Francisco Fresno Land Co.
Mrs. J. McDade
D. P. Reuter
Mrs. Daisy B. Knapp
Mrs. Ella Bell
Mrs. Ella B. Kelly
Mrs. L. White
Mrs. Ella Peterson
Mrs. Ella J. Bell
Block 271 - The San Francisco & Fresno Land Co.

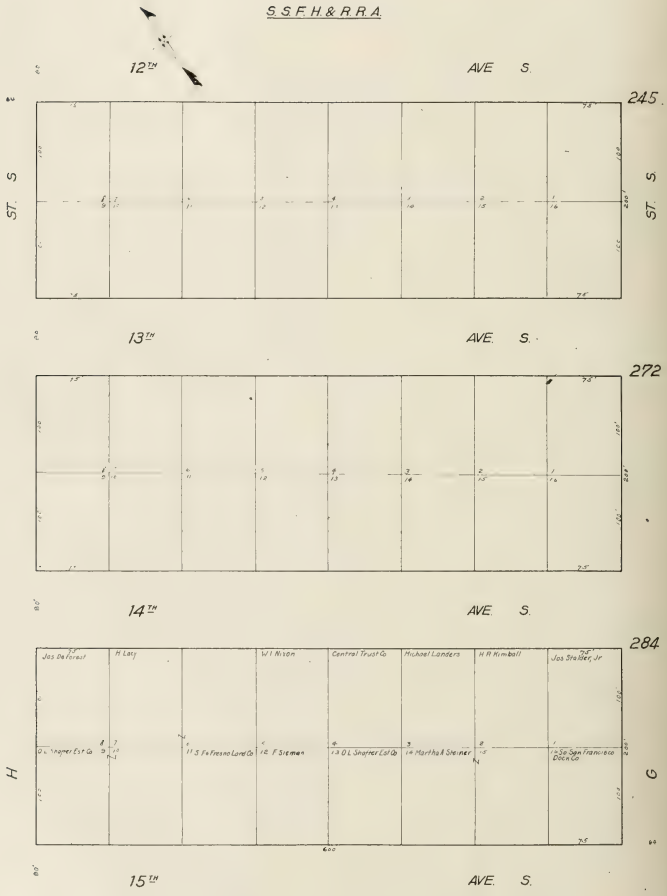
S.S.F.H.&R.R.A.
12TH AVE. S.
245
ST. S
13TH AVE. S.
272
14TH AVE. S.
284
Jas DeForest
H Lacy
W I Nixon
Central Trust Co
Michael Landers
H R Kimball
Jas Stalker, Jr
O L Shorter Est Co
11 S Fe Fresno Land Co
12 F Siemen
13 O L Shorter Est Co
14 Marshall Steiner
15 San Francisco Dock Co
H
G
15TH AVE. S.
Blocks 245 & 272 - The South San Francisco Dock Co

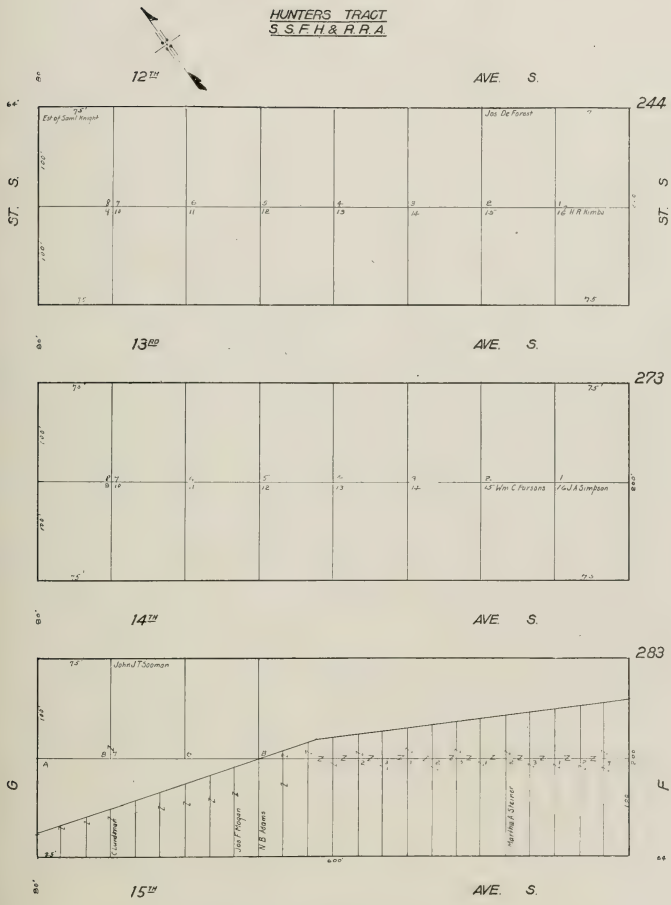

Vacant lots in Blocks 244, 273 & 283 – The South San Francisco Dock Co

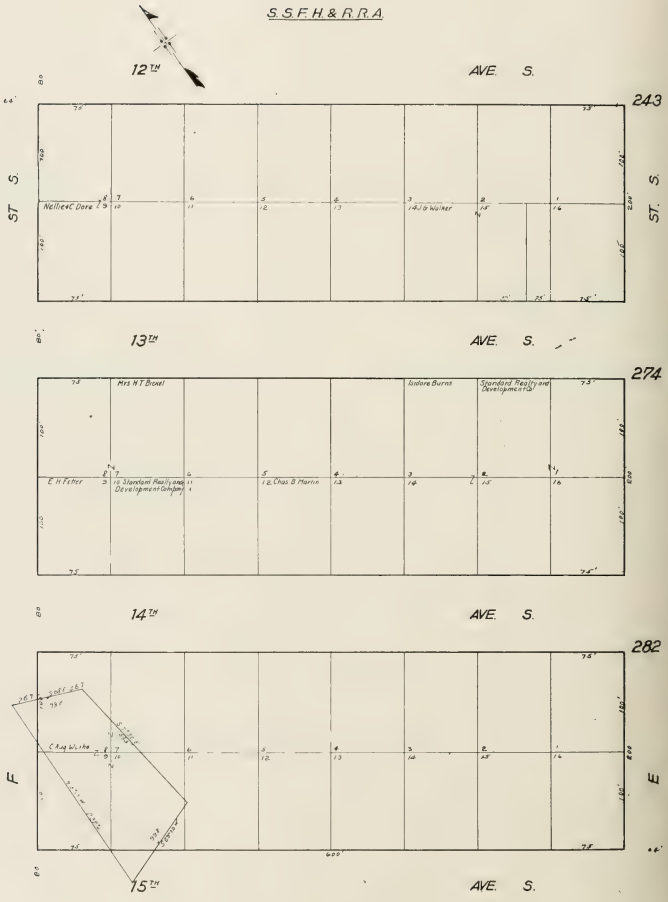

All vacant lots - The South San Francisco Dock Co.

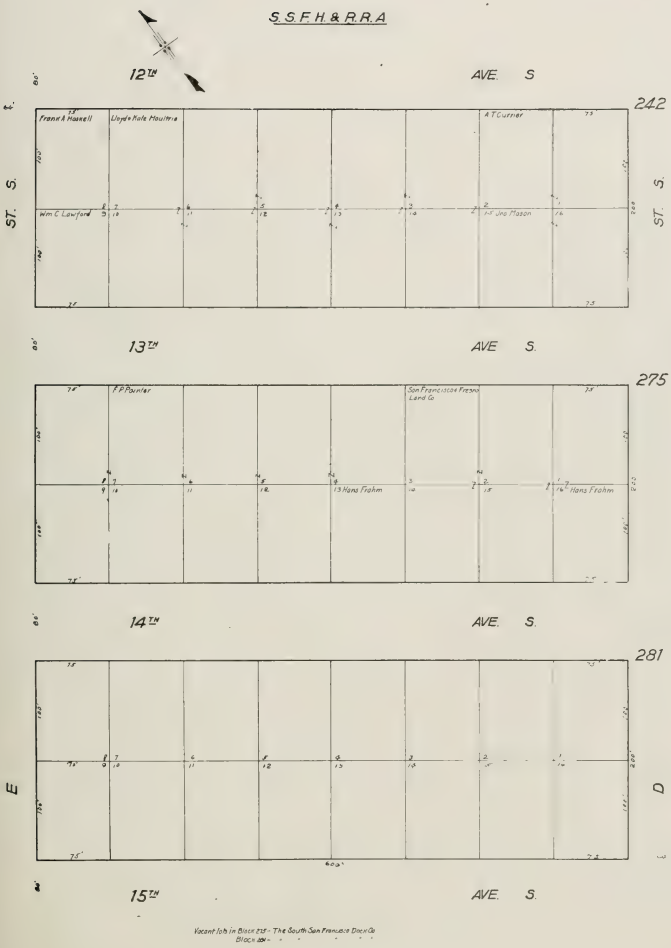
S.S.F.H.&R.R.A.
12TH AVE. S
242
ST. S.
Frank A Howell
Lloyd Nole Houltrie
A T Curner
Wm C. Lawford
J.S. Jno Mason
13TH AVE. S.
275
F.P.Pointer
San Francisco Fresno Land Co
13 Hans Frohm
Hans Frohm
14TH AVE. S.
281
E
D
15TH AVE. S.
Vacant lots in Block 238 - The South San Francisco Dock Co
Block 204 - " " " " "

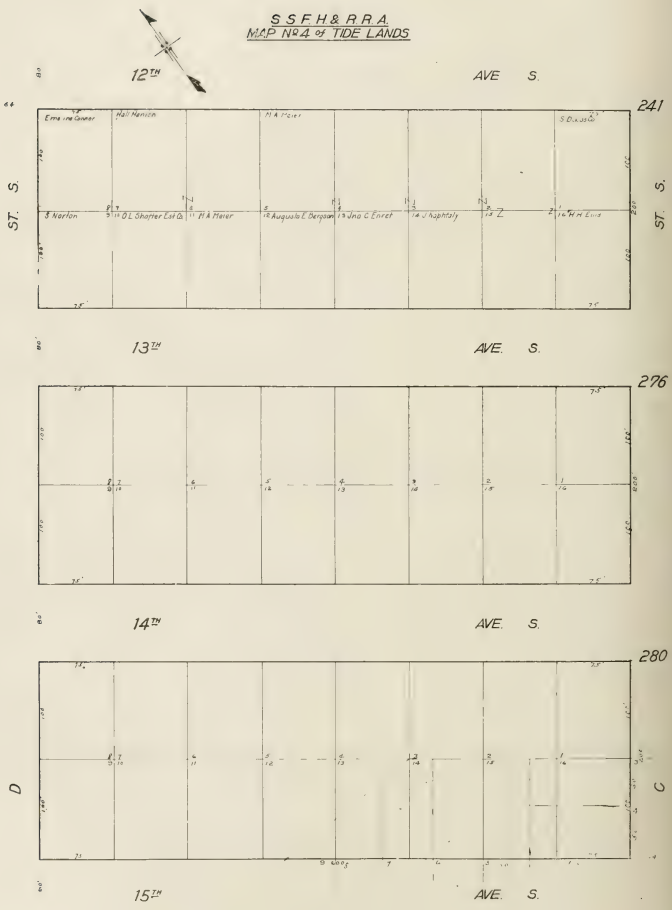
S.S.F.H.& R.R.A.
MAP No 4 of TIDE LANDS
12TH AVE S.
13TH AVE. S.
14TH AVE. S.
15TH AVE. S.
241
276
280
ST. S.
D
C
Emma Gasner
Hall Harrison
M A Meier
S Dickson
S Norton
O L Shaffer Est Co
M A Meier
Augusta E Bergson
Jno C Ehret
J Nightsly
H H Ellis
Blocks 276 + 280 - The South San Francisco Dock Co


S S F H & R R A
MAP No 4 of TIDE LANDS
12TH AVE. S
240
Thos Moran
M. L. Sann
ST. S
ST. S
A J Buckley
J C Ehret
H H Ellis
Emma Lily O Connor
13TH AVE S
277
14TH AVE. S.
279
C
B
15TH AVE S
Blocks 277 + 279 - The South San Francisco Dock Co

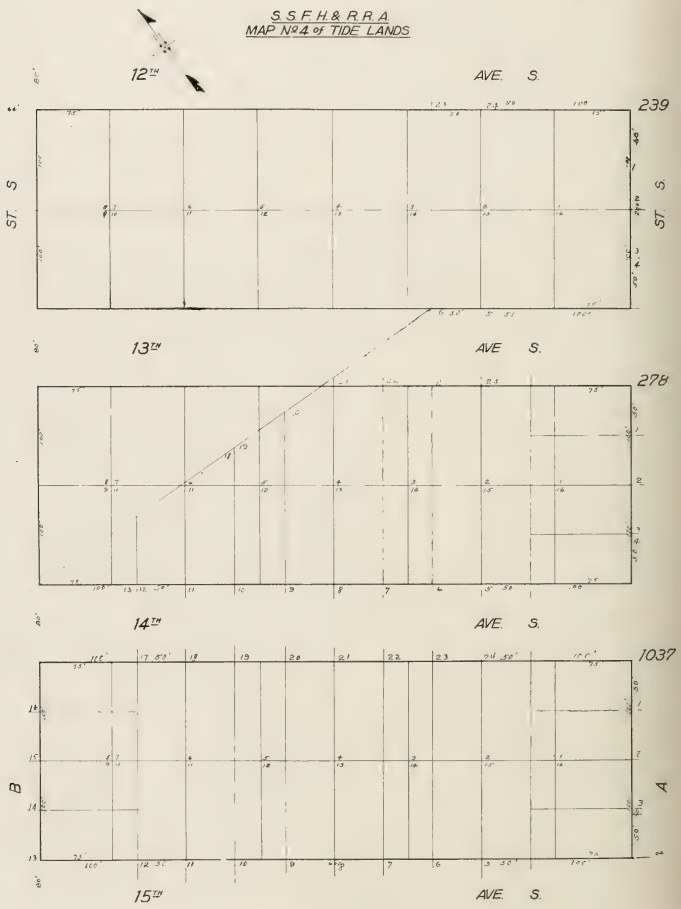

Blocks 239, 278, 1037 The South San Francisco Dock Co

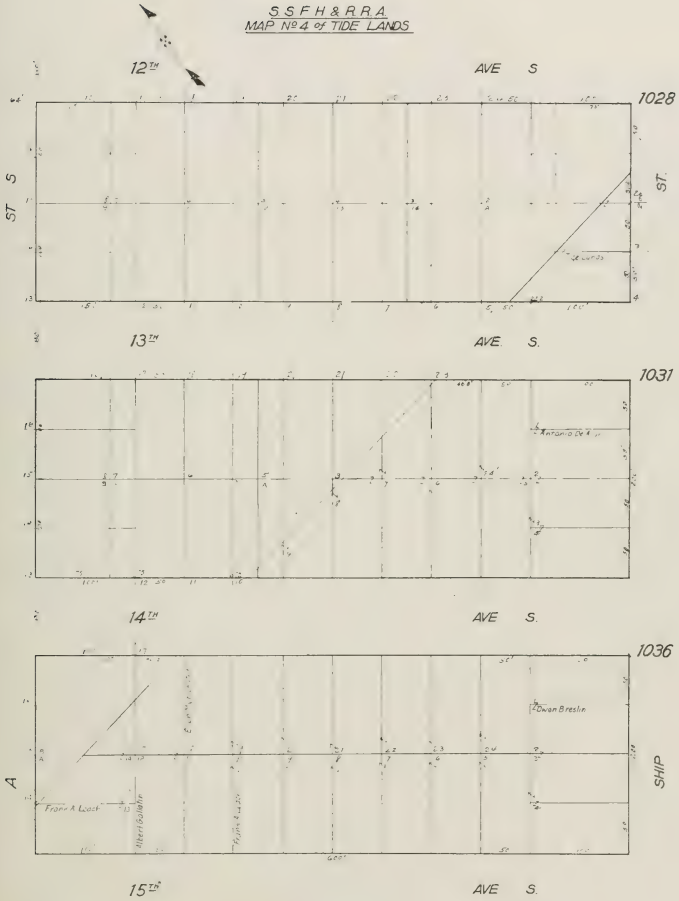
S.S.F.H.&R.R.A.
MAP No 4 of TIDE LANDS
12TH AVE S
1028
ST S
ST.
13TH AVE. S.
1031
Antonio Cerri
14TH AVE S.
1036
Owen Breslin
A
SHIP
Frank A. Lucas
15TH AVE S.
All vacant lots — the South San Francisco Dock Co.

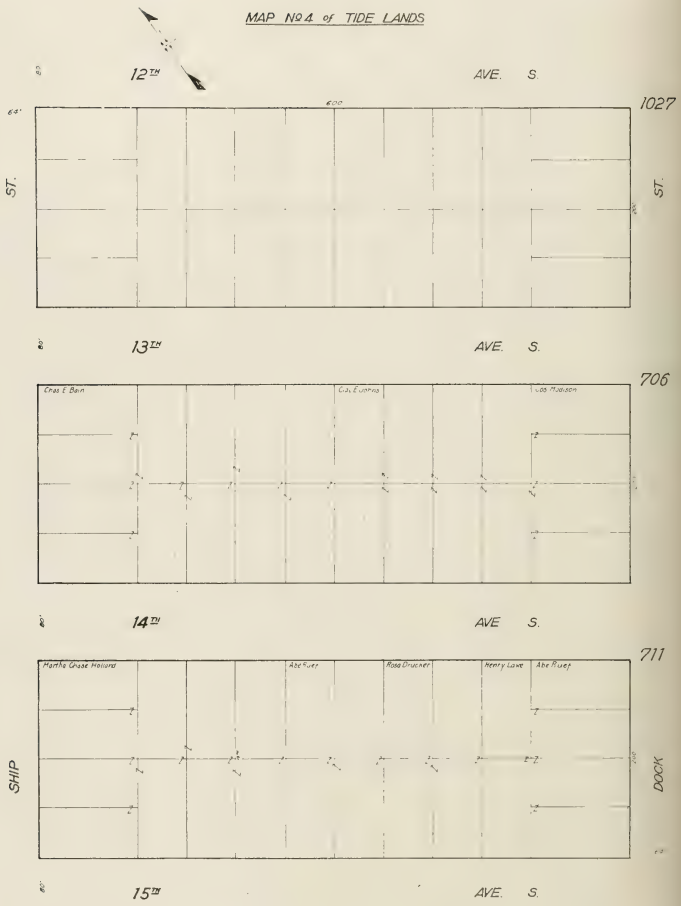
MAP No 4 of TIDE LANDS
12TH AVE. S.
1027
ST.
ST.
13TH AVE. S.
706
Chas E Bein
Geo Eudins
Geo Madsen
14TH AVE S.
711
Martha Grace Holland
Abe Ruef
Rob Drucker
Henry Lane
Abe Ruef
SHIP
DOCK
15TH AVE. S.
Regular Lots 50' x 100'
Block 1027 - Edward E Harwood

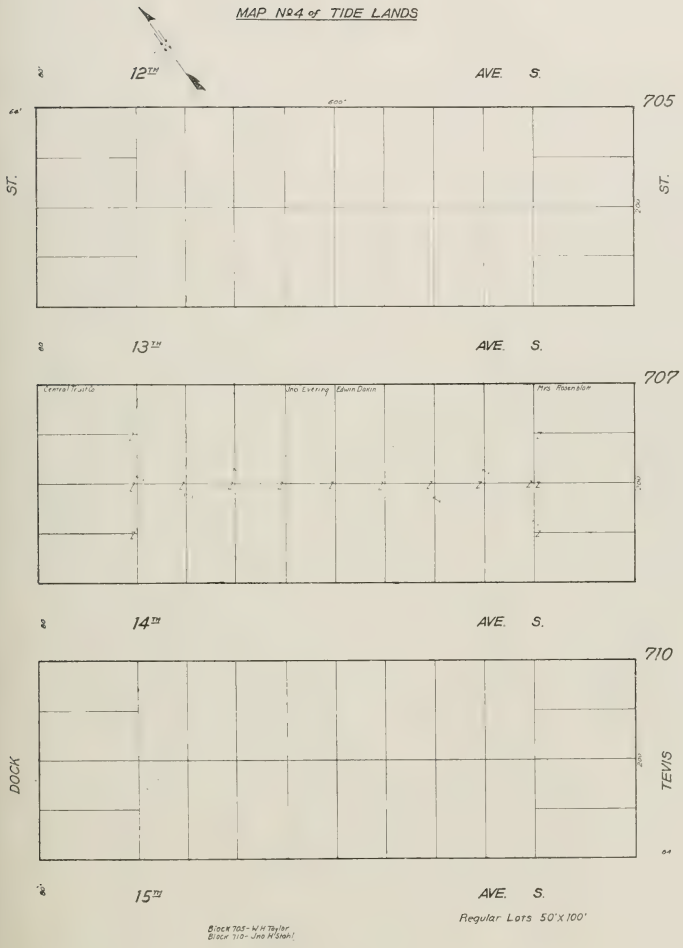
MAP No 4 of TIDE LANDS
12TH AVE. S.
705
ST.
ST.
13TH AVE. S.
707
Central Trust Co
Jno. Evering
Edwin Dakin
Mrs. Rosenblatt
14TH AVE. S.
710
DOCK
TEVIS
15TH AVE. S.
Regular Lots 50' X 100'
Block 705 - W. H. Taylor
Block 710 - Jno. N. Stroh!

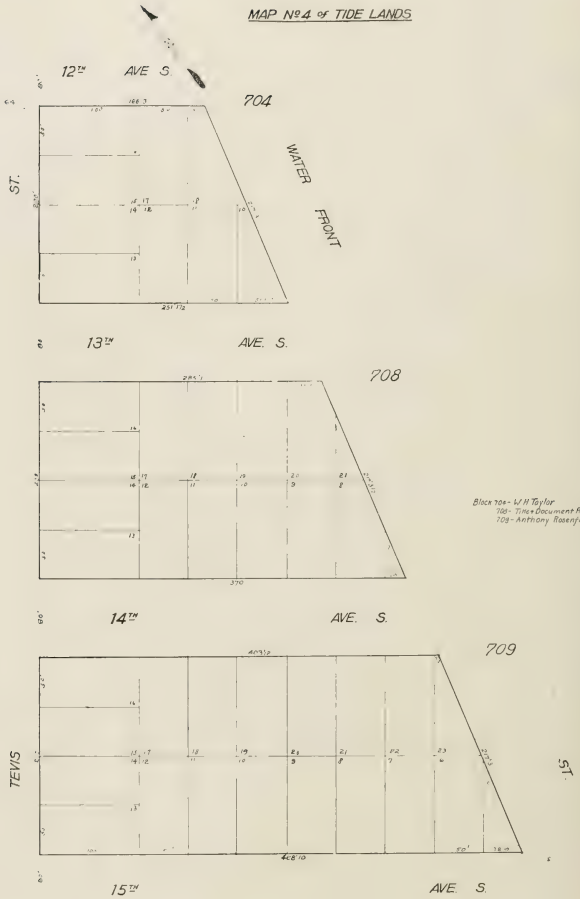

Block 704 - W. H. Taylor
708 - Time + Document Restoration
709 - Anthony Rosenfield

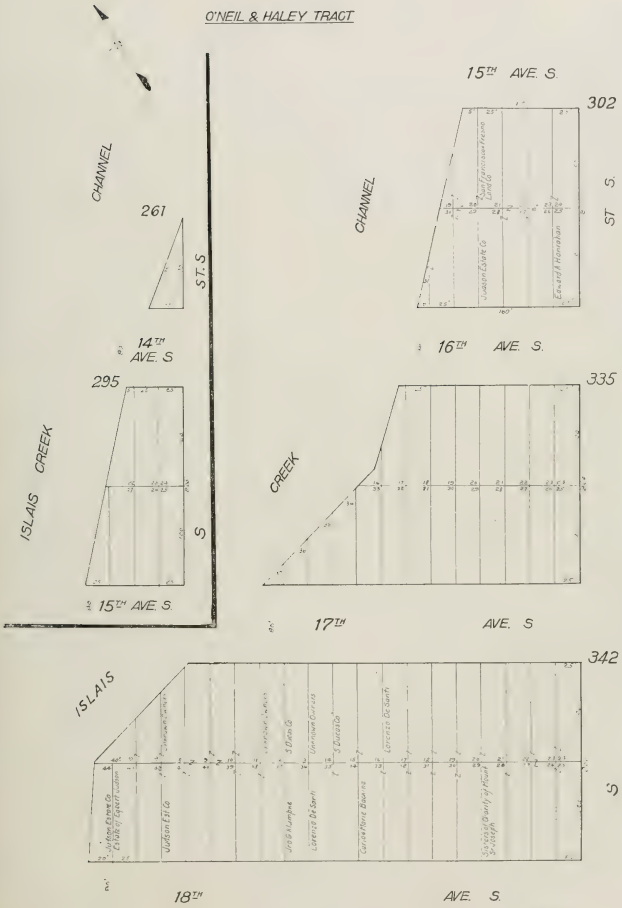
O'NEIL & HALEY TRACT
15TH AVE. S.
302
CHANNEL
ST. S
261
ST. S
14TH AVE. S
16TH AVE. S.
295
335
ISLAIS CREEK
CREEK
S
15TH AVE. S.
17TH AVE. S
342
ISLAIS
S
18TH AVE. S.
Blocks 261-295 - San Francisco & Fresno Land Co
335 - Lorenzo De Santi

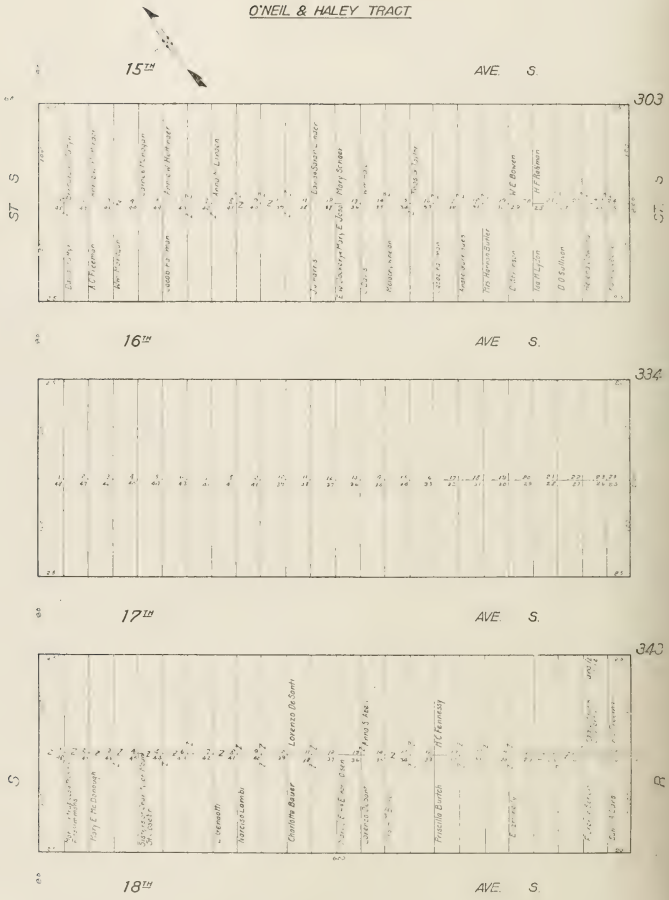
O'NEIL & HALEY TRACT
15TH AVE. S.
16TH AVE. S.
17TH AVE. S.
18TH AVE. S.
ST S
303
334
340
Block 334 - Poly Heilbron and Co


O'NEIL & HALEY TRACT
15TH AVE. S.
16TH AVE S
17TH AVE. S.
18TH AVE S.
ST S
R
Q
304
333
344
Jos Kennedy
Sam Hoop
Wm D. McKeen
Louis Sibert
Henry F. Blanchard Jr
Martin C. Hagar
Rebecca Fox
Sarah H. Hawley
Wm M. Greenwood
Jos A. Burns
Anna E. Peterson
Frederick Mary Bessier
Michael Byrne
Pat Byrne
Wm H. Harvey
Onsby Johnson
Frederick Hausman
Wm G. Green
Mary O. Connor
Jos T. Quick
Emile Deicol
Henry F. Blanchard Jr
Jos Fitzsimmons

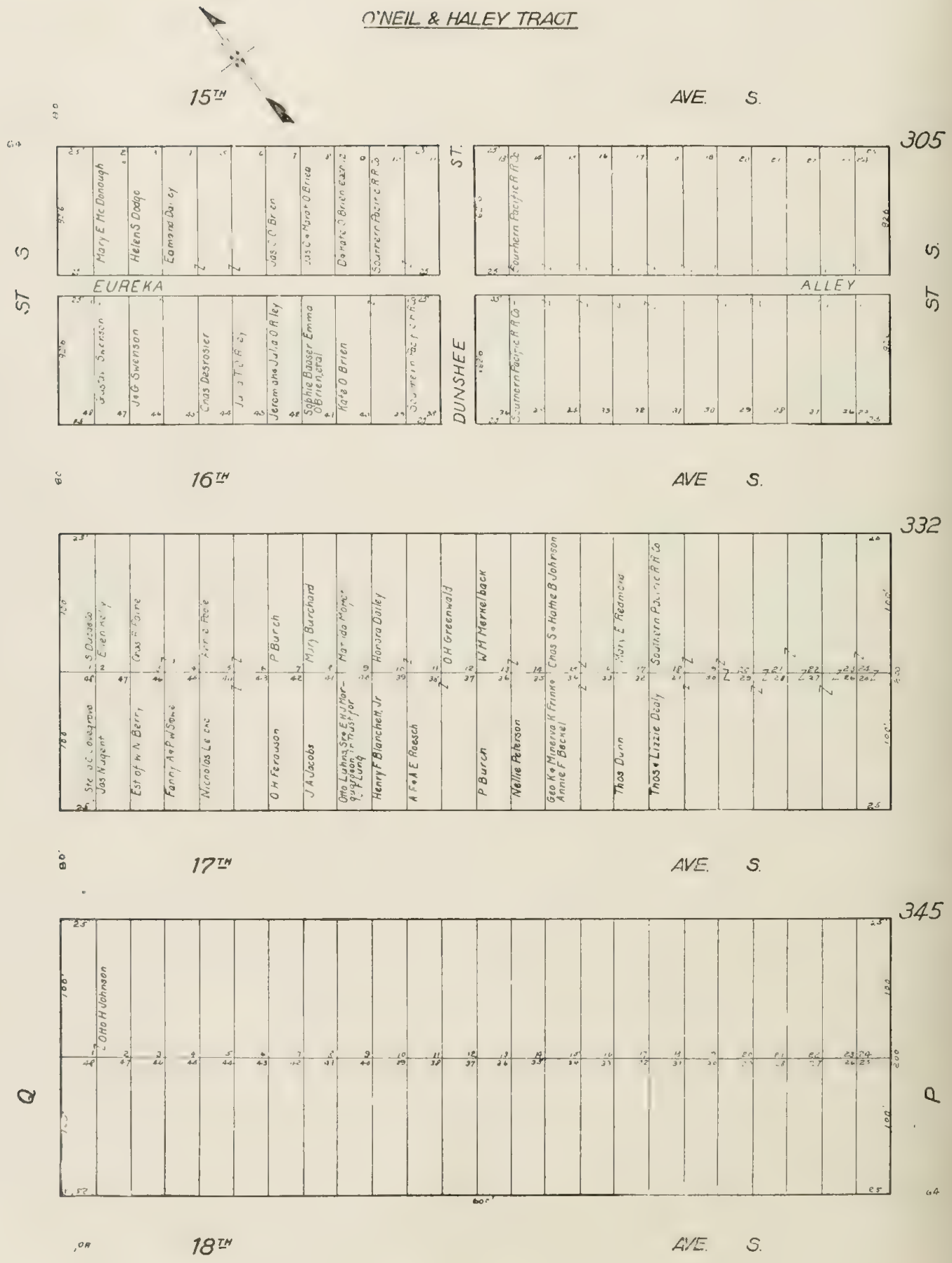

Vacant lots in Block 345 - C B + A L Stone

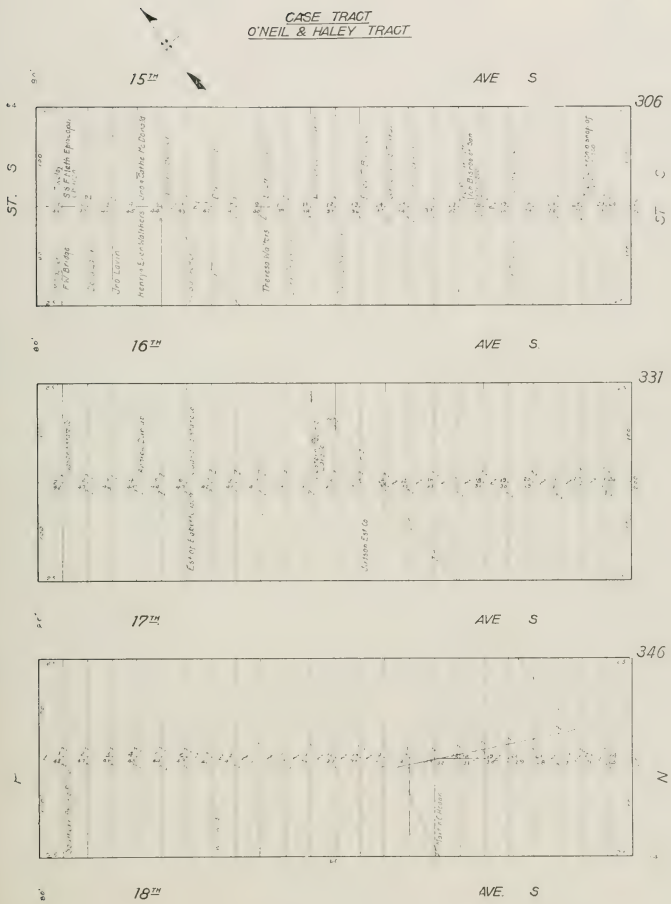
CASE TRACT
O'NEIL & HALEY TRACT
15TH AVE S
306
ST. S
16TH AVE S
331
17TH AVE S
346
18TH AVE. S


CASE TRACT
N
ST. S.
330
307
AVE. S.
AVE. S.
16TH
15TH
17TH
AVE.
RAILROAD
Mary Flint
Mary Jane Powers
Louis D Ruessy
Geo S Folsom
Louis D Pudgeney
Jno & Josephine Bacher
Jno & Jas McDonald
Elizth Fraser
Matilda Mayer
Anton Barn
M Cloiters
Chas F Wispent
John Jaquint
Hannah Weirne
Matilda Forester
Theo Cinfello
Della Marie
Corrie Nelson
F C Mayer
F Schumacher
Aug F Mayer
Rosa J Unigen
Jno & E Bacher
Henry F Hodgson
Edmond Duley
Henry Lampne
Jno M Fope
Mary Dyer
Jno Baraille
G W Cooling Jr
H H Dieckmann
H J Dolan
W D Warner
Philip Zimmerman
Cathe Savage
Elizth Healey
Catherine M Lubbe
Anna Rosenthal
F Bonnewell
H J Dieckman
Eden Bannerson
Chas Cohen
Sam F Gibson
Hugo Spreckels

S.S.F.H.&R.R.A.
15TH AVE S
308
ST. S.
M
C. Wingerson
Robert Ens
Jno. B. Goens
Peter Hoffer
Jno. B. Cooper
Wm. McDonald
16TH AVE. S
329
RAILROAD
Edwd. J. Barr
Anna M. Barr
John Esele
David Paul
John Sturgeff
17TH AVE. S.
348
AVE
18TH AVE. S.


S. S. F. H. & R. R. A.
15TH AVE. S.
309
ST. S.
Frank L. Kuhn
Albert Meyer
California Fireplace Company (Ltd)
Jas Baker
C. Lanzenberg
Frank B. Bates
Jas E. Luttrell
16TH AVE. S.
328
California Fire Works
Mrs Laughlin
Frank Martin
Wm. C. Kelly
Jno A. Johnson
Guilford Nr Eliz. Scheyde
Robert Anne Thornton
P. J. Thornton
J. C. Peters
Jno R. Pugh
P. A. McDonald
A. L. Rhodes
Jeremiah Driscoll
Jno P. Driscoll
Jas W. Lavin
Lawrence F. Lavin
Jno J. Lavin
Chas Hansen
Phillip Kamp
Hubbe E. Damon
17TH AVE. S.
349
Dan. A. Sylvester
Mary Sylvester
Jas E. Duncan
C. Lennie
Jno A. Tietz
18TH AVE. S.


S.S.F.H.&R.R.A.
15TH AVE. S.
310
ST. S.
F.A.Coon
F.E.Smith
O.Simmon
Miller & Lux Inc.
Jas. Coyne
Shaimwald, Buckbee Company
Robt. Packham
Kirk & Forester
Rebecca E. Davidson
Matilda P. Lintner
Mary B. Hall
Jas. Curnao
Jacob Heyman Co
Jas. Ambrose
Wm. Ede Co
Hulda S. Mallory
Jas. P. Lintner
16TH AVE. S.
327
F.A.Coon
F.E.Smith
David Nyre
Mrs. N. McCarty
L. L. Reid
Frank Lintnerk
W. H. T. Bird
Tyson & Cullyford Co
Julia Hanns
Jas. & Wm. Bassler
Elizabeth Gain
Jas. O'Connor
Jas. Bunn
O. Lance
Johanna Fitzhue
Dorothy Roche
Douglas L. McBallister
Louisa E. La Rochelle
E. Dunshee
Jas. B. Haggerty
Jas. Cousen
Ellen Sackett
D. A. Steinbough
Henry C. Bode
Mary Cook
William Carte Bauer
T. H. Weatherhead
Daniel H. Nimen
C. P. & H. H. Johnson
Wm. J. Grimes
17TH AVE. S.
350
K
J
C.O.Schuler
A. G. Walton
Margt. Finch
E. & E. McVey
Jas. McElduvney
Isabel Piper
Ellen Booth
Jno. L. & C. Hanley
D. McLauren
Julius & Marie Hammeyer
Stephen L. Piper
M. Stapleton
18TH AVE. S.


S.S.F.H.& R.R.A.
15TH AVE S
16TH AVE. S.
17TH AVE. S.
18TH AVE. S.
ST S
ST. S
311
326
351
J
I
Samuel Knight
Anna D. Lyle
Jas Cuddy
Eugene T. Cole
Anna Strawning
Hans Andrew
Anna G. Gould
Chas E. Lewis
Jas E. Duncan
Jacob Oblom
Ernest Lewis
Wm Tardiff
Ernest Brown
Gustav Gerlach
Jacob Heyland Co.
Johanna Franke
Johanna Young
Chas E. Hughes
Chas E. Hughes
Chas T. Franke
Chas T. Franke
Johanna Young
Johanna Franke
O.L. Shafter Estate Co.


S. S. F. H. & R. R. A.
15TH AVE S.
16TH AVE. S.
17TH AVE S
18TH AVE. S.
ST. S.
ST S.
I
H
312
325
352
Thos. O. Fenton
Mary P. Hohnbaum
Jas. E. Gannon
Louis Zwolsig
Ann E. & Isabel Piper
O. L. Shafer & Co
Sidney E. Meyer
Chas. Jameson
Alexander Rieser
Jas. L. Cooling
Ann E. & Isabel Piper
Emma Sherrington
Chas. E. Anderson
C. H. Meyer
Mary Kate McGruder
Mary Leeper
Wm. Cunningham
T. C. Blakeman

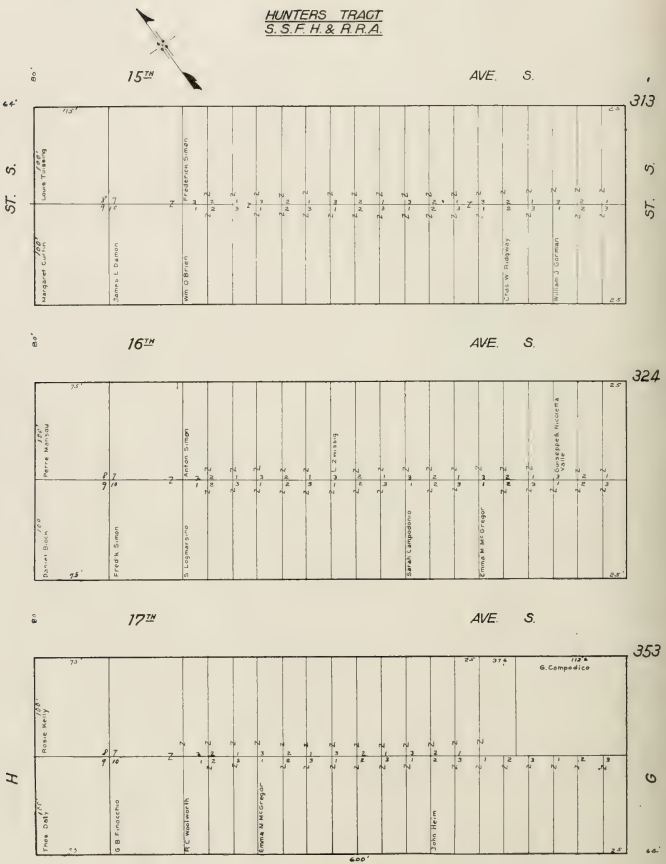
HUNTERS TRACT
S.S.F.H. & R.R.A.
15TH AVE. S.
16TH AVE. S.
17TH AVE. S.
18TH AVE. S.
ST. S.
H
G
313
324
353
Louis T. Leahy
Frederick Simon
Margaret C. Fox
James E. Damon
Wm. O. Brien
Chas. W. Ridgely
William J. Gorman
Pierre Nassau
Daniel Black
Fred'k. Simon
Anton Sinagy
S. Lagnasino
L. Z. Mills
Sarah Campodonico
Emma M. McGregor
Catherine Nicolemia
Joseph
Rose Kelly
Thos. Dall
G. B. Finocchio
H. C. Wadsworth
Emma M. McGregor
John Herm
G. Campodico
600'

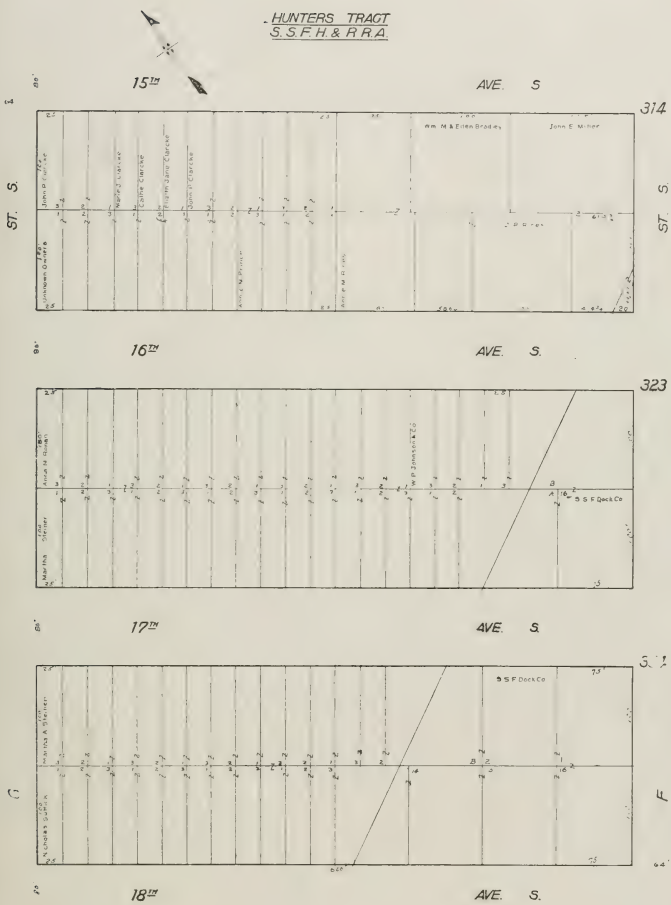
HUNTERS TRACT
S.S.F.H.& R.R.A.
15TH AVE. S
16TH AVE. S.
17TH AVE. S.
18TH AVE. S.
ST. S.
314
323
Wm. M. & Ellen Bradley
John E. Miller
S.S.F. Dock Co
Martha Stetter


S.S.F.H.&R.R.A.
MAP No 4 of TIDE LANDS
15TH AVE. S.
315
ST S
16TH AVE. S.
322
17TH AVE. S.
355
F
E
18TH AVE. S.
Blocks 315, 322 & 355 to S.S.F. Dock Co

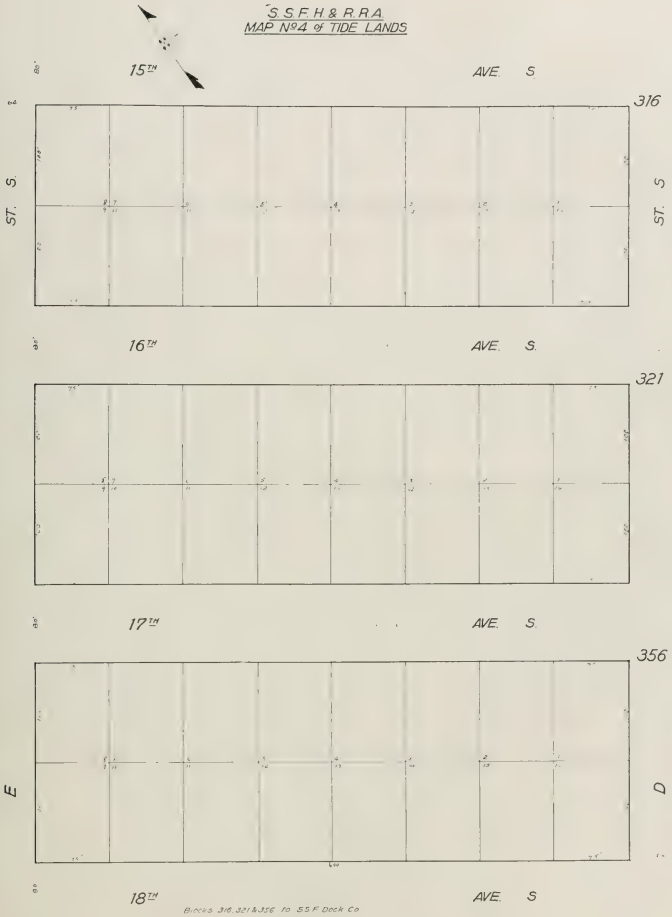
S.S.F.H.&R.R.A.
MAP No4 of TIDE LANDS
15TH AVE. S.
316
ST. S
ST. S
16TH AVE. S.
321
17TH AVE. S.
356
E
D
18TH AVE. S
Blocks 316, 321 & 356 To S.S.F. Dock Co.

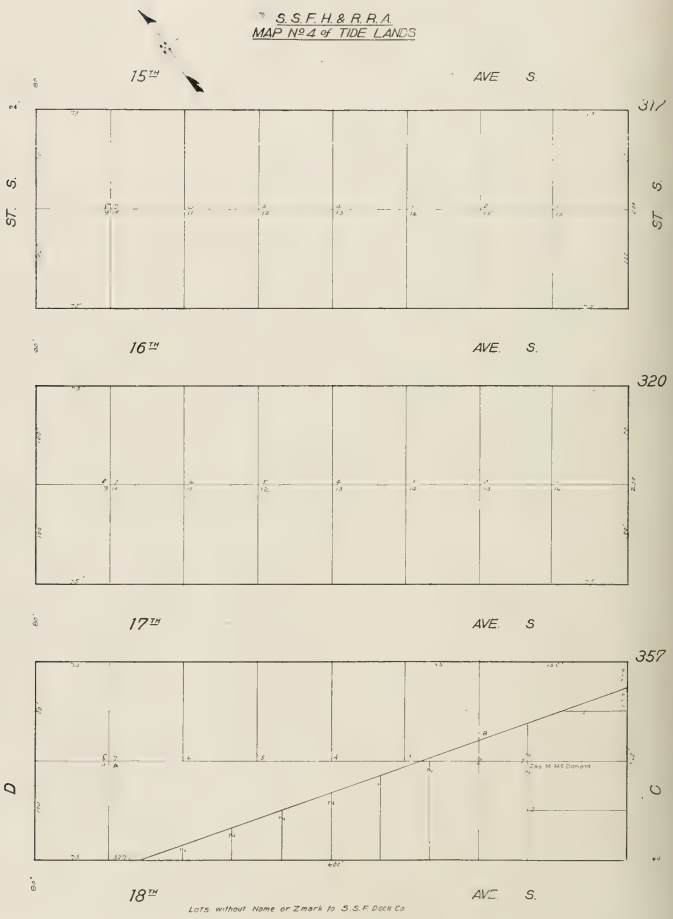
S.S.F.H.&R.R.A.
MAP No 4 of TIDE LANDS
15TH AVE. S.
317
ST. S.
ST. S.
16TH AVE. S.
320
17TH AVE. S.
357
D
C
Chas. M. McDonald
18TH AVE. S.
Lots without Name or Zmark to S.S.F. Dock Co


S. S. F. H. & R. R. A.
MAP No 4 of TIDE LANDS
15TH AVE. S.
318
ST. S.
ST. S
16TH AVE. S.
319
17TH AVE. S.
1044
C
B
18TH AVE. S.
Vacating Blocks 318 & 319 to S. S. F. Dock Co
Block 1044 Samuel A Crocker

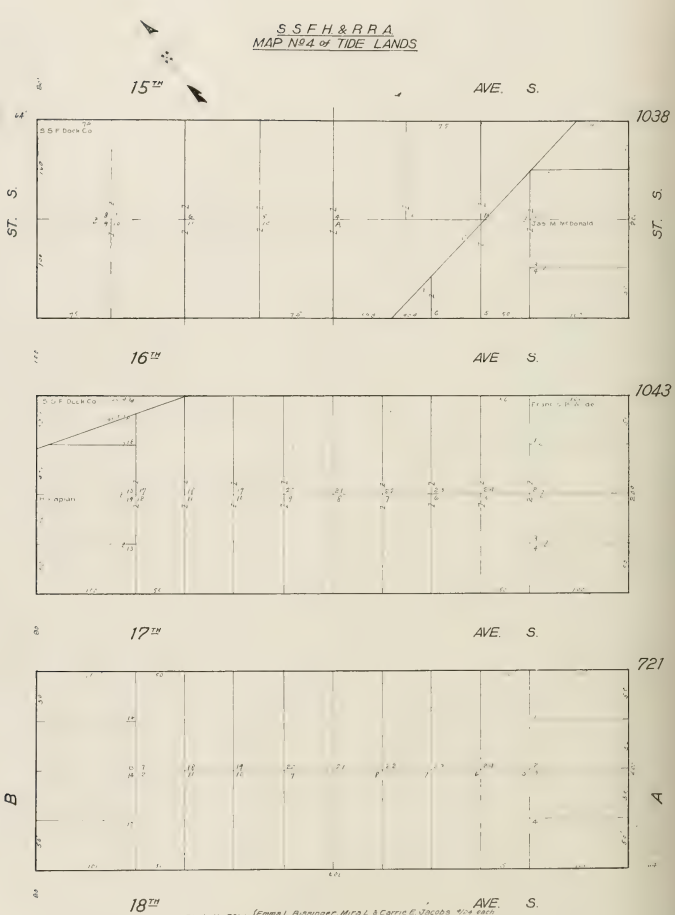
S S F H & R R A
MAP No 4 of TIDE LANDS
15TH AVE. S.
1038
ST. S.
S S F Dock Co
Jas M McDonald
16TH AVE S.
1043
17TH AVE. S.
721
B
A
18TH AVE. S.
Block No 721 is Emma L. Bissinger, Mira L. & Carrie E. Jacobs 1/4 each
Daniel A., Carrie, Jacob & Lilie Helbing 1/4 "

MAP No 4 of TIDE LANDS
15TH AVE
712
ST. S
ST
16TH AVE. S
720
17TH AVE. S.
722
A
SHIP
18TH AVE. S.
Regular Lots 50'X 100'


MAP No 4 of TIDE LANDS
15TH AVE. S
713
ST.
ST
16TH AVE. S
719
17TH AVE. S.
723
SHIP
DOCK
18TH AVE. S.
Block No 719 to Mary H. De Fremery
" " 723 " Duncan McNee et al.
Regular Lots 50' X 100'


MAP No 4 of TIDE LANDS
15TH AVE S
714
ST.
Wm. O'Brien
Daniel Meyer
Mary A. Williams
16TH AVE. S.
718
Antonio de Ajuria
Gustav Reis
17TH AVE. S.
724
DOCK
TEVIS
18TH AVE. S.
Block No 724 to Julia Van Den Bergh
Regular Lots 50'x100'


MAP No 4 of TIDE LANDS
15TH AVE. S.
715
WATER FRONT ST.
ST
16TH AVE. S.
717
ST.
Justice Unter Abey
Lily E. Anny G. Frank A. & Walter Riddel 1/4 each
17TH AVE. S.
725
Robert Van Arsdale
TEVIS
VON SCHMIDT
18TH AVE. S.
Block No. 715 to {Roland E. & Florence N. Goodspeed 2/3
L. E., O. C. Jr. & Anne M. Pratt et al. 1/3

O'NEIL & HALEY TRACT
ISLAIS
CREEK CHANNEL
Terrace
T
ST S
380
373
ST.
S
AVE
ELMIRA
Silver
410
AVE S.
19TH
18TH
20TH
S
ST. S.

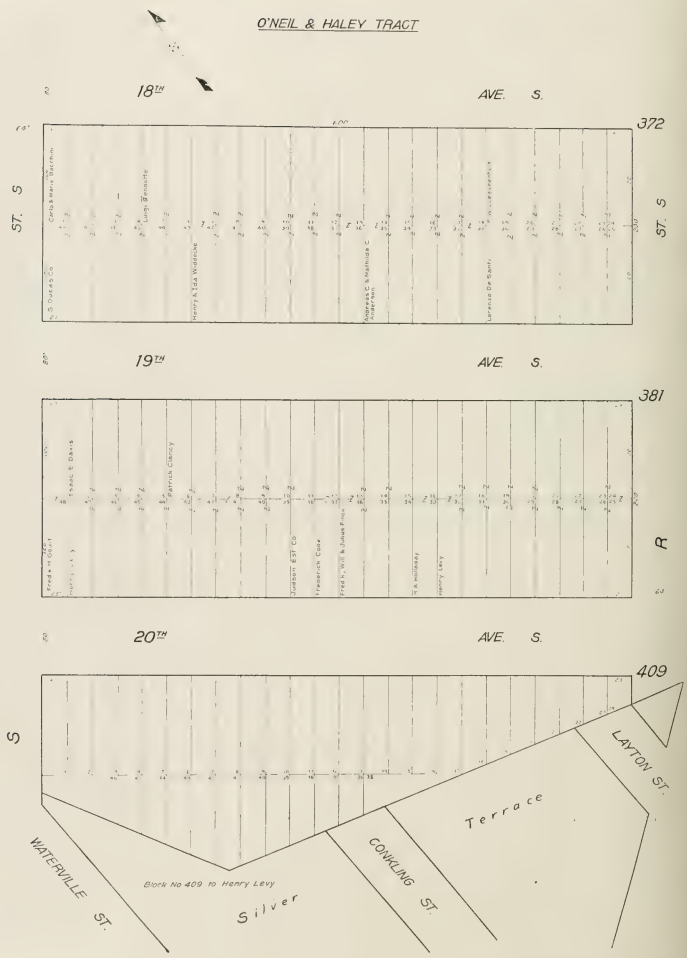
O'NEIL & HALEY TRACT
18TH AVE. S.
372
ST. S
19TH AVE. S.
381
R
20TH AVE. S.
409
S
LAYTON ST.
Terrace
CONKLING ST.
Silver
Block No 409 to Henry Levy
WATERVILLE ST.

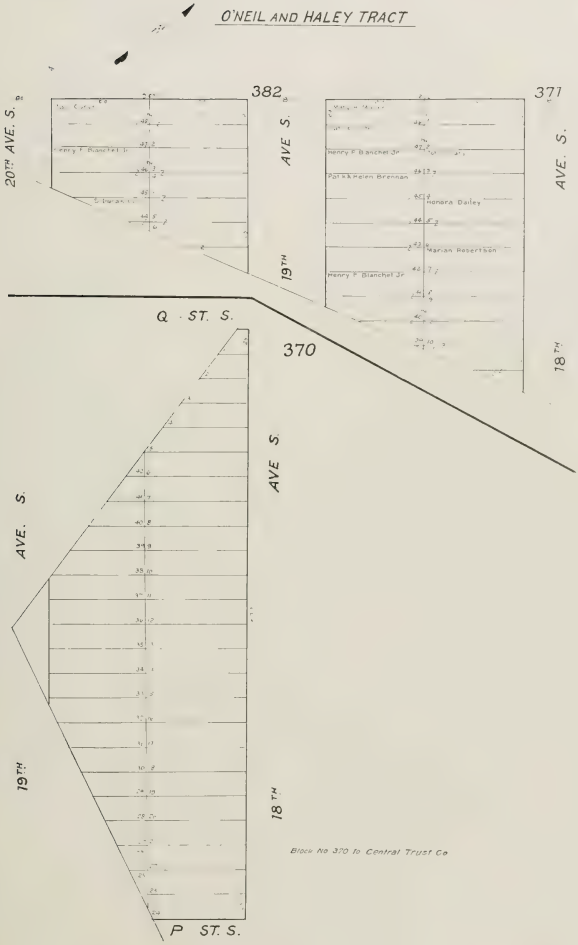
O'NEIL AND HALEY TRACT
382
371
370
20TH AVE. S.
AVE. S.
19TH
18TH
Q ST. S.
P ST. S.
Henry F. Blanchet Jr.
Patrick Helen Brennan
Honora Dailey
Marian Robertson
Block No 370 to Central Trust Co

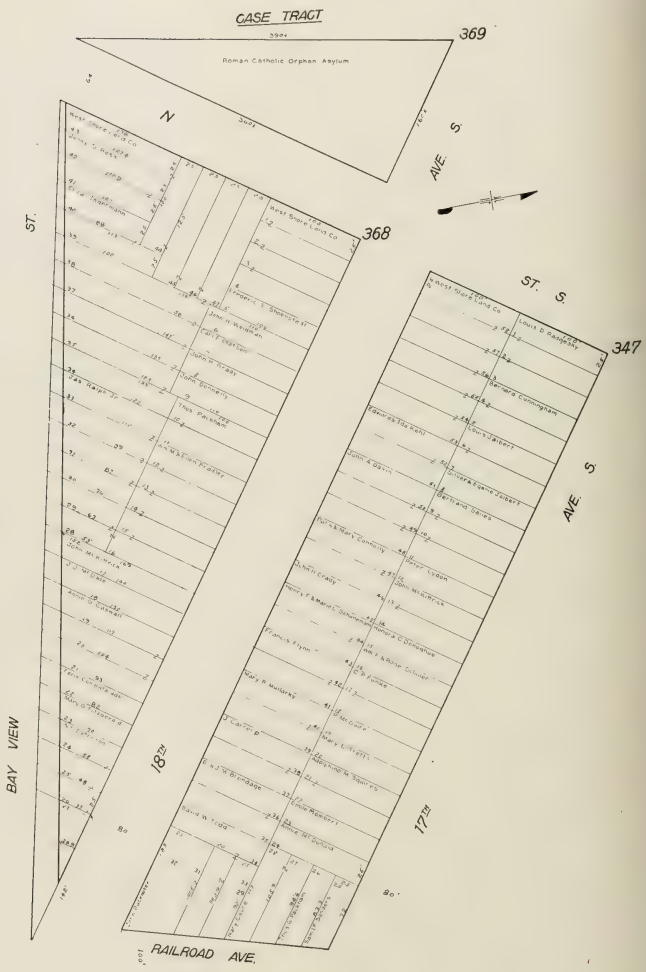
CASE TRACT
369
Roman Catholic Orphan Asylum
N
S.
AVE.
368
ST.
BAY VIEW
ST.
S.
347
AVE.
S.
18TH
17TH
RAILROAD AVE.

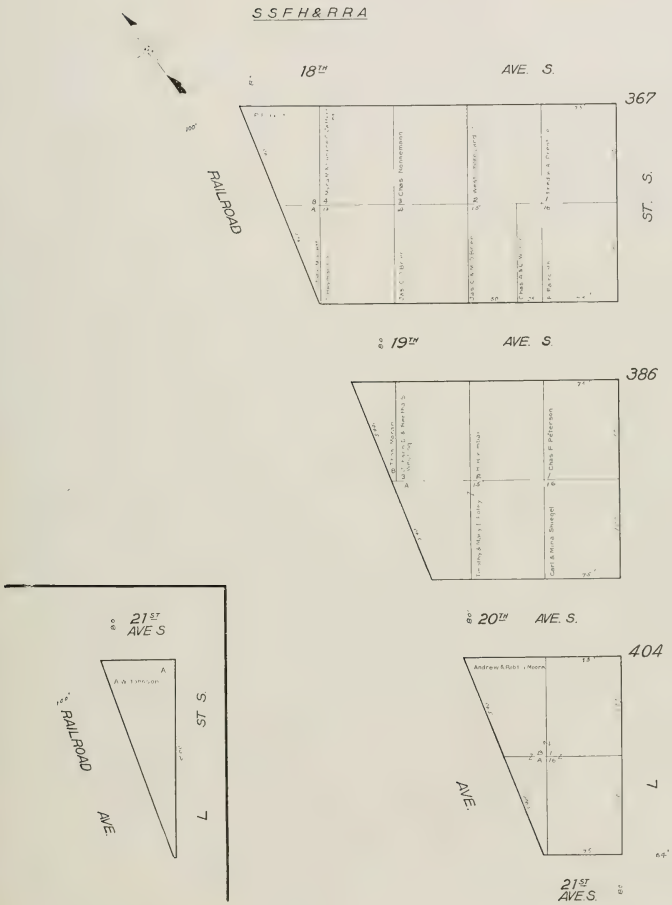
S S F H & R R A
18TH AVE. S.
367
ST. S.
RAILROAD
19TH AVE. S.
386
20TH AVE. S.
404
7
AVE.
21ST AVE. S.
21ST AVE S
A
A. A. Jamison
RAILROAD
AVE.
ST. S.
7

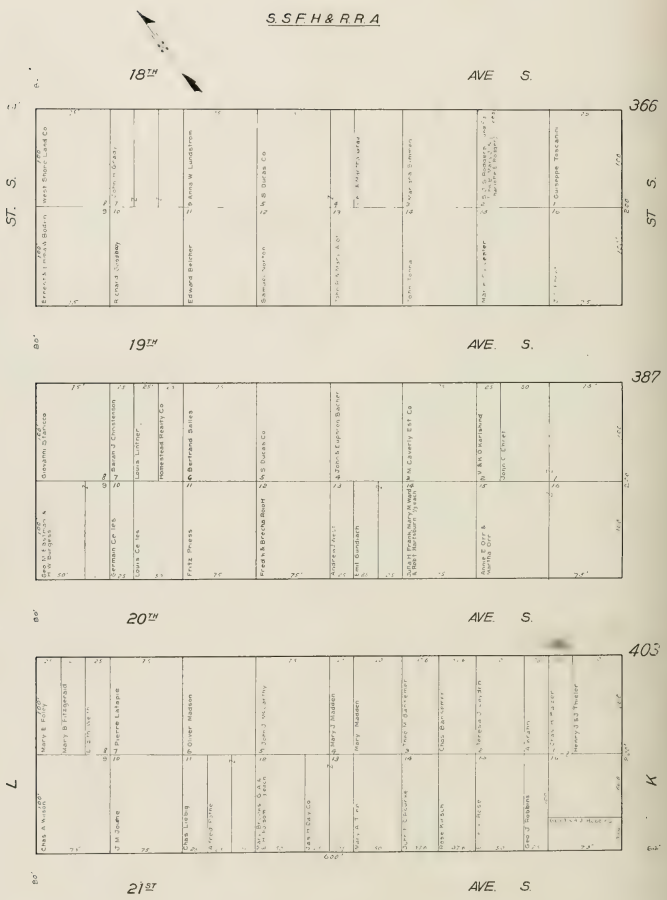
S.S.F.H&R.R.A
18TH AVE S.
19TH AVE S.
20TH AVE S.
21ST AVE S.
ST. S.
366
387
403
L
K

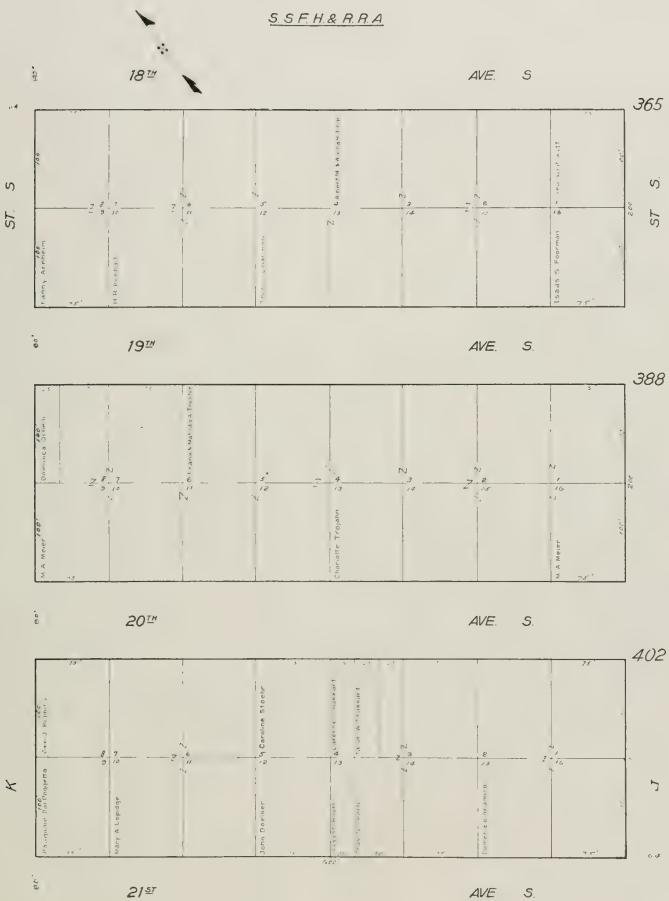
S.S.F.H.&R.R.A
18TH AVE. S
19TH AVE. S.
20TH AVE. S.
21ST AVE S.
K ST S
J ST S.
365
388
402
Isaac S. Foorman
N. A. Meier
Charlotte T. Foster
Mary A. Lepage
John Oberlier
Dennis C. Williams

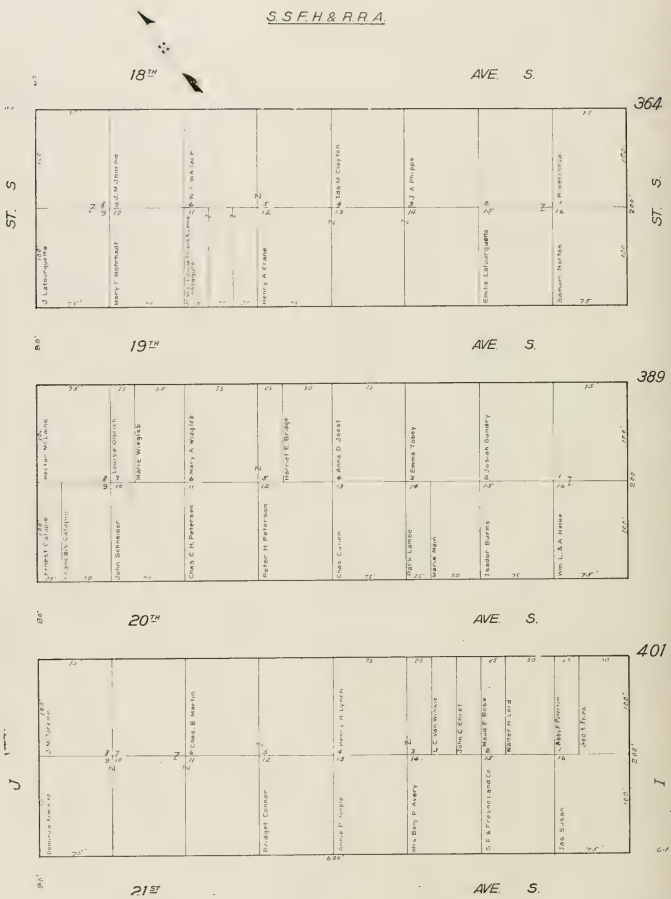
S.S.F.H.&R.R.A.
18TH AVE. S.
19TH AVE. S.
20TH AVE. S.
21ST AVE. S.
364
389
401
ST. S
ST. S
J
I
J. Latourquette
Mary F. Northcutt
Henry A. Crane
Emile Latourquette
Samuel Norton
Ernest Calder
John Schneider
Chas. C. H. Peterson
Walter H. Peterson
Chas. Calvin
Theodor Burns
Wm. L. & A. Heike
Bridget Connor
Jos. Sullivan

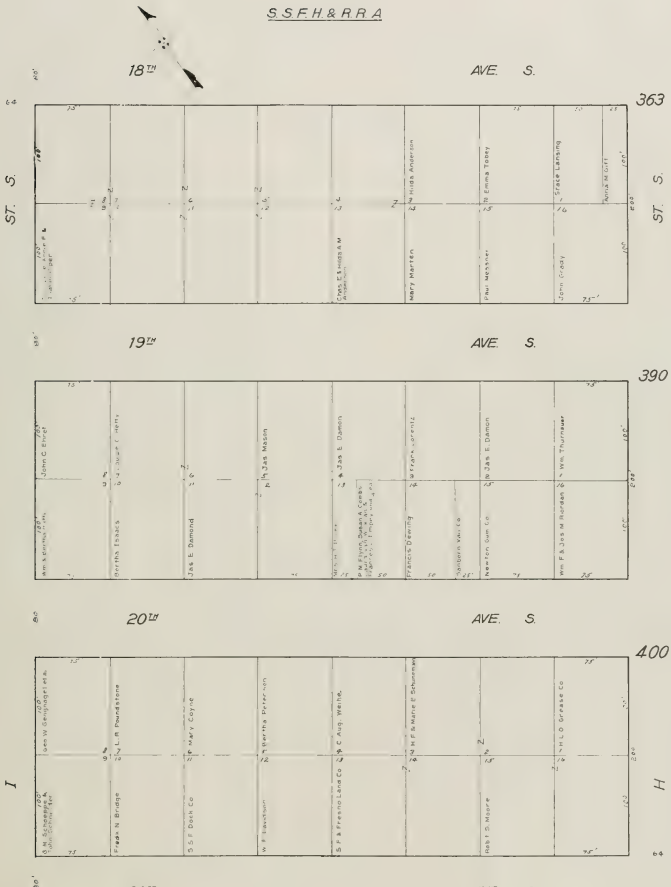
S.S.F.H.&R.R.A.
18TH AVE. S.
19TH AVE. S.
20TH AVE. S.
21ST AVE. S.
363
390
400
ST. S.
ST. S.
I
H
Mrs. Hilda Anderson
Mrs. Emma Tobey
Mary Martin
Paul Mockler
John Cordy
Jas. E. Damond
Jas. E. Damond
Jas. E. Damond
Newton Gun Co.
Wm. Thurlwell
Fraser N. Bridge
S.S.F. Dock Co.
Mary Coyne
Robt. S. Moore
H.L.O. Grease Co.

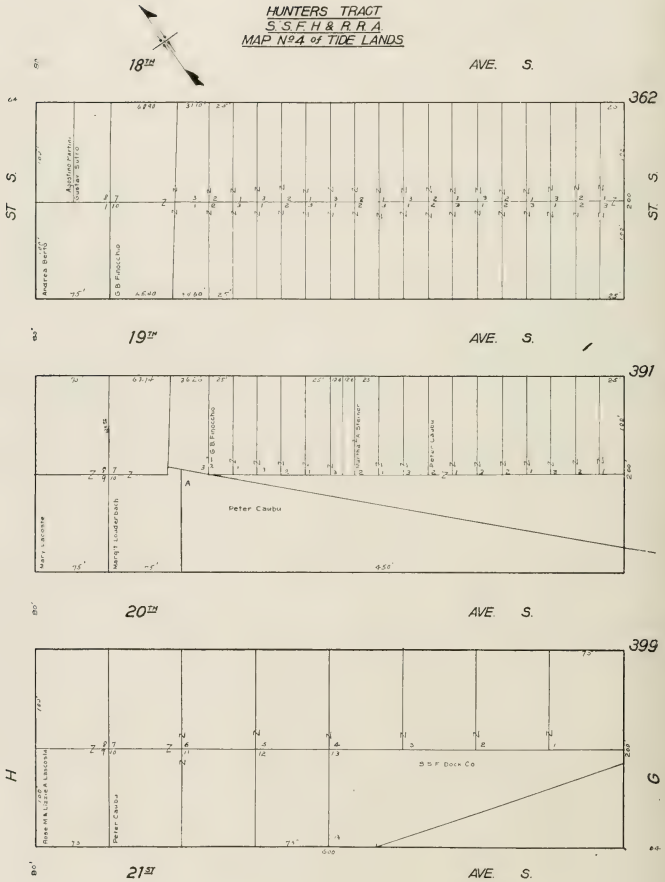
HUNTERS TRACT
S.S.F.H & R.R.A
MAP No.4 of TIDE LANDS
18TH AVE. S.
362
ST S
Andrea Berto
G.B. Fiocchio
19TH AVE. S.
391
G.B. Fiocchio
Peter Caubu
Mary Lavione
Mary Leuderbach
20TH AVE. S.
399
H
G
S.S.F. Dock Co
Peter Caubu
21ST AVE. S.

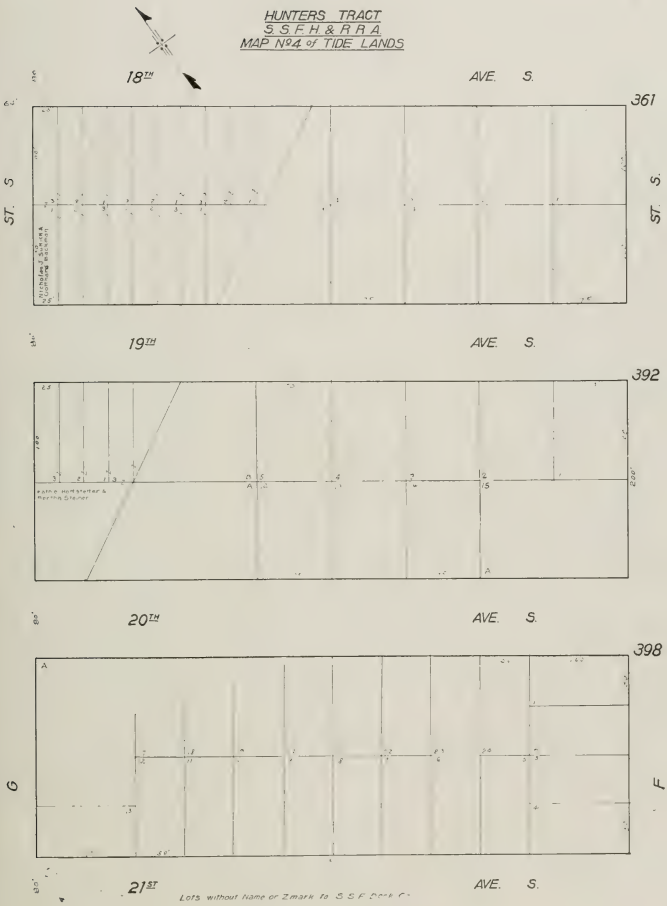
HUNTERS TRACT
S.S.F.H.&R.R.A.
MAP No4 of TIDE LANDS
18TH AVE. S.
361
ST. S
ST. S
19TH AVE. S.
392
20TH AVE. S.
398
G
F
21ST AVE. S.

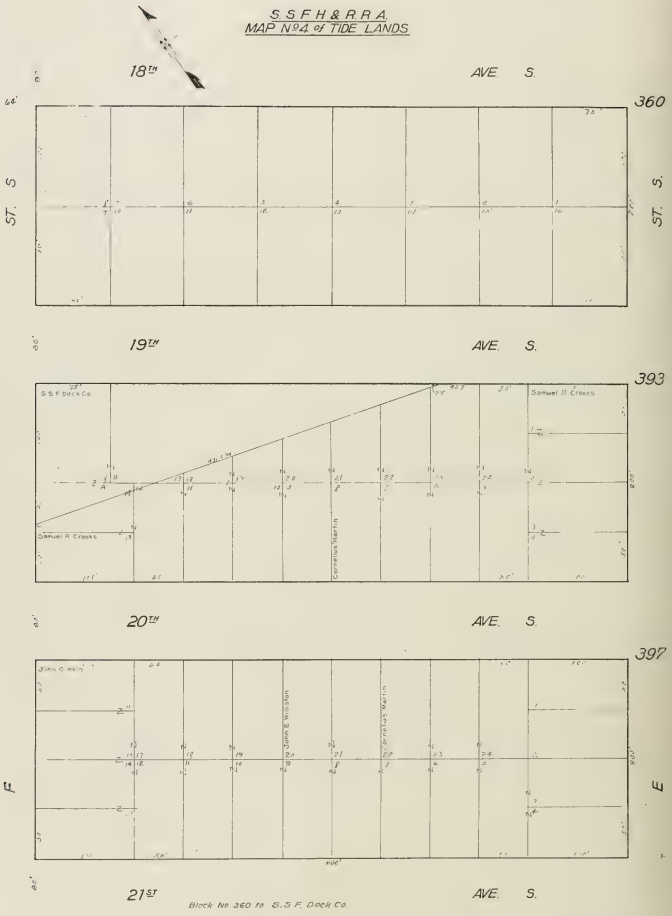
S.S.F.H.&R.R.A.
MAP No 4 of TIDE LANDS
18TH AVE. S.
360
ST. S
19TH AVE. S.
393
S.S.F. Dock Co.
Samuel R. Crooks
Cornelius Martin
20TH AVE. S.
397
John E. Wilson
Cornelius Martin
F
E
21ST AVE. S.
Block No 360 to S.S.F. Dock Co.


S S F H & R R A
MAP No 4 of TIDE LANDS
18TH
AVE S
359
ST. S
ST. S
19TH
AVE. S.
394
20TH
AVE. S.
396
E
D
21ST
AVE. S.
Block No 396 to Albert C Wheelock


MAP No 4 of TIDE LANDS
18TH AVE. S.
358
Elliot McAllister
ST S.
19TH AVE S.
395
20TH AVE. S.
748
D
C
21ST AVE. S.
Block No 748 to B F Rector
Regular Lots 50'x100'

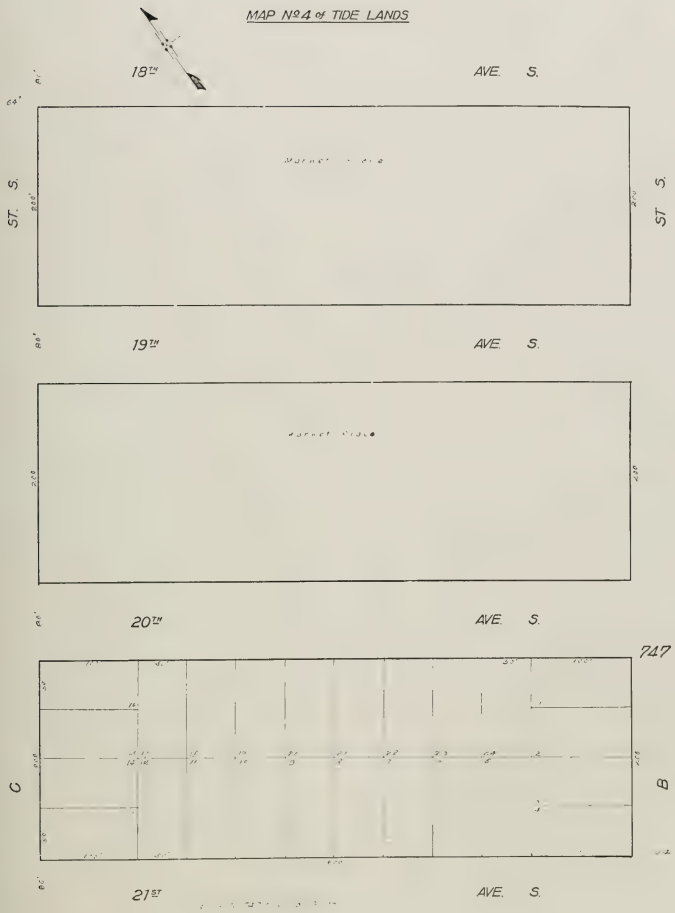
MAP No. 4 of TIDE LANDS
18TH AVE. S.
ST. S.
ST. S.
19TH AVE. S.
20TH AVE. S.
747
C
B
21ST AVE. S.

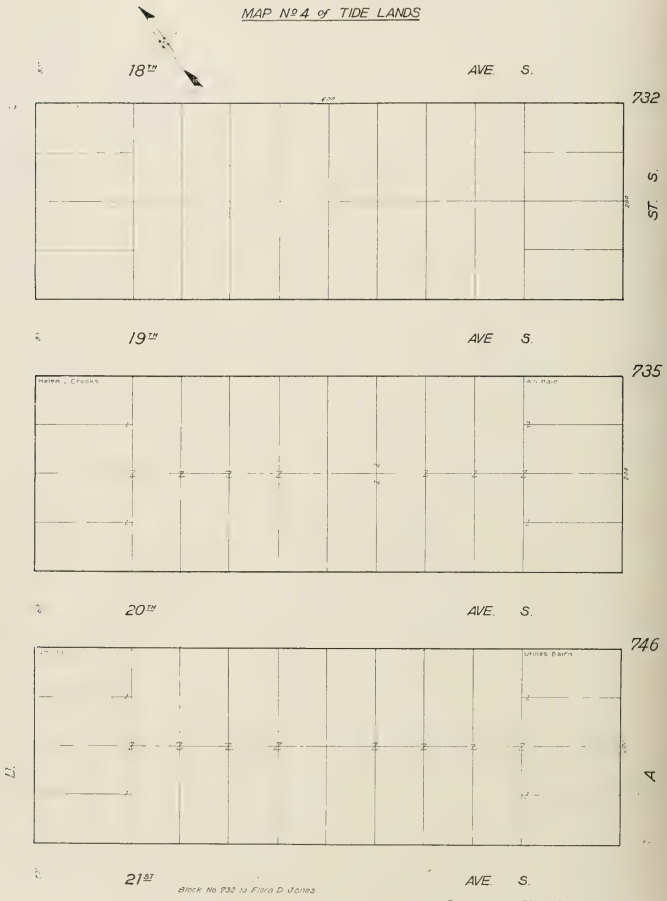
MAP No. 4 of TIDE LANDS
18TH AVE. S.
732
ST. S.
19TH AVE. S.
735
Helen J. Crocks
A. V. Hale
20TH AVE. S.
746
Willes Bairs
A.
21ST AVE. S.
Block No 732 is Flora D. Jones
Regular Lots 50'x100'

MAP No. 4 of TIDE LANDS



Block No. 729 to Jeremiah (Floating)
730 Dunlap Mirow et al.
731 Mary A. Gorrell, Emma G. Bond, Amelia G. Allen, City

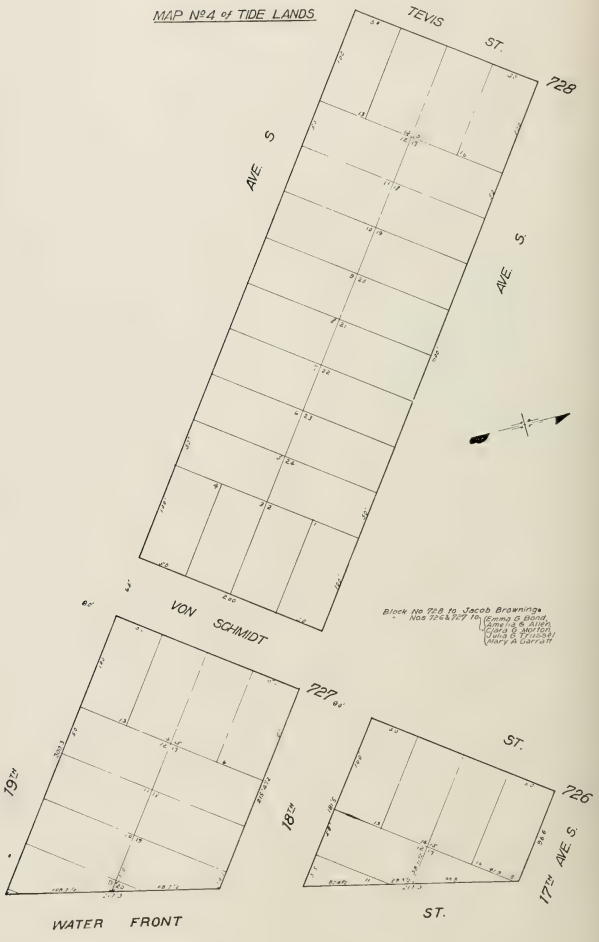
MAP No 4 of TIDE LANDS
TEVIS ST.
728
AVE. S
AVE. S.
VON SCHMIDT
Block No 728 to Jacob Brownings
Nos 726 & 727 to
Emma G Bond
Lucy G Allen
Jane Morton
Julia G Fassett
Mary A Garratt
727
79TH
18TH
ST.
726
17TH AVE. S
ST.
WATER FRONT

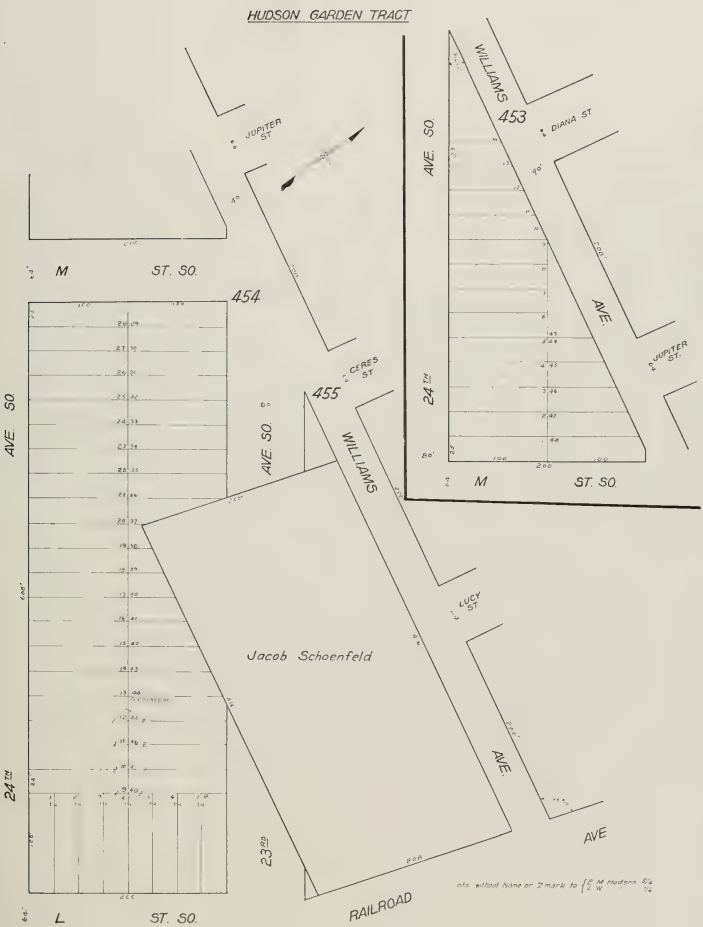
HUDSON GARDEN TRACT
JUPITER ST
M ST. SO.
454
455
CERES ST
AVE SO
AVE. SO.
WILLIAMS
453
DIANA ST
AVE.
24TH
M ST. SO.
JUPITER ST.
LUCY ST.
Jacob Schoenfeld
23RD
RAILROAD
AVE
L ST. SO.

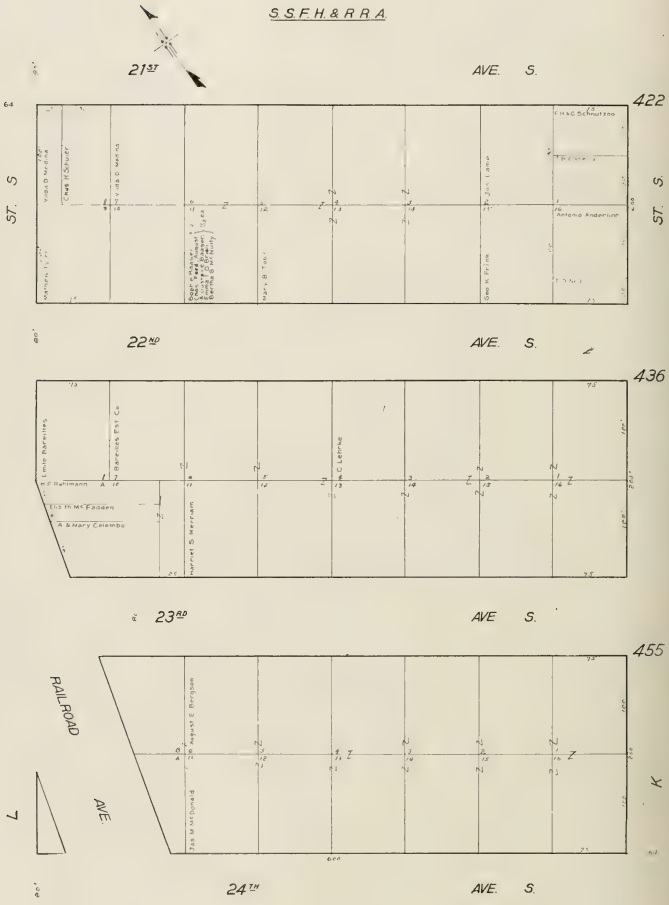
S.S.F.H.&R.R.A.
21ST AVE. S.
22ND AVE. S.
23RD AVE S.
24TH AVE. S.
422
436
455
ST. S
ST. S.
RAILROAD AVE.
L
K
Chas. H. Schutter
Antonio Anderlini
Mary B. Tait
Geo. H. Prine
Jas. M. McDonald
Harriet S. Merriam
A. & Mary Colombo
A. F. Ballmann
Wm. C. Leffler
Wm. Barnes Est. Co.
Wm. Barnes

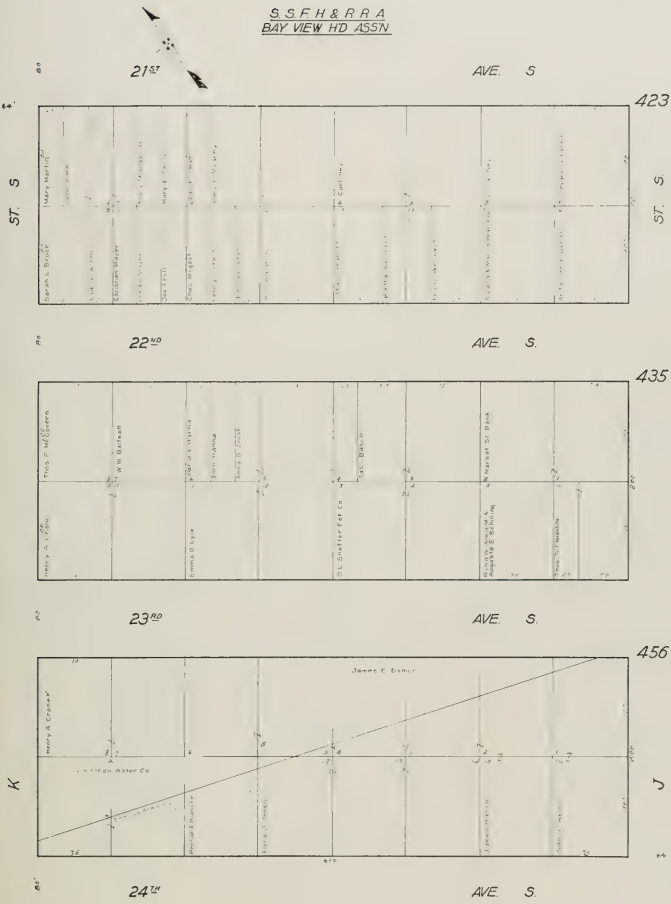
S.S.F.H.&R.R.A.
BAY VIEW HD ASS'N
21ST AVE. S
423
ST. S
22ND AVE. S.
435
23RD AVE. S.
456
K
J
24TH AVE. S.


S.S.F.H.&R.R.A.
BAY VIEW HD ASSN
21ST
AVE. S.
424
ST. S.
ST. S.
22ND
AVE. S.
434
23RD
AVE. S.
457
J
I
24TH
AVE. S.

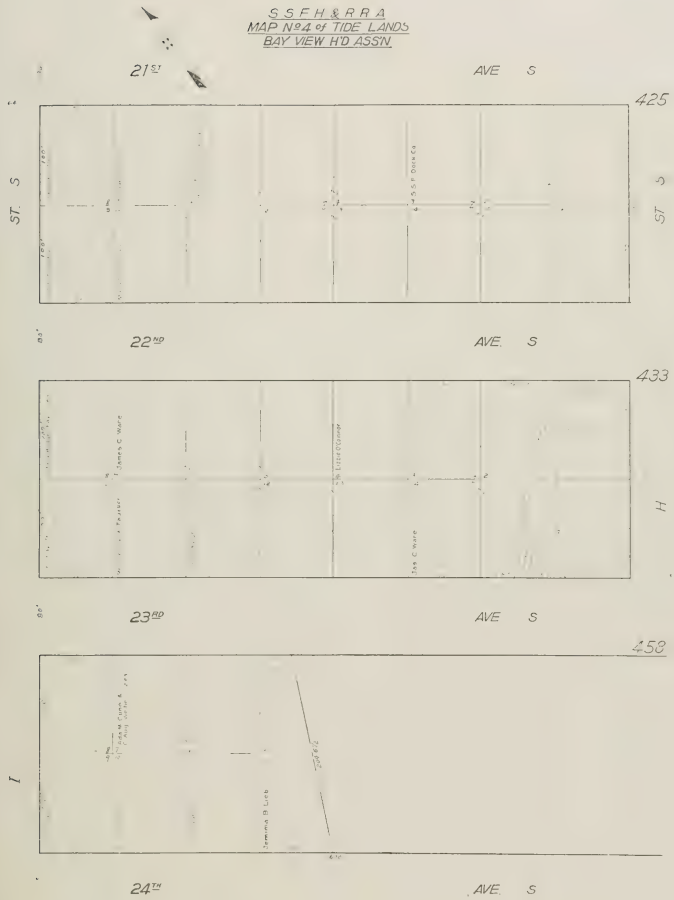
S.S.F.H.&R.R.A.
MAP No. 4 of TIDE LANDS
BAY VIEW H'D ASSN.
21ST AVE S
425
ST S
ST S
S.S.F. Dock Co.
22ND AVE S
433
H
Chas. C. Moore
Frances
Eliza Stevenson
Geo. C. Moore
23RD AVE S
458
I
Fannie A. Clark & Eug. Clark
Jemima B. Lieb
24TH AVE S

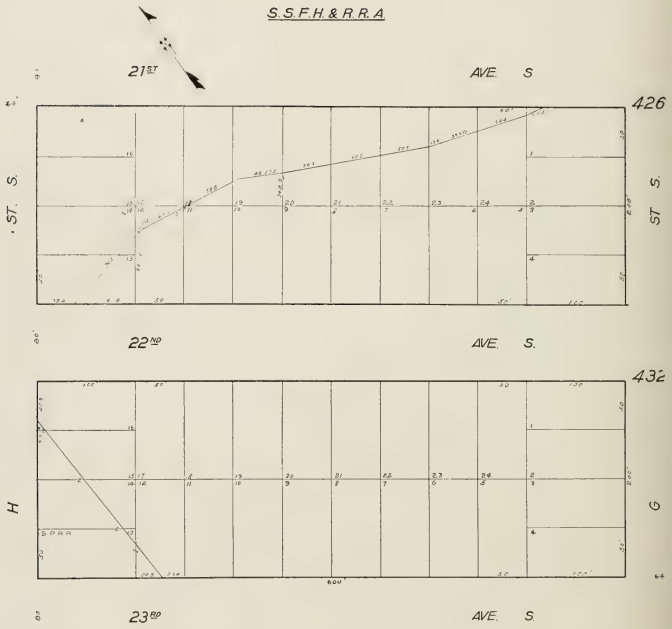
S.S.F.H.&R.R.A.
21ST AVE. S
426
ST. S.
ST S.
22ND AVE. S.
432
H
G
SPAR
23RD AVE. S.
24TH AVE. S.
Lots without Name or Z mark to South San Francisco Dock Co

MAP No. 4 of TIDE LANDS

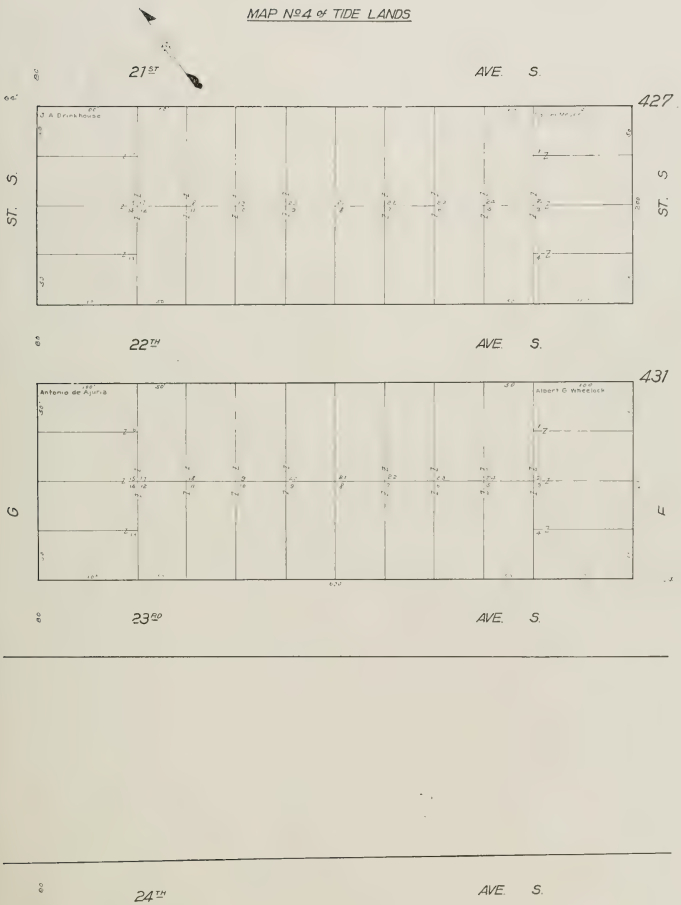

MAP No 4 of TIDE LANDS

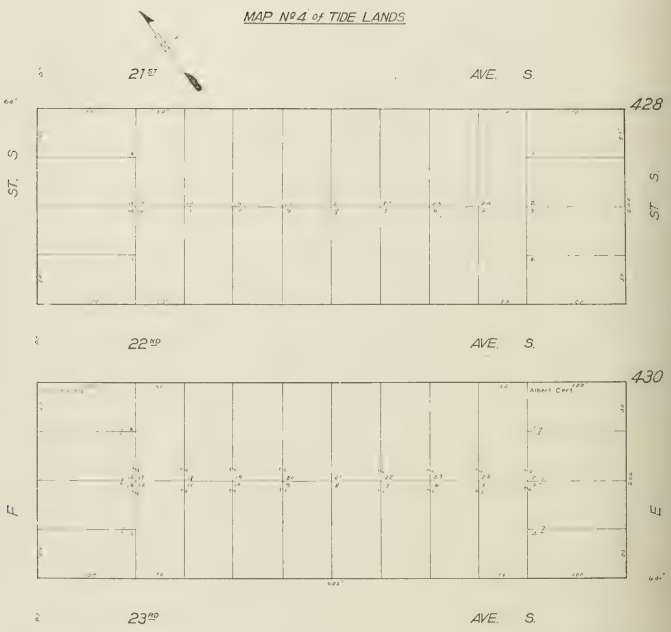



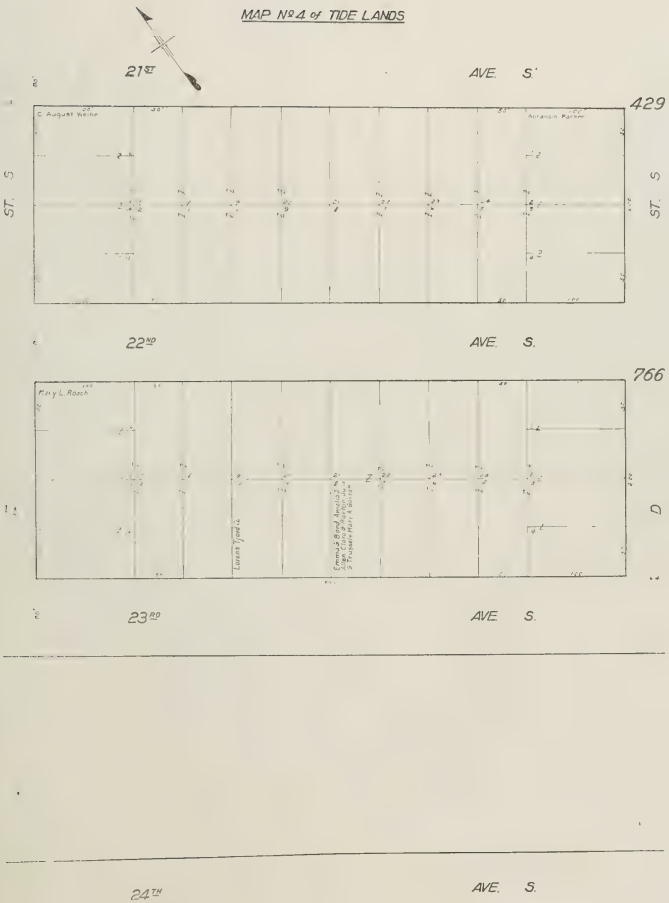
MAP No 4 of TIDE LANDS
21ST
AVE. S.
429
C. August Weihe
Alexander Parker
ST. S
ST. S
22ND
AVE. S.
766
Mary L. Roach
D
23RD
AVE. S.
24TH
AVE. S.

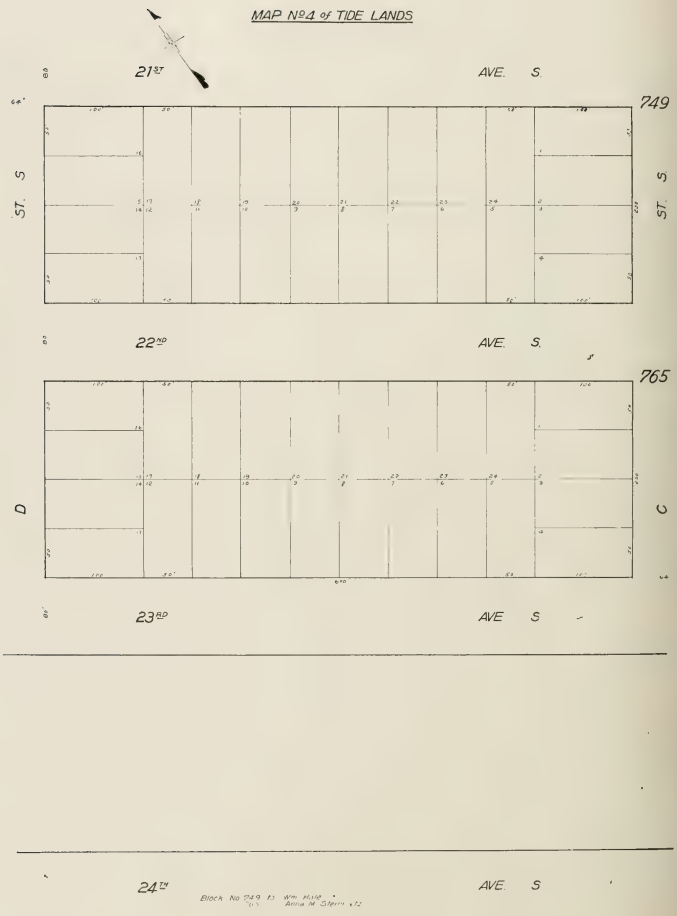
MAP No 4 of TIDE LANDS
21ST
AVE. S.
749
ST. S
22ND
AVE. S.
765
D
C
23RD
AVE S
24TH
AVE. S
Block No 749 to Wm Hine
Anna M Sterry

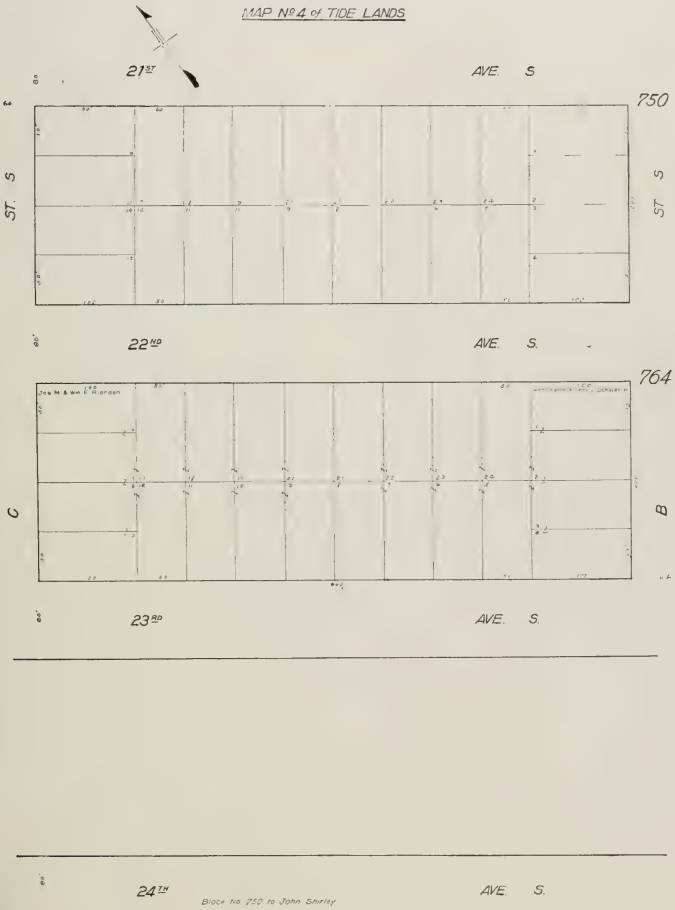
MAP No 4 of TIDE LANDS
21ST
AVE. S
750
ST. S
ST S
22ND
AVE. S.
764
Jos M & Wm F Hanson
G
B
23RD
AVE. S.
24TH
Block No 750 to John Shirley
AVE. S.

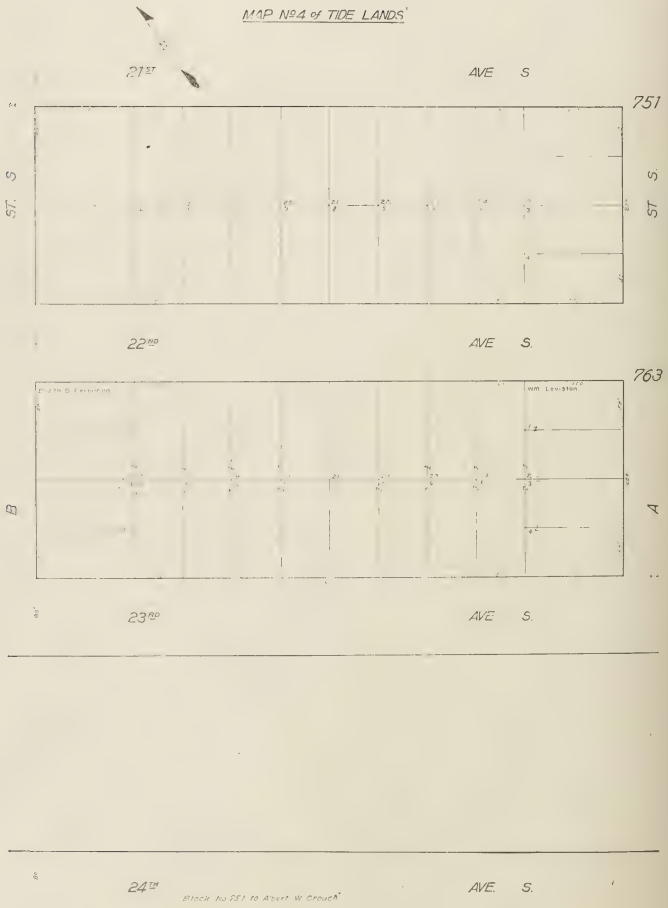
MAP No 4 of TIDE LANDS
21ST
AVE S
751
ST. S
ST S.
22ND
AVE S.
763
Wm. Leviston
B
A
23RD
AVE S.
24TH
AVE. S.
Block No 751 to Albert W Crouch

HALEY PURCHASE
Thornton & Williams Map of Silv Terr.
500
SAN
BRUNO
S.
AVE.
Q
ST
499
Winkler's Piece of Silv Terr.
AVE.
480
MERCUR
VERMONT ST.
Thornton & Williams Map of Silver Terrace
Anna M. Nehrden
Louise Schaefer
Wm & Louise Schaefer
Sigmund Wollburg
Lewis & Tine Walker
John Gonzurak
Homestead Realty Co
A. C. Rosenstern
John O'Larton
Theresa Schug
Ann E. Craigin
John Nager
Delia Fallon
Margt McRenna et al
27th
26th
P
ST.
S.

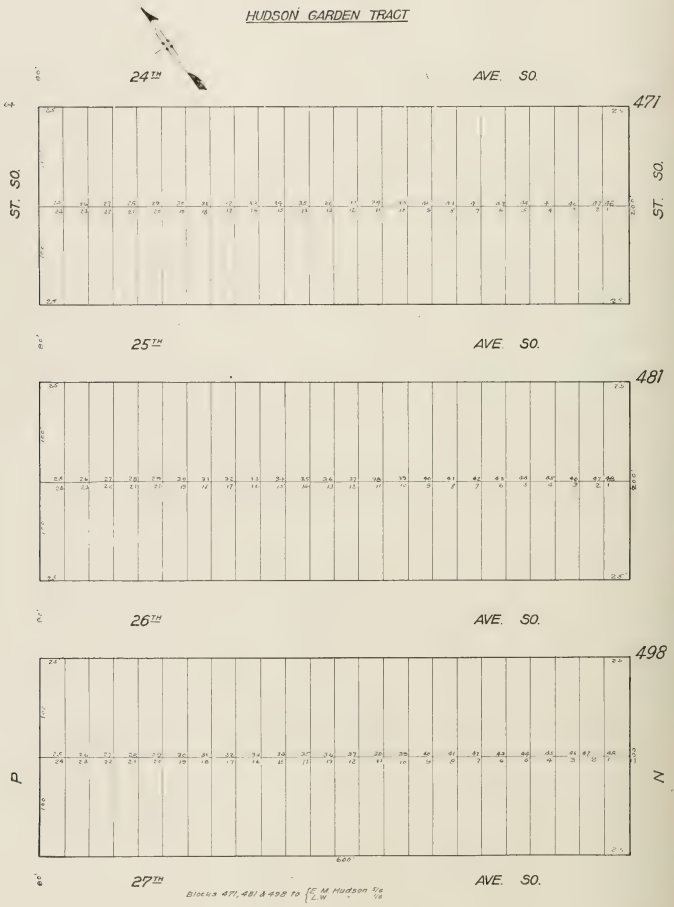
HUDSON GARDEN TRACT
24TH AVE. SO.
471
ST. SO.
ST. SO.
25TH AVE. SO.
481
26TH AVE. SO.
498
P
N
27TH AVE. SO.
Blocks 471, 481 & 498 to E. M. Hudson 5/6 L. W. 1/6


HUDSON GARDEN TRACT
24TH AVE. SO.
470
ST. SO.
ST SO.
Mary A Keeper
Louis Gerardo
Mary A Keeper
Mary
Southern Pacific R R Co
25TH AVE. SO.
482
Southern Pacific R R Co
26TH AVE. SO.
497
N
M
Southern Pacific R R Co
27TH AVE. SO.
Lots without Name or Z mark to E. M Hudson et al


24TH
AVE. SO.
469
ST. SO
ST. SO
25TH
AVE. SO.
483
26TH
AVE. SO.
496
M
T.
27TH
AVE. SO.
Blocks 469, 483 & 496 to E. M. Hudson

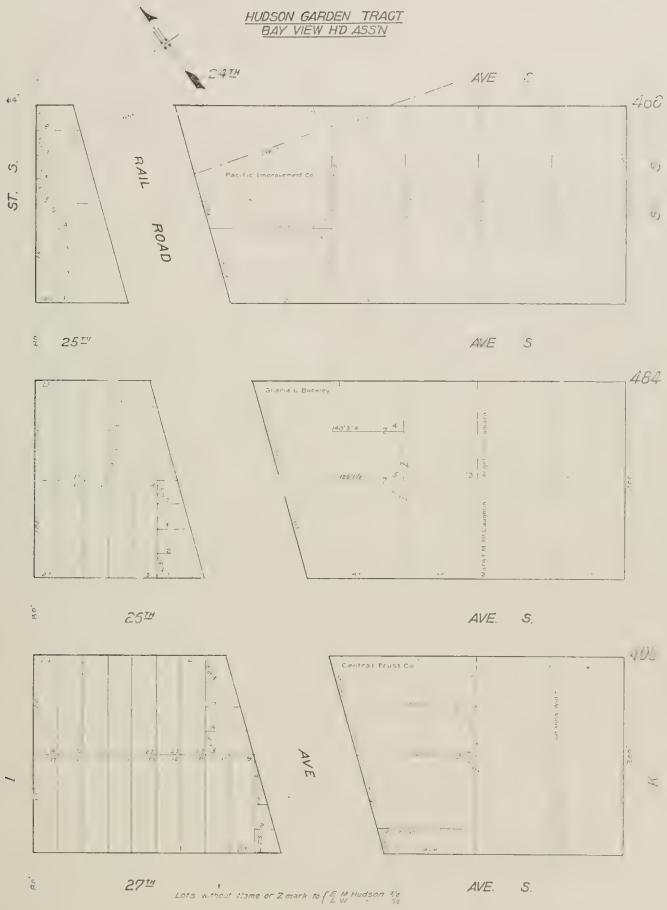
HUDSON GARDEN TRACT
BAY VIEW HD ASS'N
24TH
AVE S
400
ST. S.
RAIL ROAD
Pacific Improvement Co
25TH
AVE S
464
Grant L. Buckley
140'3"
126'1/2
25TH
AVE. S.
Central Trust Co
AVE
27TH
AVE. S.
Lots without name or Z mark to E. M. Hudson
L. W.


BAY VIEW H'D ASS'N
24TH
AVE. S.
467
ST. S.
25TH
AVE. S.
485
26TH
AVE. S.
494
K
J
27TH
AVE. S.
Block No 467 to Adelaide M Marks
Regular Lots 75'x100'

BAY VIEW H'D ASS'N
24TH
25TH
26TH
27TH
AVE S
466
486
493
ST S
J
I
C. August Weine
Mission Cemetery Ass'n
John D. Keeghan
Sylvester Van Ness
A. M. E. Hurley
A. W. Wurster P. Flanigan
Regular Lots 75' X 100'

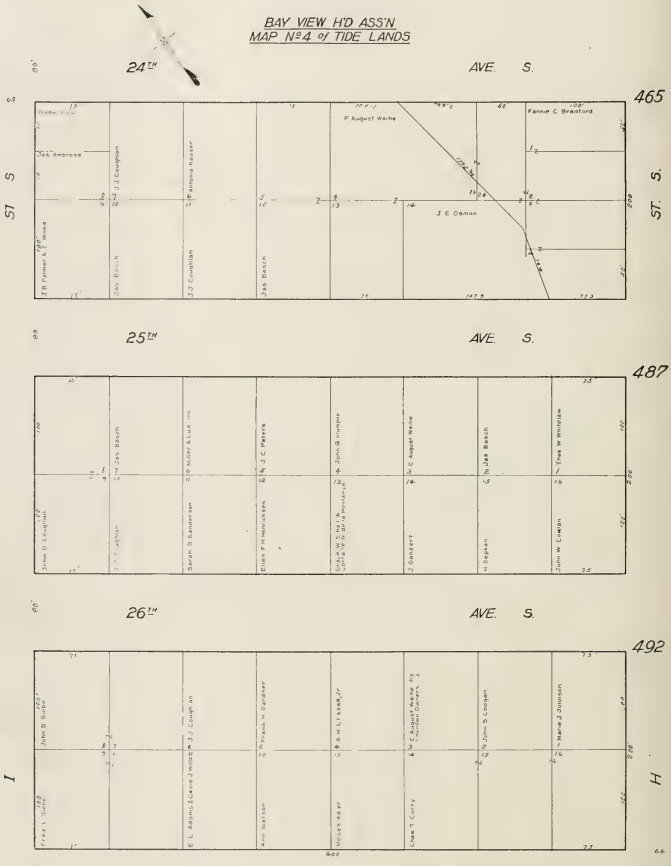
BAY VIEW H'D ASS'N
MAP Nº 4 of TIDE LANDS
24TH AVE. S.
25TH AVE. S.
26TH AVE. S.
27TH AVE. S.
465
487
492
ST. S.
H
I
Jas Ambrose
J J Coughlan
Patrick Hussey
J B Palmer & P Weise
John Basch
J J Coughlan
Jas Basch
P August Wehe
J E Damon
Fannie C Brenford
Jas Basch
J C Peters
John D Coughlan
Sarah D Sanderson
Ellen F H Henricksen
J Gossert
H Stephen
John W Cowlan
Jas Basch
Thos W Whitelaw
John D Guiff
Fred L Guiff
E L Bacon, Edwin J Weise
J J Coughlan
Arin Watson
Violet Keyer
Chas T Curry
John S Coogan
Mame J Johnson

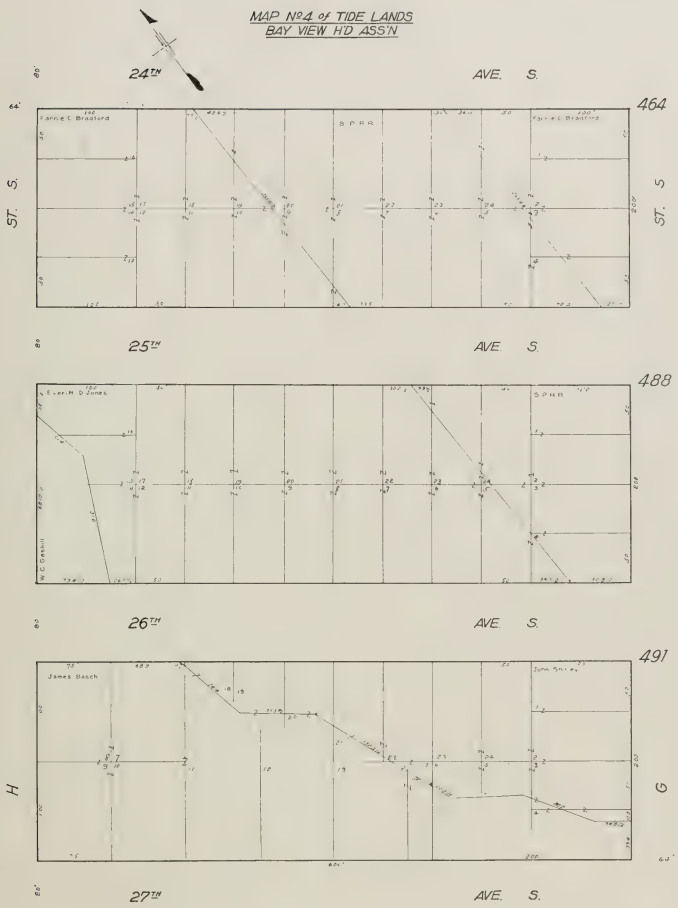
MAP No 4 of TIDE LANDS
BAY VIEW HD ASS'N
24TH AVE. S.
25TH AVE. S.
26TH AVE. S.
27TH AVE. S.
464
488
491
ST. S.
H
G
Annie C. Bradford
S P R R
Everett D Jones
W. C. Cassill
James Basch

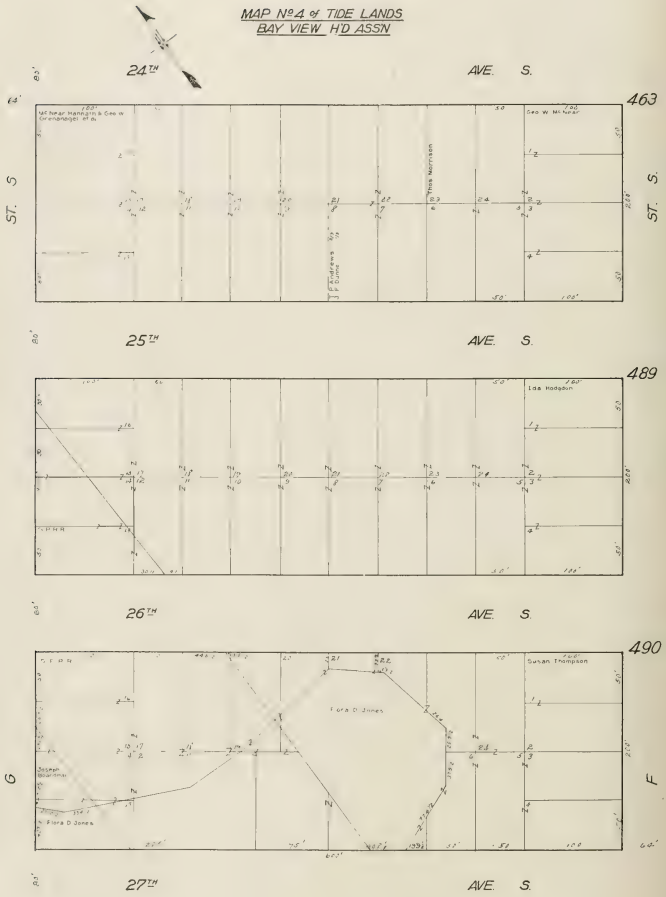
MAP No. 4 of TIDE LANDS
BAY VIEW H'D ASSN
24TH AVE. S.
25TH AVE. S.
26TH AVE. S.
27TH AVE. S.
ST. S
ST. S.
G
F
463
489
490
Geo W. McNear
Ida Hodgdon
Susan Thompson
Flora D Jones
Joseph Bolarman
Thos Morrison
J. F. Andrews
F. Flynn


MAP No 4 of TIDE LANDS
24TH AVE. S
462
ST. S
ST. S
25TH AVE. S.
786
26TH AVE. S.
807
S.H. Harmon Lumber Co.
T.C. Meyer
F
E
27TH AVE S.
Block No 986 to Amanda C. Brooks
Regular Lots 50'x100'


MAP No 4 of TIDE LANDS
24TH AVE. S.
785
ST. S
ST. S
25TH AVE S.
787
Amanda E Crooks
26TH AVE. S.
806
Flora D Jones
E
D
27TH AVE. S.
Regular Lots 50'x100'


MAP Nº4 of TIDE LANDS
24TH AVE. S.
784
Antonio de Ajuria
ST. S.
ST. S.
25TH AVE. S.
788
Antonio de Ajuria
26TH AVE. S.
805
D
C
27TH AVE. S
Block No 805 to Antonio de Ajuria
Regular Lots 50'x100'


MAP No 4 of TIDE LANDS
24TH AVE. S.
783
Henry & Antonietta Schnerin
Friedericke Rhune
ST. S.
ST. S.
25TH AVE. S.
789
26TH AVE. S.
804
C
B
27TH AVE. S.
Block No 789 to Amanda C. Crooks
" " 804 - W.J. Bryan
Regular Lots 50'x100'

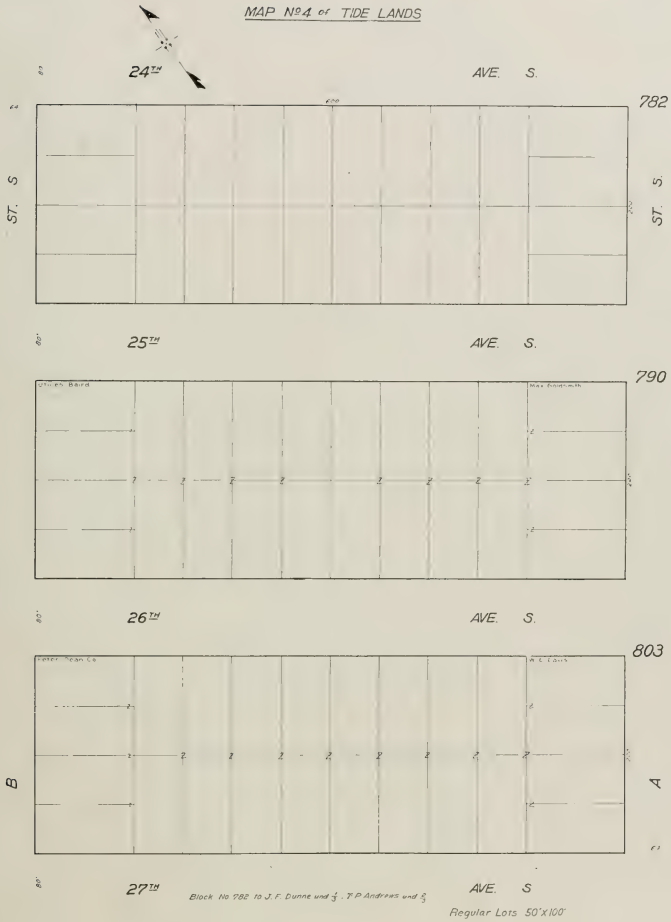
MAP No 4 of TIDE LANDS
24TH AVE. S.
782
ST. S
ST. S
25TH AVE. S.
790
26TH AVE. S.
803
B
A
27TH AVE. S
Block No 782 to J.F. Dunne and ½ . T.P. Andrews and ½
Regular Lots 50'x100'

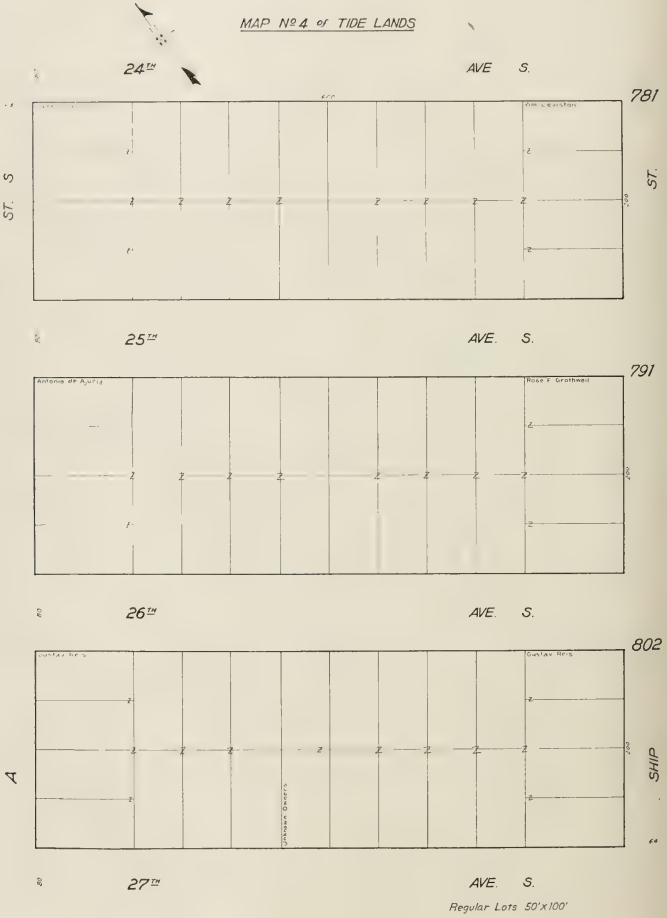
MAP No 4 of TIDE LANDS
24TH AVE S.
781
ST. S
ST.
25TH AVE. S.
791
Antonio de Ajuria
Rose F. Grothwell
26TH AVE. S.
802
Gustav Rich
Gustav Rich
A
SHIP
Unknown Owners
27TH AVE. S.
Regular Lots 50'x100'

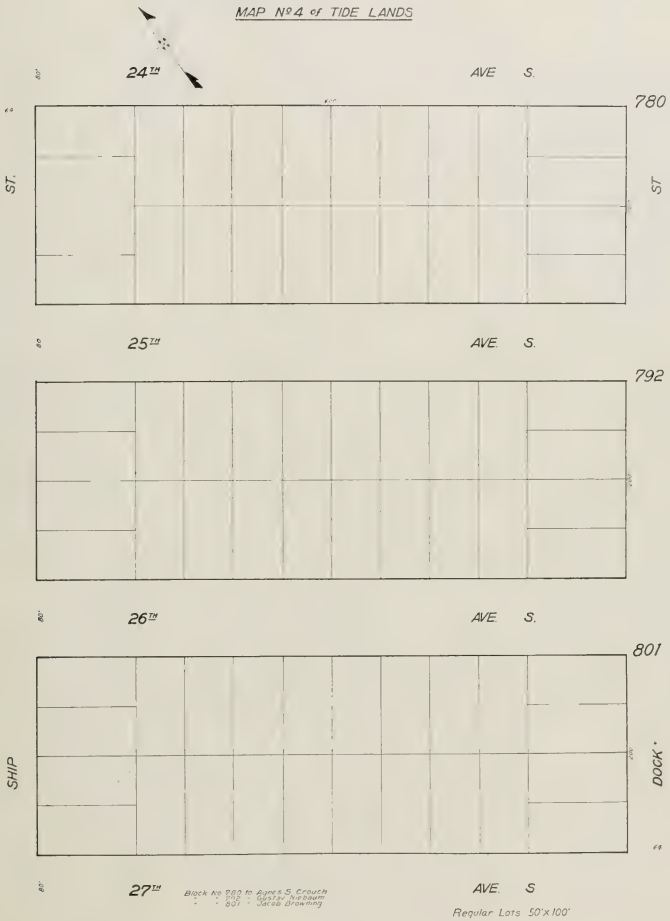
MAP Nº 4 of TIDE LANDS
24TH
AVE S.
780
ST.
ST
25TH
AVE S.
792
26TH
AVE S.
801
SHIP
DOCK
27TH
Block No 780 to Eugene S. Crouch
" " 792 " Walter Hesbern
" " 801 " Jacob Browning
AVE S
Regular Lots 50'x100'

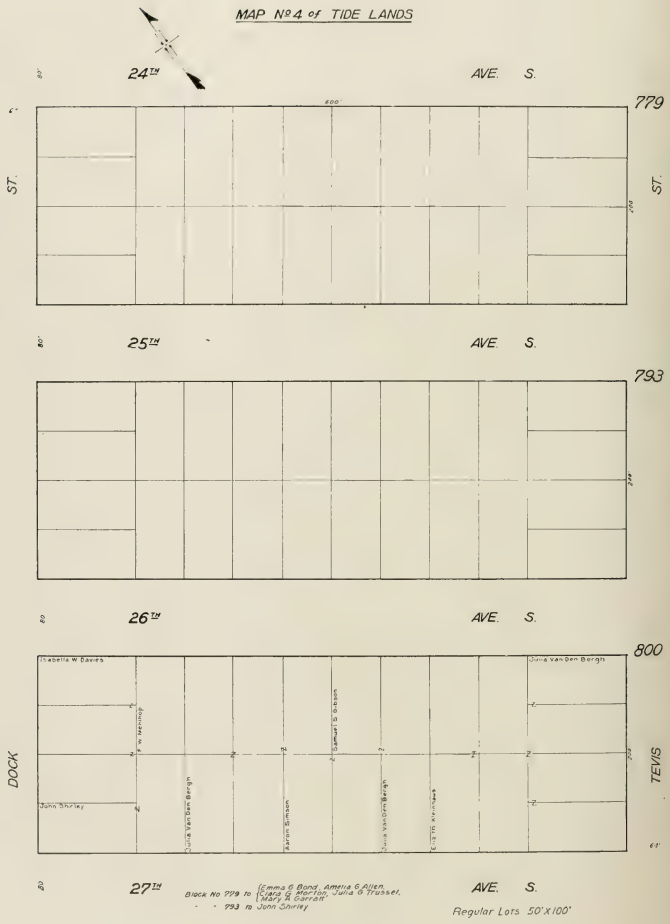
MAP No 4 of TIDE LANDS
24TH AVE. S.
779
ST.
ST.
25TH AVE. S.
793
26TH AVE. S.
800
Isabella W. Davies
Julia Van Den Bergh
F. W. Hastings
Samuel D. Gibbon
DOCK
TEVIS
John Shirley
Julia Van Den Bergh
Aaron Simson
Julia Van Den Bergh
E. 17th Avenue
27TH AVE. S.
Block No 779 to Emma G. Bond, Amelia G. Allen, Clara G. Morton, Julia G. Trussel, Mary A. Garratt
" " 793 to John Shirley
Regular Lots 50'x100'

MAP Nº 4 of TIDE LANDS
24TH
AVE. S
778
ST.
ST
25TH
AVE. S.
794
26TH
AVE. S.
799
TEVIS
VON SCHMIDT
27TH
AVE. S.
Block No 778 to John Shirley
" 794 " Gustave Reis
Regular Lots 50'x100'

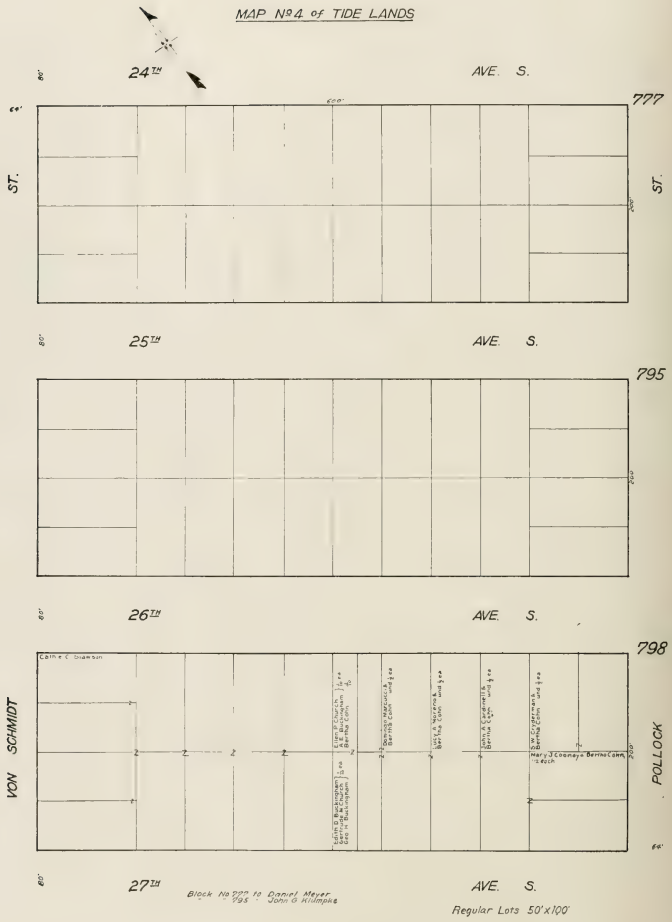
MAP No 4 of TIDE LANDS
24TH AVE. S.
777
ST.
ST.
25TH AVE. S.
795
26TH AVE. S.
798
VON SCHMIDT
POLLOCK
Catherine C. Dawson
Elmer Church, Bertha Cohen
Edith B. Backman, Bertha Cohen, Geo. H. Backman
Bertha Cohen and Son
Bertha Cohen and Son
Bertha Cohen and Son
Bertha Cohen and Son
Mary J. Cooney & Bertha Cohen
Reich
27TH AVE. S.
Block No 797 to Daniel Meyer
795 John G. Hillmake
Regular Lots 50'x100'

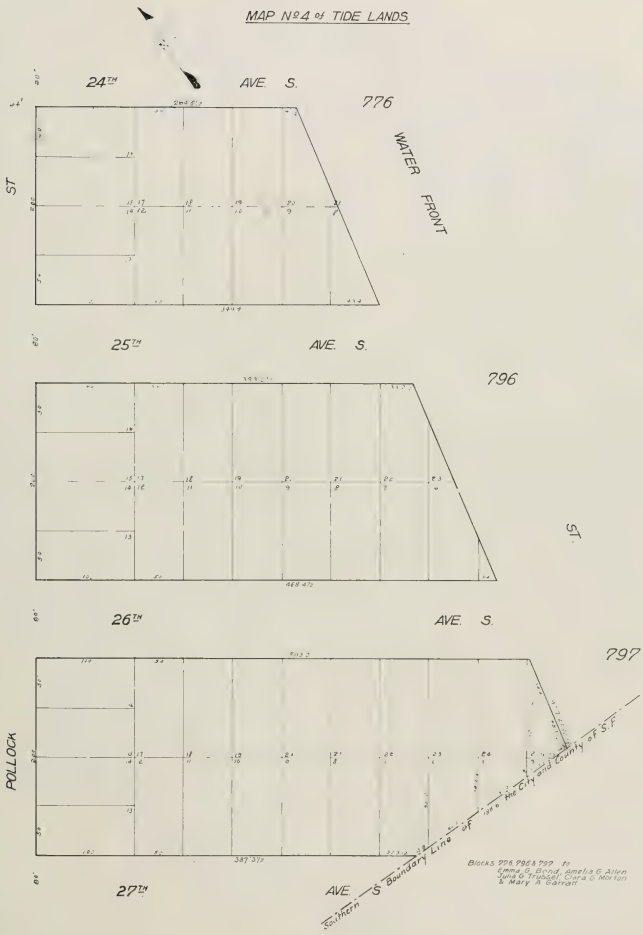
MAP No 4 of TIDE LANDS
24TH AVE. S.
776
WATER FRONT
ST
25TH AVE. S.
796
ST.
26TH AVE. S.
797
POLLOCK
27TH AVE. S
Southern Boundary Line of Land the City and County of S.F.
Blocks 776, 796 & 797 to
Emma G. Bond, Amelia G. Allen
Julia G. Trabadel, Clara G. Morton
& Mary A. Garratt


HALEY PURCHASE
27th AVE. S.
503
ST. S.
Q
S.
ST.
28th AVE. S.
522
POTRERO
29th AVE. S.
524
P
AVE.

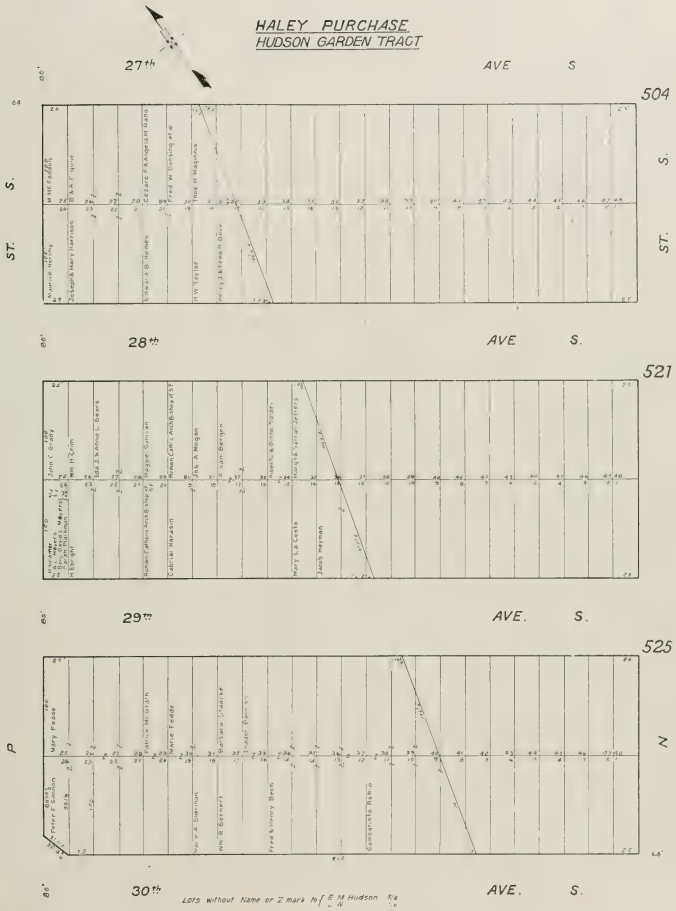
HALEY PURCHASE
HUDSON GARDEN TRACT
27th AVE S
504
S. ST.
28th AVE S.
521
29th AVE. S.
525
P N
30th AVE. S.
Lots without Name or Z mark h/ E.M. Hudson

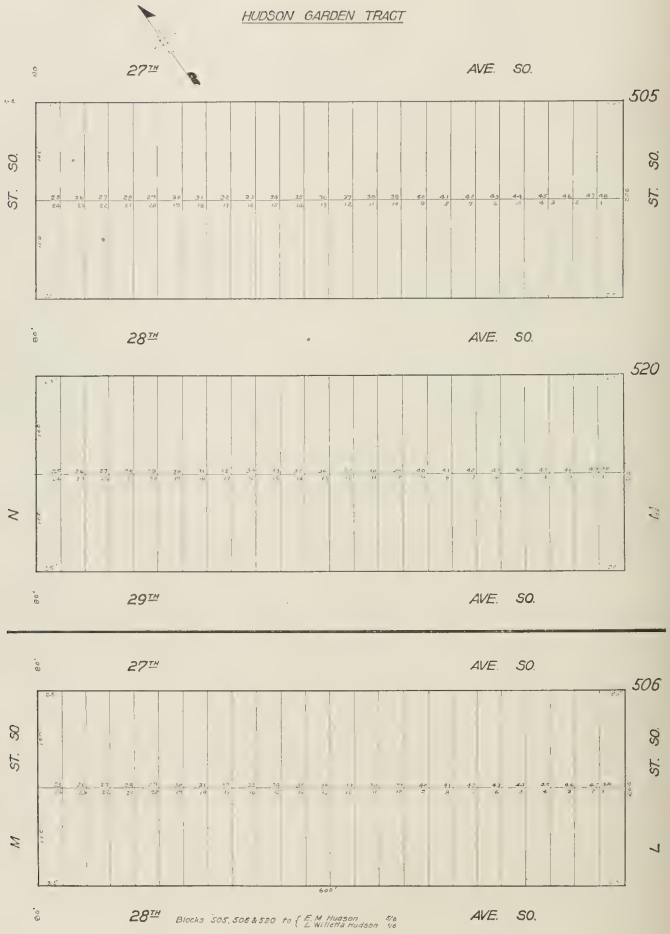
HUDSON GARDEN TRACT
27TH
AVE. SO.
505
ST. SO.
ST. SO.
28TH
AVE. SO.
520
N
N
29TH
AVE. SO.
27TH
AVE. SO.
506
ST. SO
ST. SO.
M
L
28TH
Blocks 505, 506 & 520 to { E. M. Hudson 5/6
L. Willetta Hudson 1/6
AVE. SO.

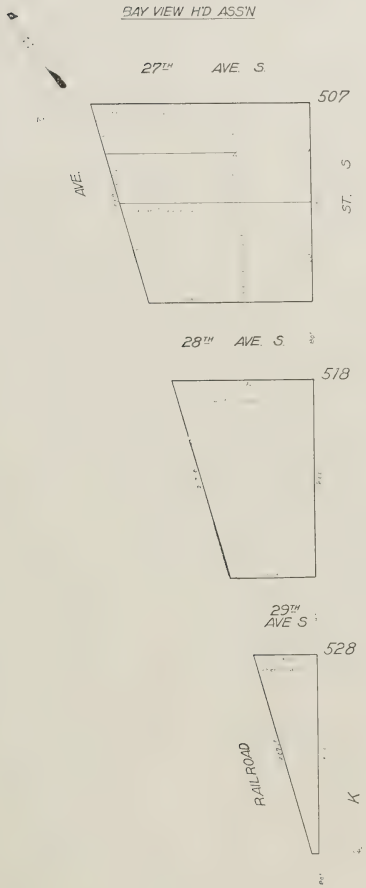
BAY VIEW H'D ASS'N
27TH AVE. S.
507
AVE.
S
ST.
28TH AVE. S.
518
29TH AVE. S.
528
RAILROAD
K

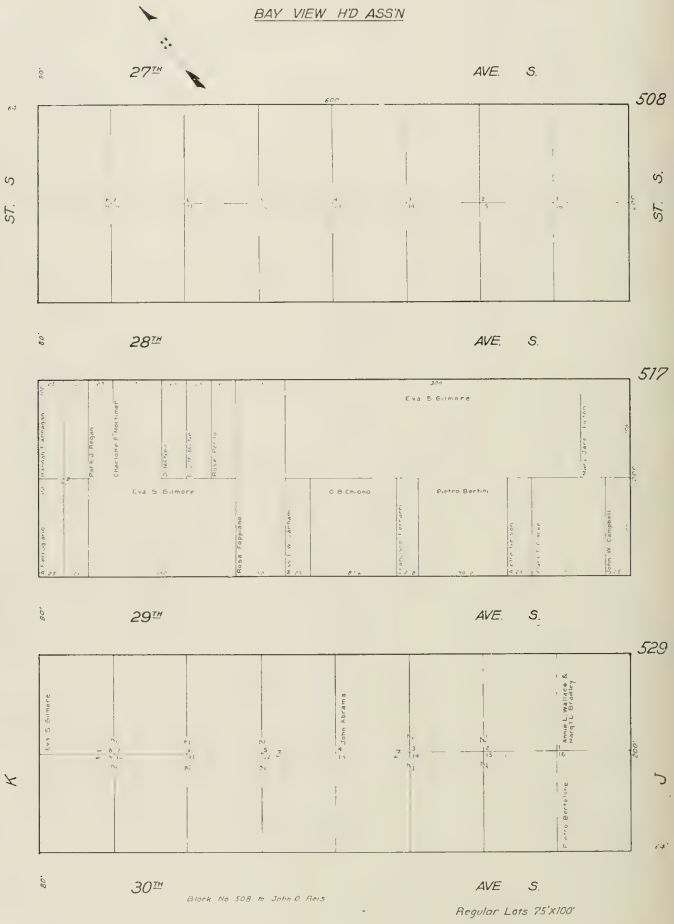
BAY VIEW H'D ASS'N
27TH
AVE. S.
508
ST. S
ST. S.
28TH
AVE. S.
517
Eva S. Gilmore
Charlotte F. Hoskins
Eva S. Gilmore
G. B. Chiono
Pietro Berlini
Rosa Pappalino
29TH
AVE. S.
529
Eva S. Gilmore
John Abrams
Anna L. Wallace & Mary L. Bradley
Fanny Berkshire
K
J
30TH
AVE S.
Block No 508 in John O. Reis
Regular Lots 75'X100'


BAY VIEW H'D ASS'N.
27TH AVE. S.
509
ST. S.
ST. S.
28TH AVE. S.
516
29TH AVE. S.
530
J
I
30TH AVE S
Block No 509 to Charles B Rieu 1
Regular Lots, 75'X100'

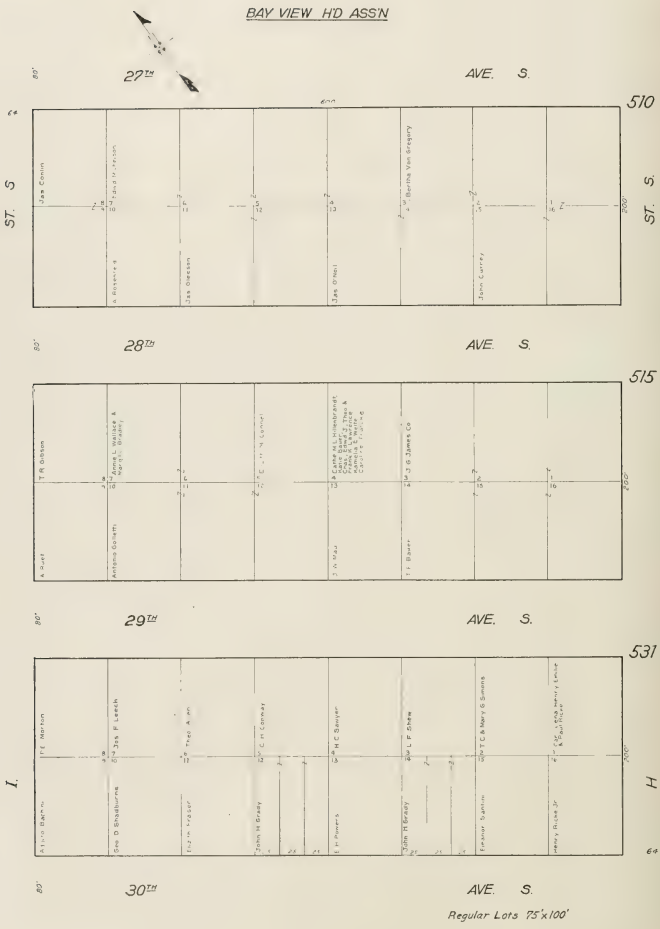
BAY VIEW H'D ASS'N
27TH
28TH
29TH
30TH
AVE. S.
ST. S
510
515
531
I
H
Regular Lots 75'x100'

BAY VIEW H'D ASS'N
27TH
AVE. S.
28TH
AVE. S.
29TH
AVE. S.
30TH
AVE. S
ST. S
ST. S.
H
G
511
514
532
J. S. Williams
Thos. A. Reid
Carrie J. & Geo. L. Weaver
H. C. Bond
M. Hensley
Seth Walker
Andrew Morris
C. D. Barshel
Jacob Newman Co
Regular Lots 75'x100'

MAP No. 4 of TIDE LANDS
BAY VIEW HD ASS'N

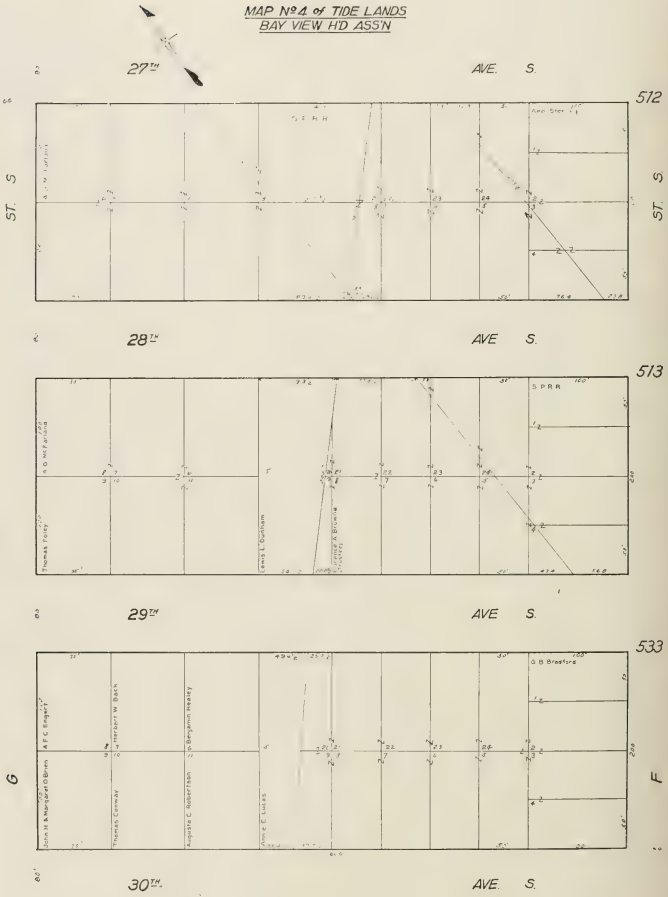


MAP No 4 of TIDE LANDS
27TH AVE. S
808
Florence A. Browne
ST. S.
ST. S
28TH AVE. S.
828
Florence A. Browne (Trustee)
Centre & S.P.R.R. Co
29TH AVE. S.
534
Centre & S.P.R.R. Co
Margaret J. Mortlee
Margt J. Mortlee
F
E
30TH AVE. S.
Regular Lots 50 x 100

MAP No 4 of TIDE LANDS

MAP Nº 4 of TIDE LANDS
27TH
AVE. S
810
ST. S
ST S
28TH
AVE. S.
826
29TH
AVE. S.
830
D
C
30TH
AVE. S.
Block No 830 to Gustave Niebaum
Regular Lots 50'x100'


MAP No4 of TIDE LANDS
27TH AVE. S.
811
ST. S
ST. S.
28TH AVE. S.
825
29TH AVE. S.
831
C
B
30TH AVE. S.
Block No 811 to Emma G. Bond, Amelia G. Bond, Clara G. Morton, Julia G. Trussel & Mary A. Garratt
Block Nos 825 & 831 " Market Place
Regular Lots 50'X100'

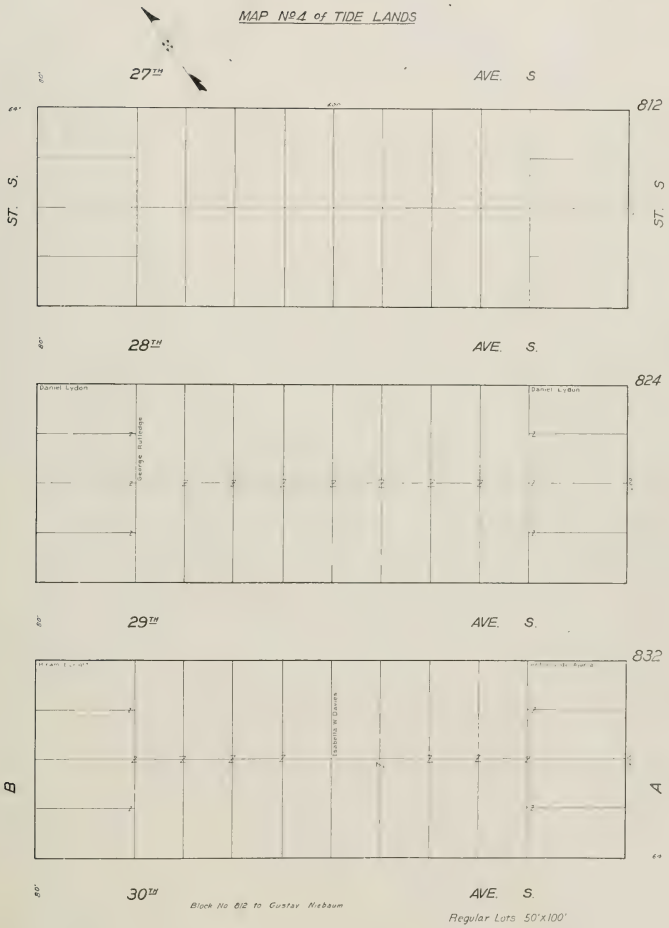
MAP No 4 of TIDE LANDS
27TH AVE. S
812
ST. S.
ST. S
28TH AVE. S.
824
Daniel Lydon
George Rutledge
Daniel Lydon
29TH AVE. S.
832
Hiram Lydon
Cassella W Davies
B
A
30TH AVE. S.
Block No 812 to Gustav Niebaum
Regular Lots 50'x100'

MAP No 4 of TIDE LANDS
27TH AVE. S.
813
ST. S
ST.
Gustave Niebaum
Gustave Niebaum
28TH AVE. S.
823
29TH AVE. S.
833
A
SHIP
30TH AVE. S.
Block No 833 to Gustave Niebaum
Regular Lots 50'x100'

MAP No 4 of TIDE LANDS
27TH AVE. S.
814
ST.
ST.
28TH AVE. S.
822
29TH AVE. S.
834
Margaret J Martlew
Pacific Steel Co
SHIP
DOCK
30TH AVE. S.
Regular Lots 50'x100'

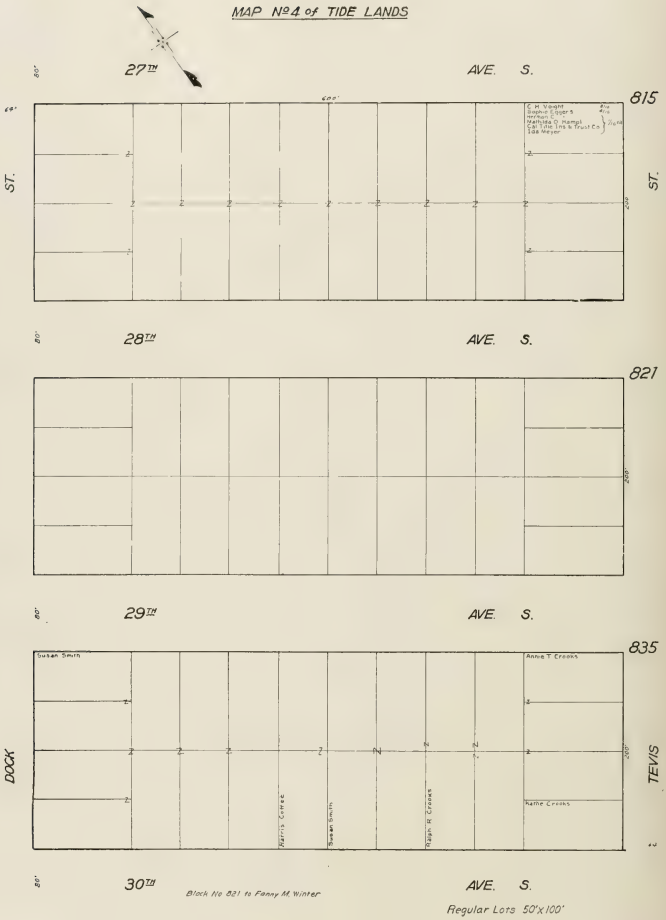
MAP No 4 of TIDE LANDS
27TH AVE. S.
815
ST.
ST.
28TH AVE. S.
821
29TH AVE. S.
835
Susan Smith
Anna T. Crooks
Harris Creek
Susan Smith
Ralph H. Crooks
Nathe Crooks
DOCK
TEVIS
30TH AVE. S.
Block No 821 to Fanny M. Winter
Regular Lots 50'x100'

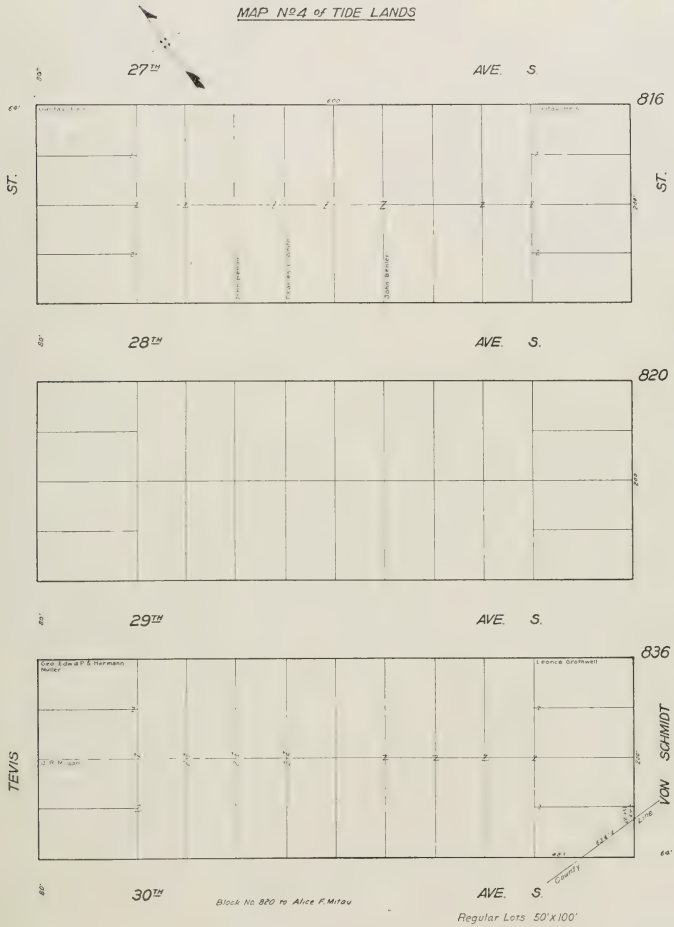
MAP No 4 of TIDE LANDS
27TH AVE. S.
816
ST.
ST.
28TH AVE. S.
820
29TH AVE. S.
836
TEVIS
VON SCHMIDT
Leonce Grotwell
30TH AVE. S.
Block No. 820 to Alice F. Mitau
Regular Lots 50'x100'

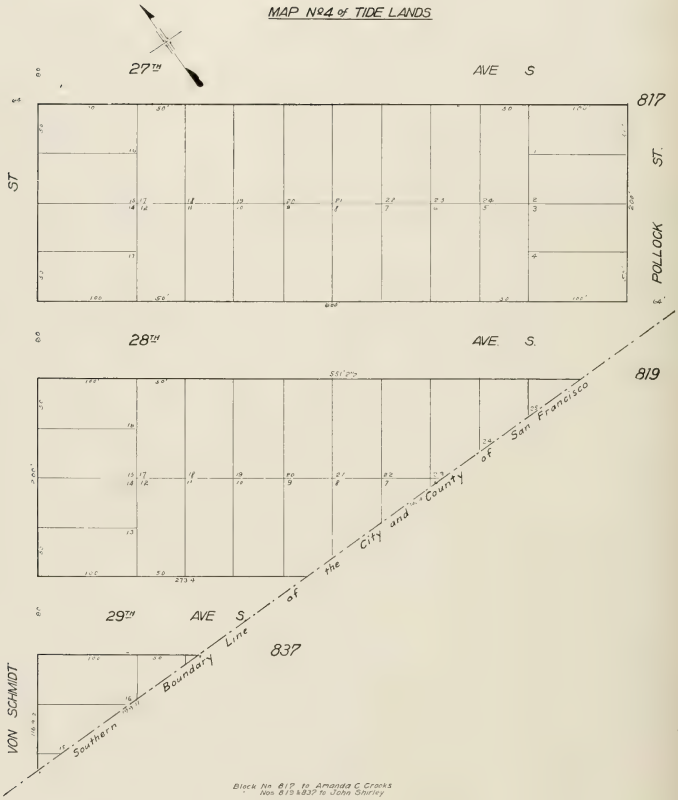
MAP No 4 of TIDE LANDS
27TH AVE S
817
ST
POLLOCK ST.
28TH AVE. S.
819
29TH AVE S.
837
VON SCHMIDT
Southern Boundary Line of the City and County of San Francisco
Block No. 817 to Amanda C. Crooks
Nos. 819 & 837 to John Shirley

MAP Nº 4 of TIDE LANDS

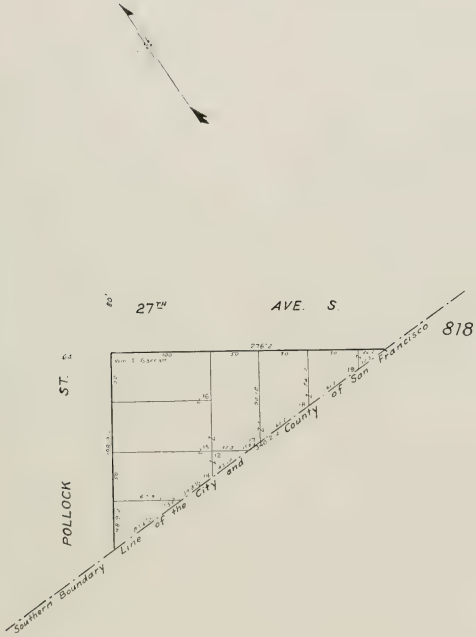

HALEY PURCHASE

THORNTON AVE.

B AVE.

SAN BRUNO

BURROWS ST.



AVE. POTRERO

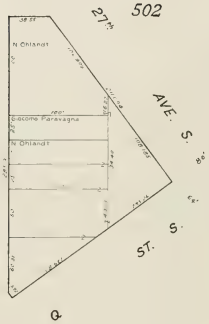

HALEY PURCHASE



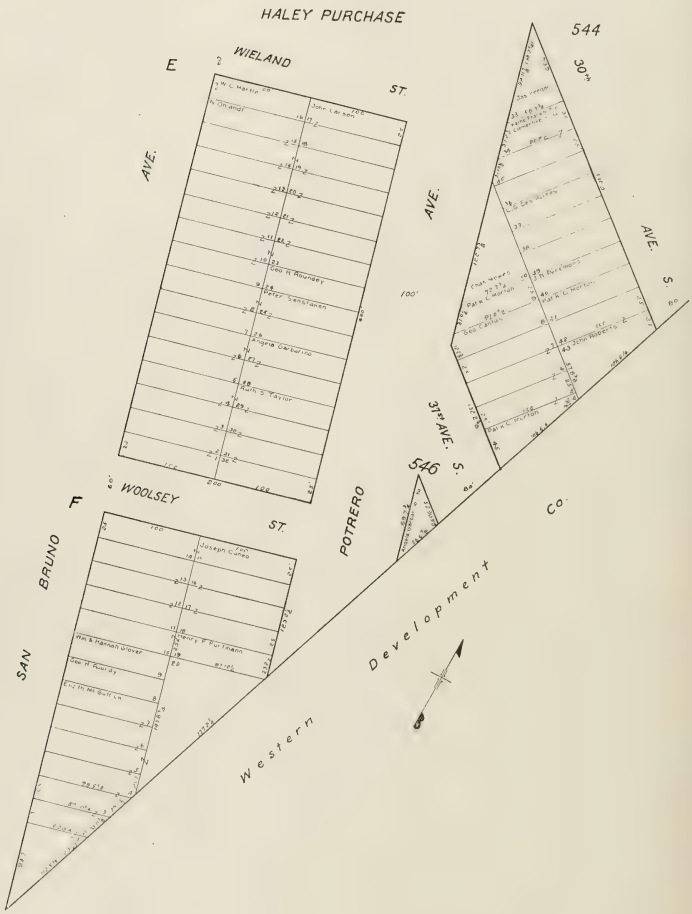
HALEY PURCHASE
544
30th
WIELAND
ST.
E
AVE.
AVE.
AVE.
S.
100'
80
31st AVE. S.
546
80
WOOLSEY
ST.
F
SAN BRUNO
POTRERO
Co.
Development
Western

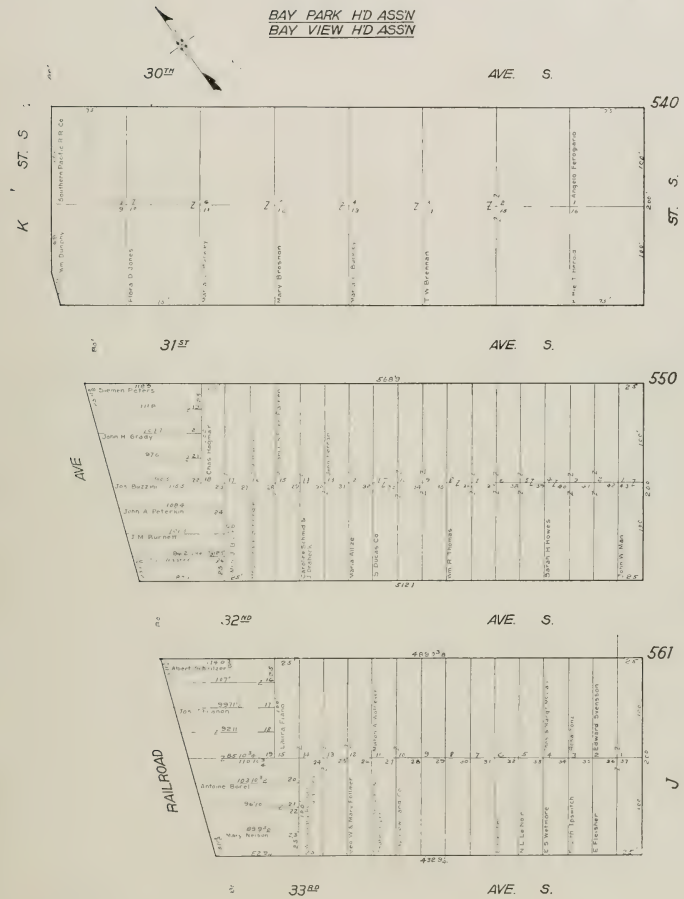
BAY PARK HD ASS'N
BAY VIEW HD ASS'N
30TH AVE. S.
31ST AVE. S.
32ND AVE. S.
33RD AVE. S.
K ST. S.
J ST. S.
540
550
561
AVE
RAILROAD
Southern Pacific R.R. Co.
Flora D. Jones
Mary Bresson
T. W. Brennan
Angela Ferragamo
John H. Gray
Jos. Bazzini
John A. Peterkin
F. M. Burnett
Mary Nelson
Antonio Bari
Jos. W. Nolan
Mary Fitzger
Sarah H. Howes
Jos. W. Mau
E. Fischer

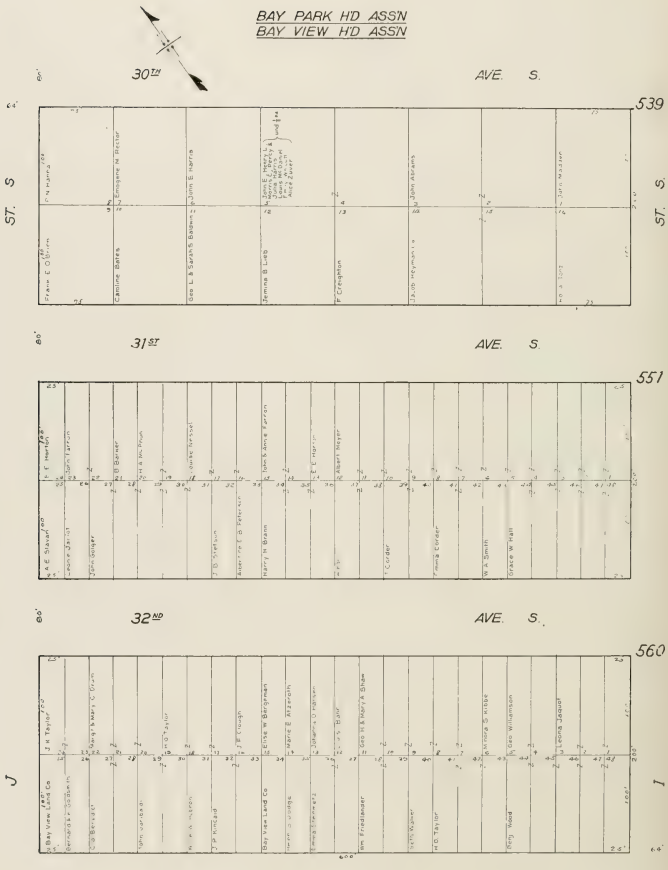
BAY PARK HD ASSN
BAY VIEW HD ASSN
30TH AVE. S.
31ST AVE. S.
32ND AVE. S.
33RD AVE. S.
539
551
560
ST. S
J
I
Frank E O'Brien
Caroline Bates
Geo L B Sabin & Bates
John E Harris
Jerome B Lang
F Creighton
John Hayman
John Hayman
Bay View Land Co
Bay View Land Co
Thos Friedlander
Geo H & Mary A Shaw
Geo Williamson
Henry Hood
H C Taylor
Geo W Hall
W A Smith
Fanny Corder
T Corder
R Albert Meyer
Albert Fine & B Schwartz
Harry N Brown
F B Stetson
John Geiger
John Jarvis
Chas H Du Plan
Chas Kenyon
Jack & Anna Farrow
Geo A Sherwood
J H Taylor

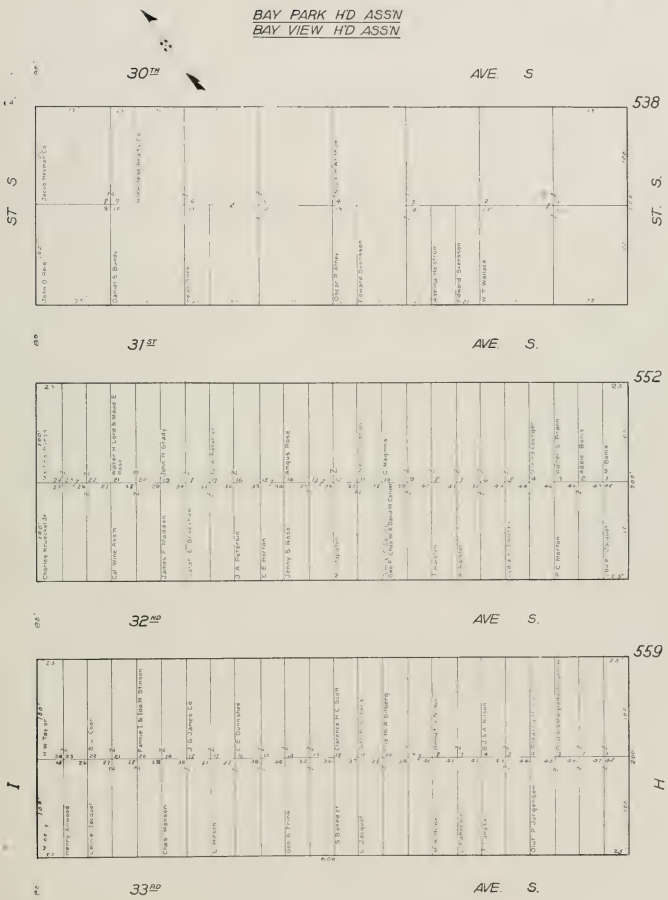
BAY PARK H'D ASS'N
BAY VIEW H'D ASS'N
30TH
AVE. S
538
ST. S
ST. S.
31ST
AVE. S.
552
32ND
AVE S.
559
I
H
33RD
AVE. S.

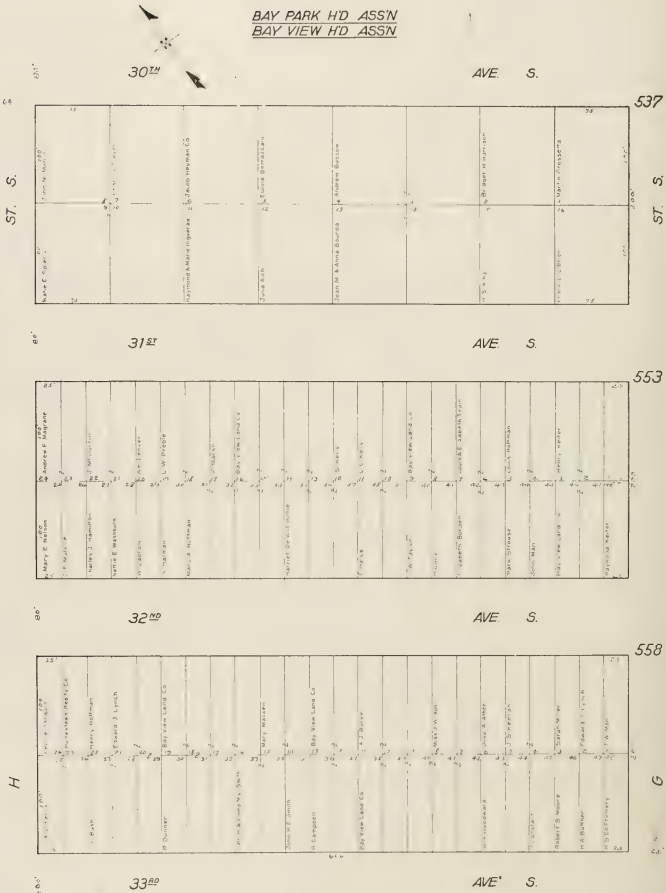
BAY PARK H'D ASS'N
BAY VIEW H'D ASS'N
30TH
31ST
32ND
33RD
AVE. S.
537
553
558
ST. S.
H
G

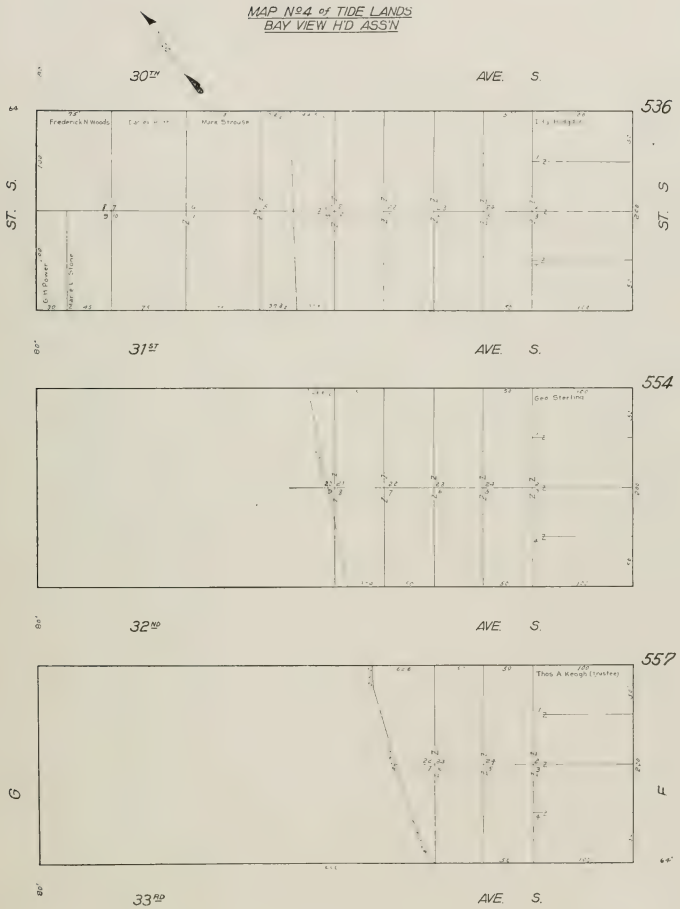
MAP No 4 of TIDE LANDS
BAY VIEW H'D ASS'N
30TH AVE. S.
536
Frederick N Woods
Mira Strouse
ST. S.
31ST AVE. S.
554
Geo Sterling
32ND AVE. S.
557
Thos A Keogh (trustee)
G
F
33RD AVE. S.

MAP No 4 of TIDE LANDS



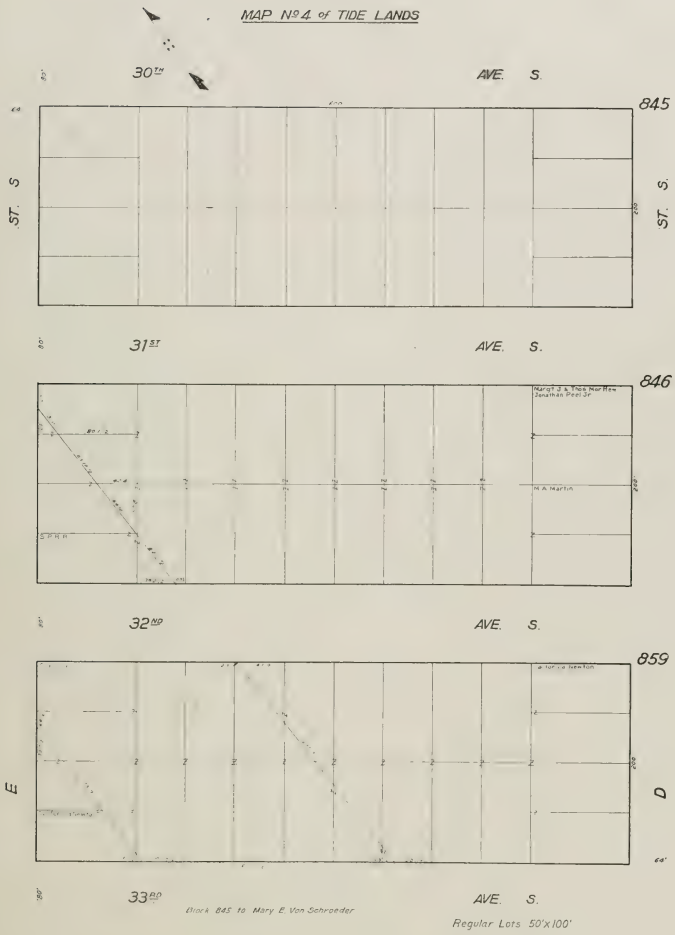
MAP No 4 of TIDE LANDS
30TH AVE. S.
845
ST. S
ST. S.
31ST AVE. S.
846
Margt J. & Thos Nor Mee
Jonathan Peel Jr
H. A. Martin
S.P.R.R.
32ND AVE. S.
859
E
D
33RD AVE. S.
Block 845 to Mary E. Von Schroeder
Regular Lots 50'x100'


MAP No 4 of TIDE LANDS
30th AVE S
844
ST. S
ST. S.
31st AVE. S.
847
32nd AVE. S.
858
D
C
33rd AVE. S.
Block 844 to T J Moynihan
847 "
858 " Flora D Jones
Regular Lots 50' x 100'

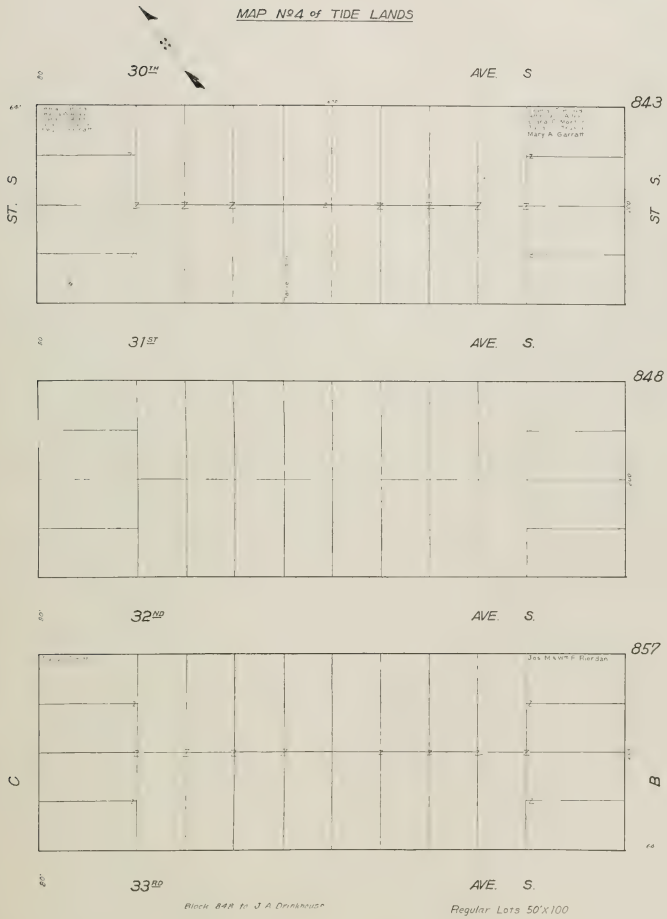
MAP No 4 of TIDE LANDS
30TH
AVE. S
843
Mary A Garran
ST. S
ST S.
31ST
AVE. S.
848
32ND
AVE. S.
857
Jos M & Wm F Riordan
C
B
33RD
AVE. S.
Block 848 to J A Drinkhouse
Regular Lots 50'x100

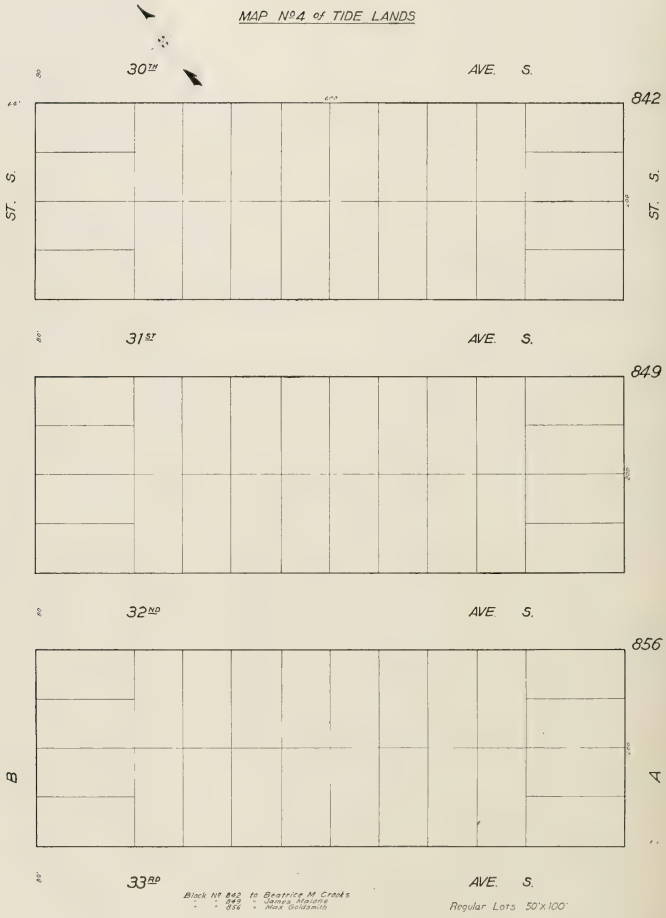
MAP No 4 of TIDE LANDS
30TH AVE. S.
842
ST. S.
ST. S.
31ST AVE. S.
849
32ND AVE. S.
856
B
A
33RD AVE. S.
Block No 842 to Beatrice M. Crooks
" " 849 " James Malone
" " 856 " Max Goldsmith
Regular Lots 50'x100'

MAP No 4 of TIDE LANDS
30TH AVE. S.
841
ST. S.
ST.
Florence A. Browne (?)
31ST AVE. S.
850
A. J. Bryant
32ND AVE. S.
855
A
SHIP
33RD AVE. S.
Regular Lots 50'X100'


MAP No 4 of TIDE LANDS
30TH AVE. S.
840
ST.
ST.
31ST AVE. S.
851
32ND AVE. S.
854
SHIP
DOCK
33RD AVE. S
Blocks 851 & 854 to Max Goldsmith
Block 840 to James L. Flood
Regular Lots 50'x100'

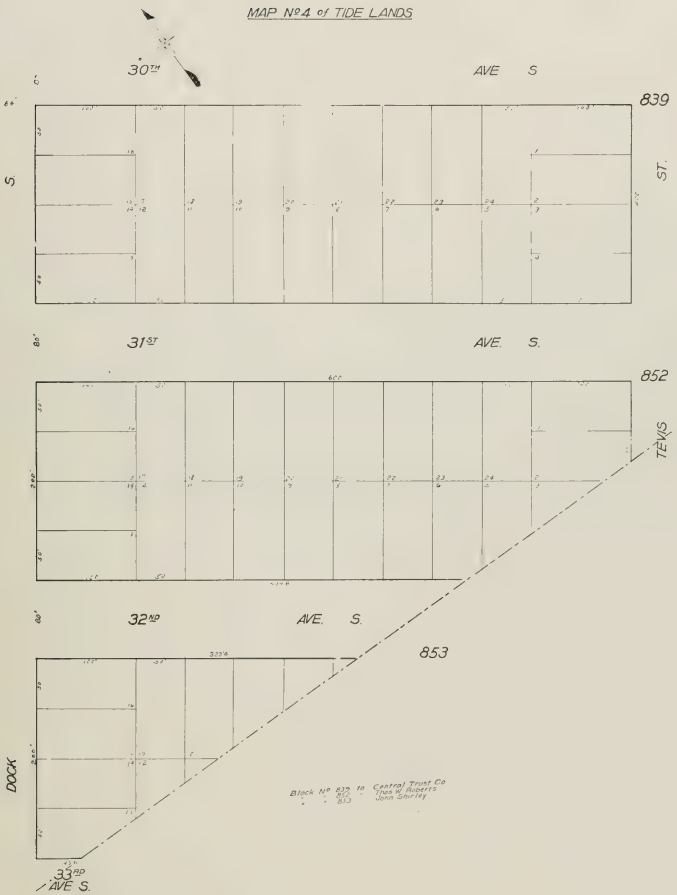
MAP Nº 4 of TIDE LANDS
30TH AVE S
839
S ST.
31ST AVE. S.
852
TEXAS
32ND AVE. S.
853
DOCK
33RD AVE S.
Block Nº 839 to Central Trust Co
" " 852 " Thos W. Roberts
" " 853 " John Sorrity

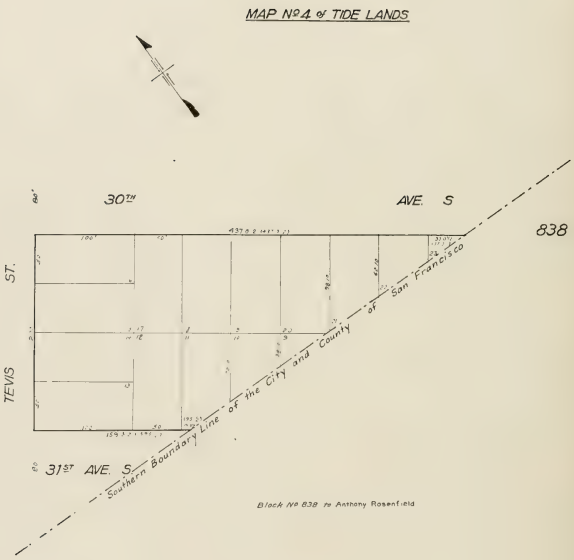
MAP No 4 of TIDE LANDS
30TH AVE. S
838
TEVIS ST.
31ST AVE. S
Southern Boundary Line of the City and County of San Francisco
Block No 838 to Anthony Rosenfield

MAP No. 4 of TIDE LANDS

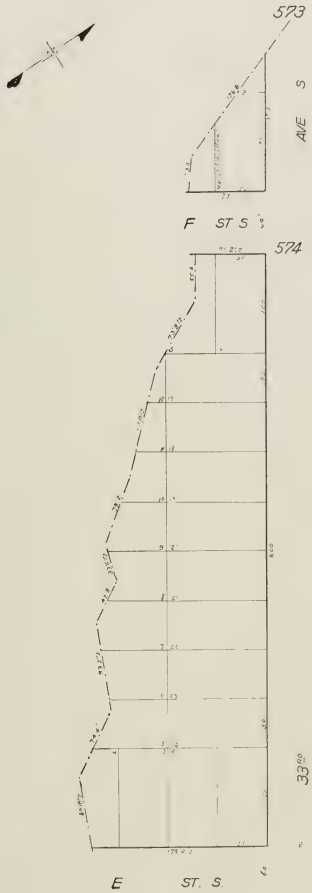

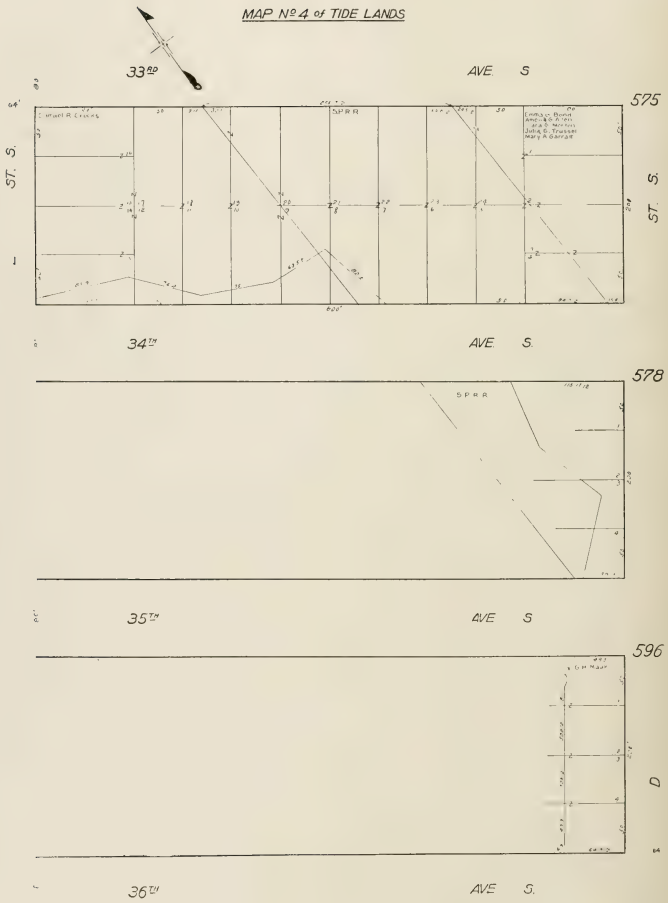
MAP No. 4 of TIDE LANDS
33RD AVE. S
575
ST. S.
SPRR
34TH AVE. S.
578
SPRR
35TH AVE. S
596
36TH AVE. S.

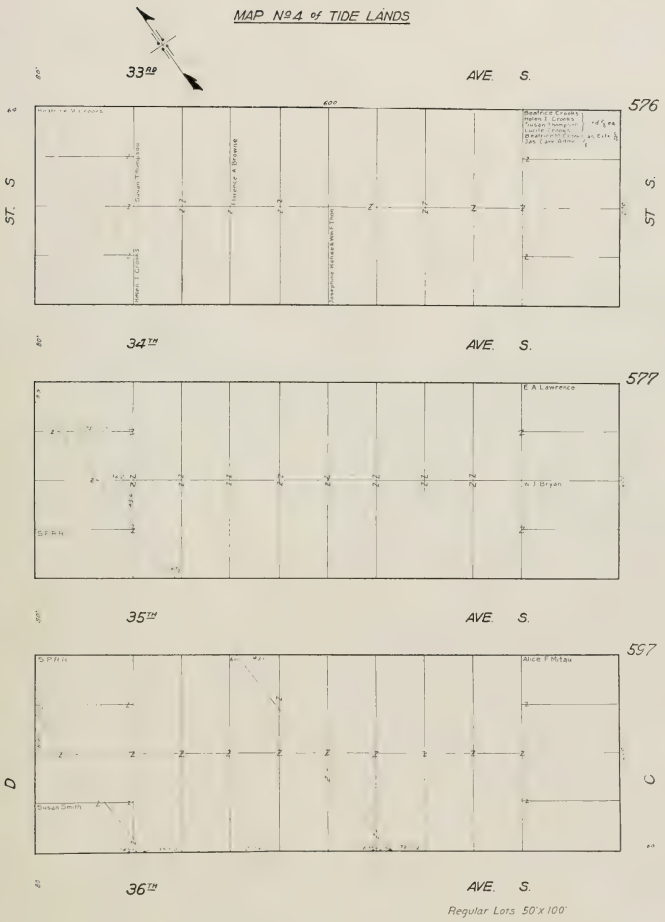
MAP No 4 of TIDE LANDS
33RD AVE. S.
576
ST. S
ST S.
34TH AVE. S.
577
E A Lawrence
35TH AVE. S.
597
Alice F Mitau
D
C
36TH AVE. S.
Regular Lots 50'x 100'


MAP No 4 of TIDE LANDS
33RD AVE. S.
860
Jas C. Pennie
ST. S
Wm O Brien
Thomas Ambrose
Wm Harry Gilbert
Jas C. Pennie
C. Messerth
34TH AVE. S.
867
35TH AVE S.
868
Antonio de Ajuria
Elizth P. Hemstead
John Durant
John N. Collier
C
B
36TH AVE. S.
Block 867 to W. J. Bryan
Regular Lots 50'x100'


MAP No 4 of TIDE LANDS
33RD AVE. S.
861
ST. S
ST. S
34TH AVE. S.
Antonio de Ajuria
866
Daniel Sullivan Trustee et al
Gustav Ries
35TH AVE. S.
869
B
A
36TH AVE. S.
Block 869 to Antonio de Ajuria
Regular Lots 50'x100'

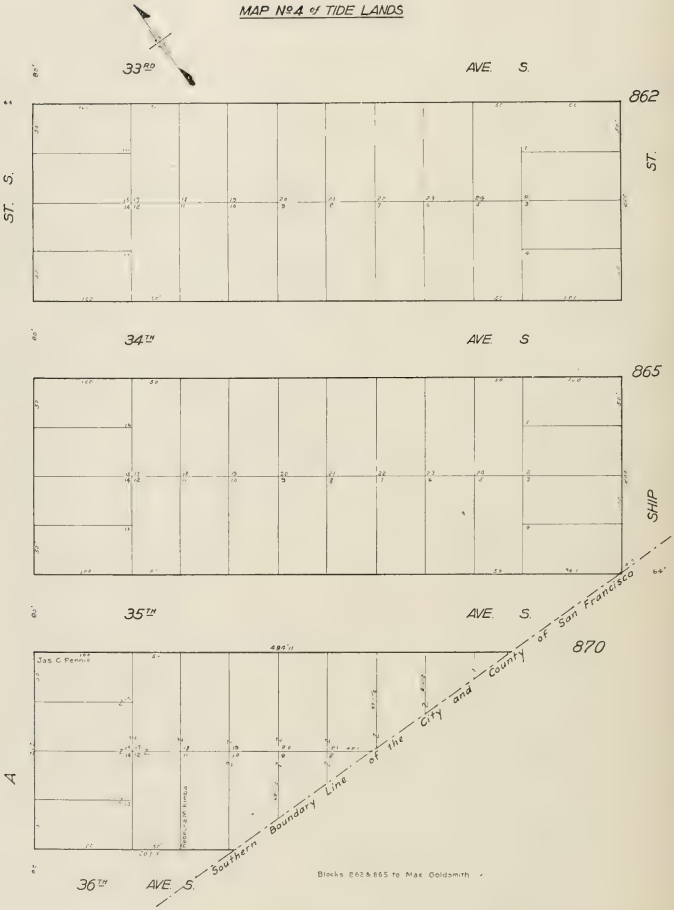
MAP No. 4 of TIDE LANDS
33RD AVE. S.
862
ST. S.
ST.
34TH AVE. S
865
SHIP
35TH AVE. S.
870
Jas. C. Fennie
A
Southern Boundary Line of the City and County of San Francisco
36TH AVE. S.
Blocks 862 & 865 to Max Goldsmith

MAP No. 4 of TIDE LANDS

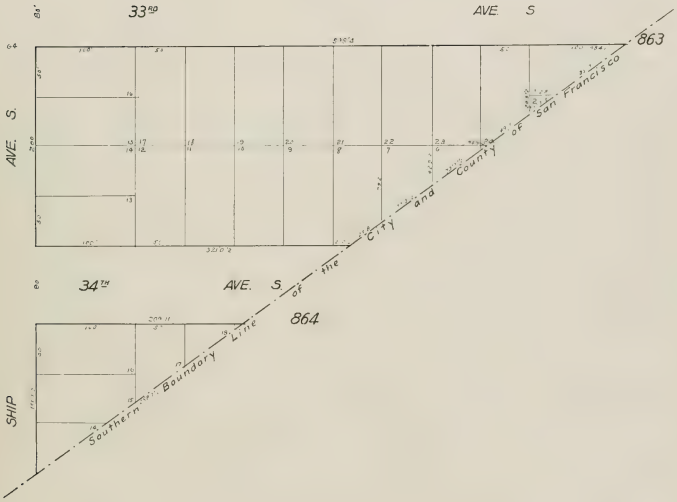

Block 863 to Sol. Goldsmith
864 " Elias S. Grossman

MAP No. 4 of TIDE LANDS

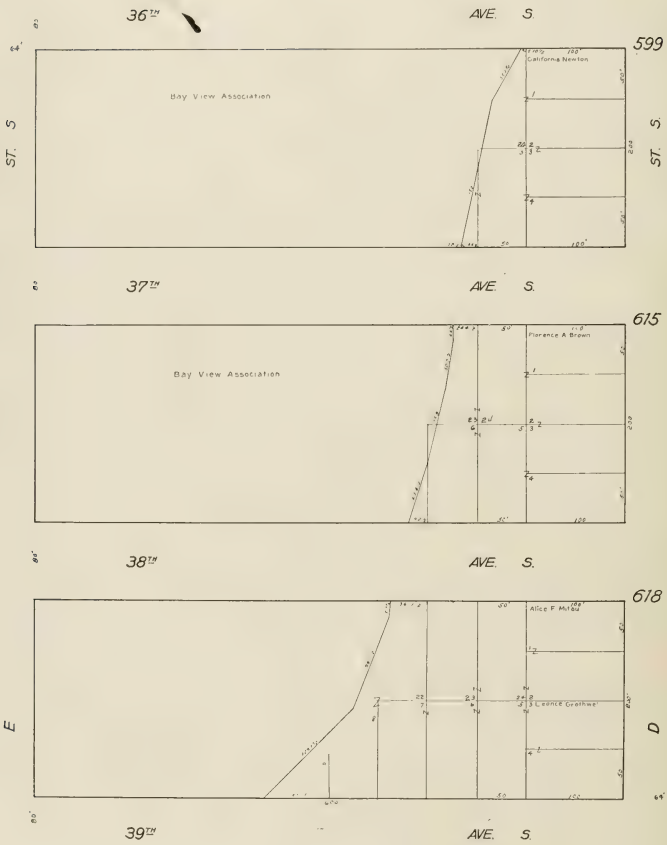

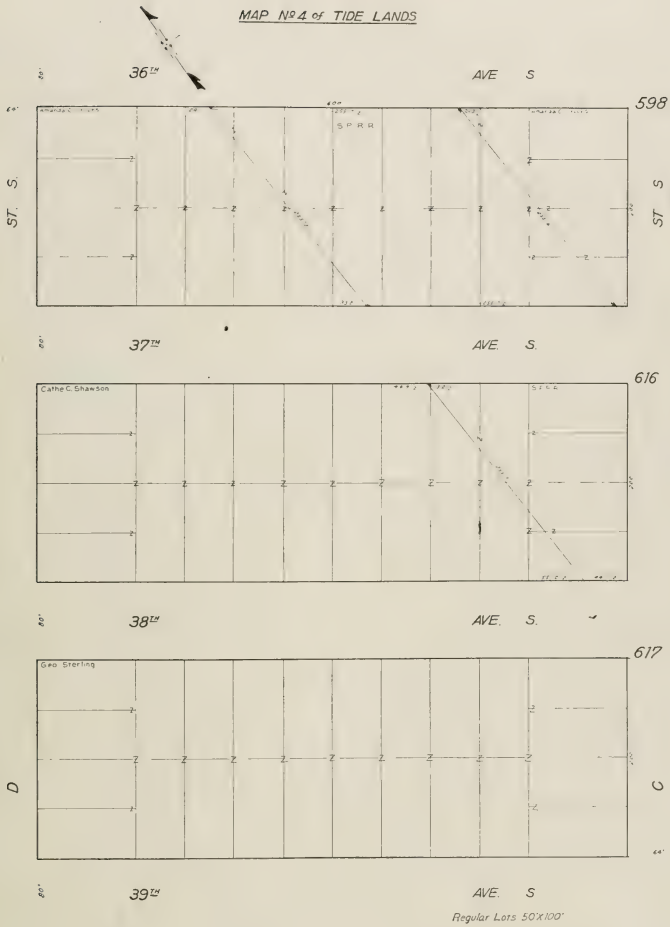
MAP No 4 of TIDE LANDS
36TH
AVE S
598
ST. S.
ST S
S P R R
37TH
AVE. S.
616
Cathe C. Shawson
38TH
AVE. S.
617
Geo Sterling
D
C
39TH
AVE. S
Regular Lots 50'x100'

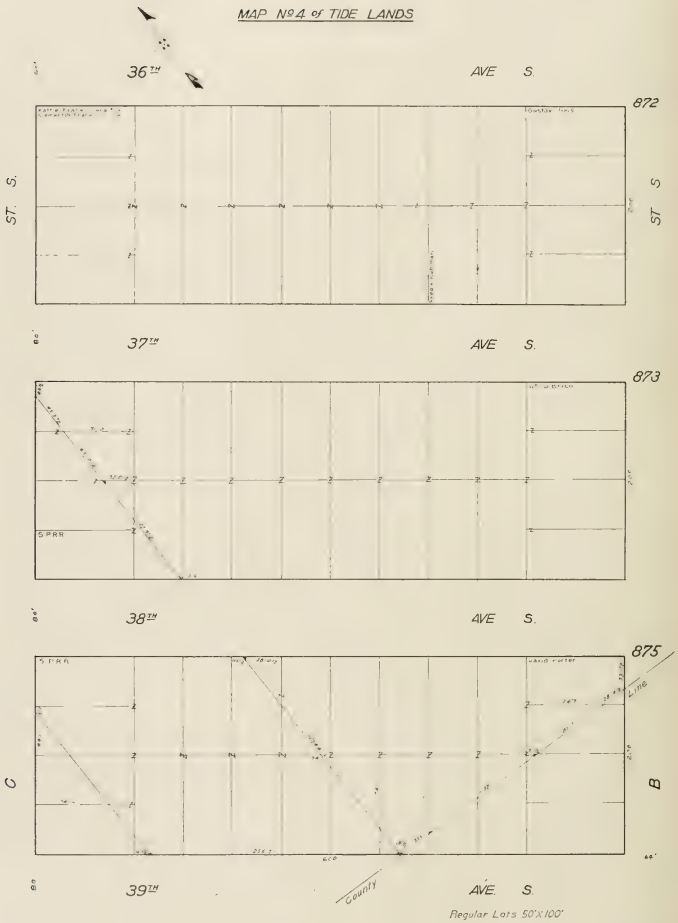
MAP No 4 of TIDE LANDS
36TH AVE S.
872
ST. S.
37TH AVE S.
873
SPRR
38TH AVE S.
875
SPRR
C
B
39TH AVE S.
Gravity
Regular Lots 50'X100'

MAP No 4 of TIDE LANDS

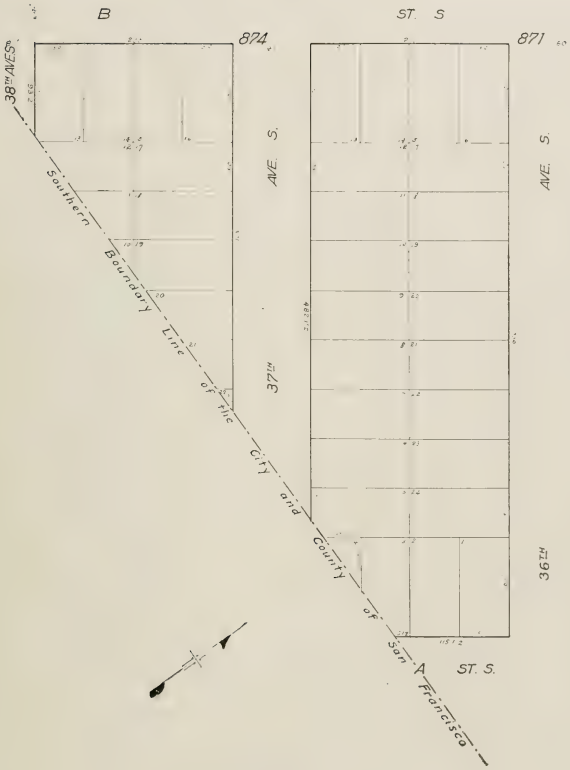

Block 871 to Sol Goldsmith
874 " Elgin S. Gorsuding

MAP No. 4 of TIDE LANDS

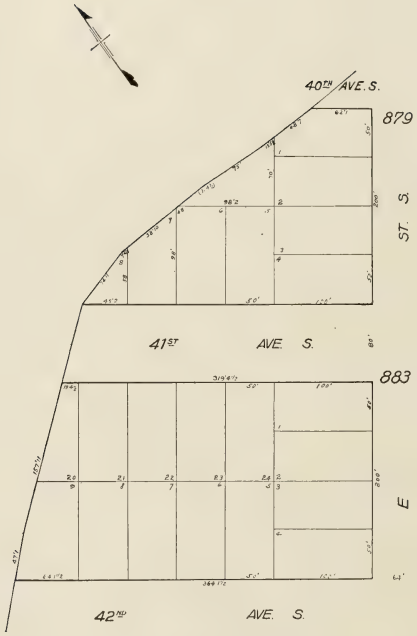

Block 879 to Max Goldsmith
" 883 " Thos. O. Keogh (Trustee)

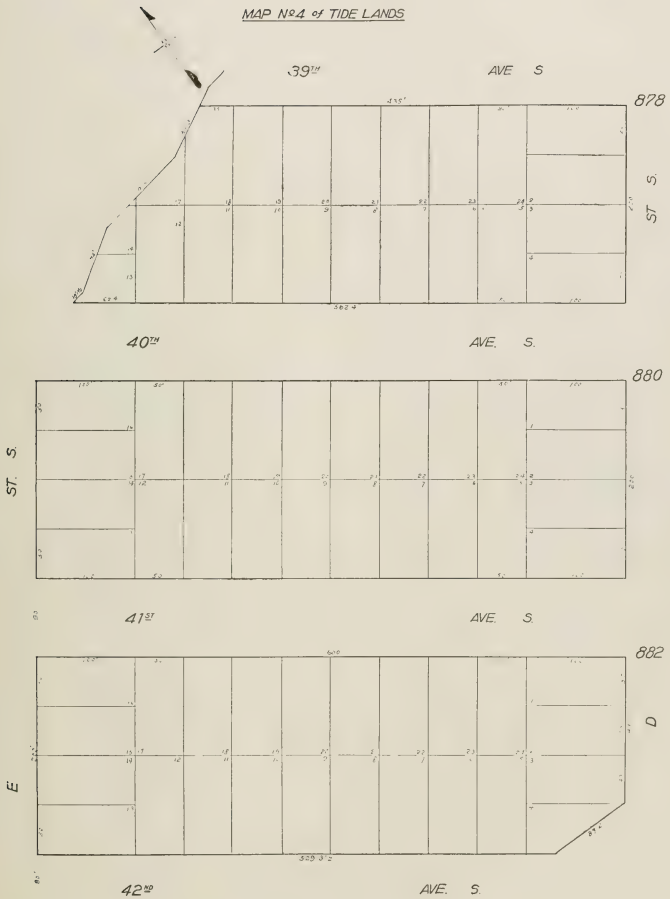
MAP No 4 of TIDE LANDS
39TH AVE S
878
ST S
40TH AVE. S.
880
ST. S.
41ST AVE. S.
882
D
E
42ND AVE. S.
Blocks 878 & 882 to Susan Smith
Block 880 to Thos. A. Keogh

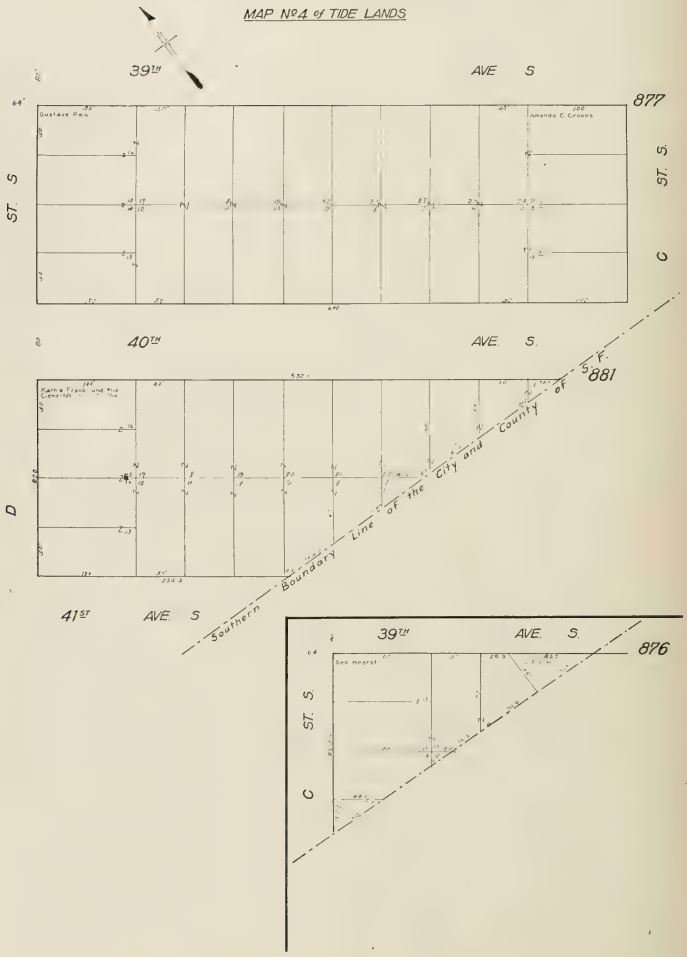
MAP No. 4 of TIDE LANDS
39TH AVE S
877
Gustave Peis
Amanda C. Crooks
ST. S
ST. S
C
40TH AVE. S.
881
Kathe Frank and Rio Cemetery
D
Southern Boundary Line of the City and County of S.F.
41ST AVE. S
39TH AVE. S.
876
Geo. Hearst
ST. S
C

MAP No. 4 of TIDE LANDS

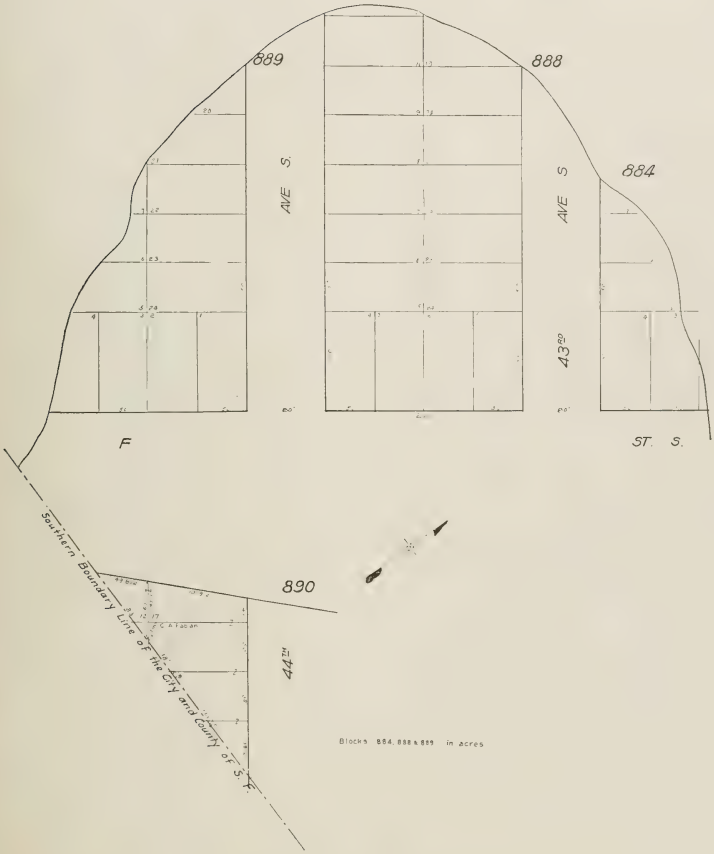

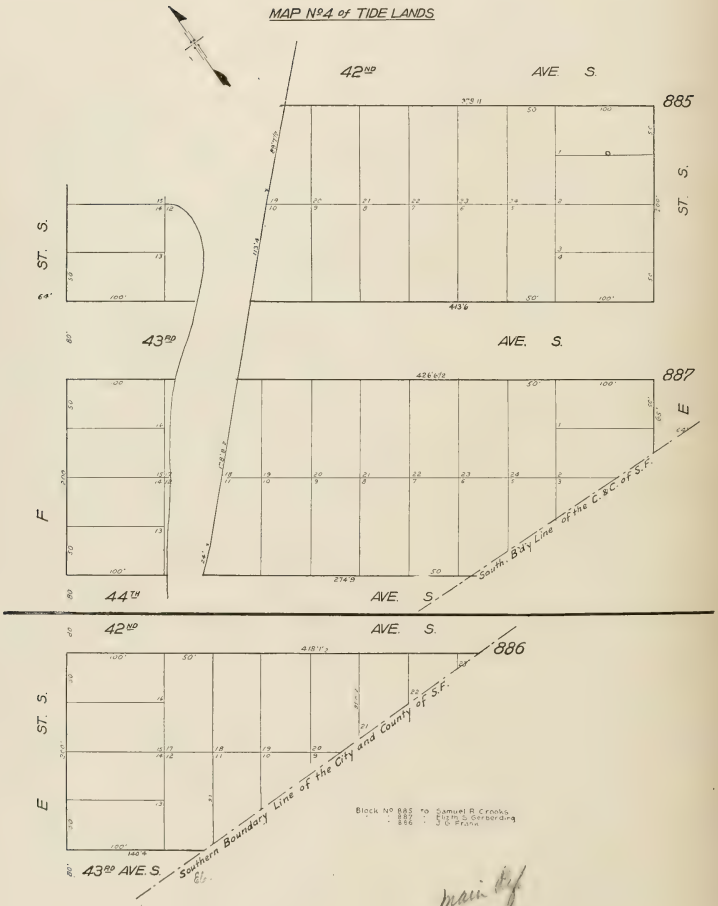
MAP No 4 of TIDE LANDS
42ND AVE. S.
885
ST. S.
43RD AVE. S.
887
E
F
44TH AVE. S.
South Bdy Line of the C. & C. of S.F.
42ND AVE. S.
886
ST. S.
E
43RD AVE. S.
Southern Boundary Line of the City and County of S.F.
Block No 885 to Samuel R. Crooks
" " 887 " Ellen S. Gerberding
" " 886 " J. C. Flynn